

ELK OIL COMPANY

BOX 310

ROSWELL, NEW MEXICO 88202

(505) 623-3190

JOSEPH J. KELLY
PRESIDENT

NEW MEXICO OIL CONSERVATION
DIVISION
RECEIVED
1995 JUL 14 AM 8 52

June 9, 1995

New Mexico Oil Conservation Division
Post Office Box 2088
Santa Fe, New Mexico 87501

Attention: Michael Stogner

Re: Case Number 11301
Unorthodox Oil Well Location
South Lone Wolf Unit #2
600' FSL & 1200' FWL
Section 29-T13S-R29E
Chaves County, New Mexico


Gentlemen:

As per your request enclosed please find a copy of the application for permit to drill or deepen and well location and acreage dedication plat, for the above referenced well.

If there are any further questions, please advise.

Yours very truly,

ELK OIL COMPANY


Joseph J. Kelly
President

JJK/jgb
Enc.

UNITED STATES
DEPARTMENT OF THE INTERIOR
BUREAU OF LAND MANAGEMENT

APPLICATION FOR PERMIT TO DRILL OR DEEPEN

1a. TYPE OF WORK

DRILL ☒

DEEPEN ☐

b. TYPE OF WELL

OIL
WELL ☒

GAS
WELL ☐

OTHER

SINGLE
ZONE ☒

MULTIPLE
ZONE ☐

2. NAME OF OPERATOR

Elk Oil Company

3. ADDRESS AND TELEPHONE NO.

P. O. Box 310, Roswell, NM 88202-0310 (505) 623-3190

4. LOCATION OF WELL (Report location clearly and in accordance with any State requirements.)*

At surface

660 FSL, 1200 FWL, Section 29
At proposed prod. zone

14. DISTANCE IN MILES AND DIRECTION FROM NEAREST TOWN OR POST OFFICE*

16 Miles ENE from Hagerman, NM

10. DISTANCE FROM PROPOSED*

LOCATION TO NEAREST
PROPERTY OR LEASE LINE, FT.
(Also to nearest drilg. unit line, if any)

600

16. NO. OF ACRES IN LEASE

160

17. NO. OF ACRES ASSIGNED
TO THIS WELL

40

13. DISTANCE FROM PROPOSED LOCATION*
TO NEAREST WELL, DRILLING, COMPLETED,
OR APPLIED FOR, ON THIS LEASE, FT. No other Well

19. PROPOSED DEPTH

9700

20. ROTARY OR CABLE TOOLS

Rotary

21. ELEVATIONS (Show whether DF, RT, GR, etc.)

3687 Ground Level

22. APPROX. DATE WORK WILL START*

Immediately

23.

PROPOSED CASING AND CEMENTING PROGRAM

SIZE OF HOLE	GRADE SIZE OF CASING	WEIGHT PER FOOT	SETTING DEPTH	QUANTITY OF CEMENT
17½	13-3/8" H-40	48.0	0-300	Circulate to Surface
12½	8-5/8" K-55	36.00	0-2100	Circulate to Surface
7-7/8	5½" N-80	17.00	0-9700	500 Sx. Minimum

Attachments: 1. NMCD Form C-102
2. Drill Plan
Exhibit A-BOP Diagram
3. Surface Use Plan
Exhibit B- Highway Quad
Exhibit C- Topo Quad
Exhibit D- Lease Map
Exhibit E- Wellsite Diagram

Applicant proposes to drill to 9700 feet and complete as a Devonian Oil Producer. Any associated gas has not been dedicated.

IN ABOVE SPACE DESCRIBE PROPOSED PROGRAM: If proposal is to deepen, give data on present productive zone and proposed new productive zone. If proposal is to drill or deepen directionally, give pertinent data on subsurface locations and measured and true vertical depths. Give blowout preventer program, if any.

24.

SIGNED [Signature] TITLE agent for Elk Oil Co. DATE June 7, 1995

(This space for Federal or State office use)

PERMIT NO. _____ APPROVAL DATE _____

Application approval does not warrant or certify that the applicant holds legal or equitable title to those rights in the subject lease which would entitle the applicant to conduct operations thereon.
CONDITIONS OF APPROVAL, IF ANY:

APPROVED BY _____ TITLE _____ DATE _____

*See Instructions On Reverse Side

Title 18 U.S.C. Section 1001, makes it a crime for any person knowingly and willfully to make to any department or agency of the United States any false, fictitious or fraudulent statements or representations as to any matter within its jurisdiction.

District I
PO Box 1980, Hobbs, NM 88241-1980
District II
PO Drawer DD, Artesia, NM 88211-0719
District III
1000 Rio Brazos Rd., Aztec, NM 87410
District IV
PO Box 2088, Santa Fe, NM 87504-2088

State of New Mexico
Energy, Minerals & Natural Resources Department

OIL CONSERVATION DIVISION
PO Box 2088
Santa Fe, NM 87504-2088

Form C-102
Revised February 10, 1994

Instructions on back
Submit to Appropriate District Office
State Lease - 4 Copies
Fee Lease - 3 Copies

☐ AMENDED REPORT

WELL LOCATION AND ACREAGE DEDICATION PLAT

API Number	Pool Code	Pool Name
		Southwest Lone Wolf Devonian
Property Code	Property Name	Well Number
	South Lone Wolf Unit	2
OGRID No.	Operator Name	Elevation
	Elk Oil Company	3687

¹⁰ Surface Location



UL or lot no.	Section	Township	Range	Lot Ida	Feet from the	North/South line	Feet from the	East/West line	County
M	29	13 S	29 E		600	South	1200	West	Chaves

¹¹ Bottom Hole Location If Different From Surface

UL or lot no.	Section	Township	Range	Lot Ida	Feet from the	North/South line	Feet from the	East/West line	County

¹² Dedicated Acres	¹³ Joint or Infill	¹⁴ Consolidation Code	¹⁵ Order No.

NO ALLOWABLE WILL BE ASSIGNED TO THIS COMPLETION UNTIL ALL INTERESTS HAVE BEEN CONSOLIDATED
OR A NON-STANDARD UNIT HAS BEEN APPROVED BY THE DIVISION

<div>16</div> <div>East line South Lone wolf unit</div> <div>NM 68651</div> <div>1200'</div> <div>600'</div>	<div>17 OPERATOR CERTIFICATION</div> <div>I hereby certify that the information contained herein is true and complete to the best of my knowledge and belief</div> <div></div> <div>Signature</div> <div>P.R. Patton</div> <div>Printed Name</div> <div>agent</div> <div>Title</div> <div>June 7, 1995</div> <div>Date</div>
	<div>18 SURVEYOR CERTIFICATION</div> <div>I hereby certify that the well location shown on this plat was plotted from field notes of actual surveys made by me or under my supervision, and that the same is true and correct to the best of my belief.</div> <div>May 24, 1995</div> <div>Date of Survey</div> <div></div> <div>Signature and Seal of Professional Surveyor</div> <div>Certificate Number</div> <div>8112</div>