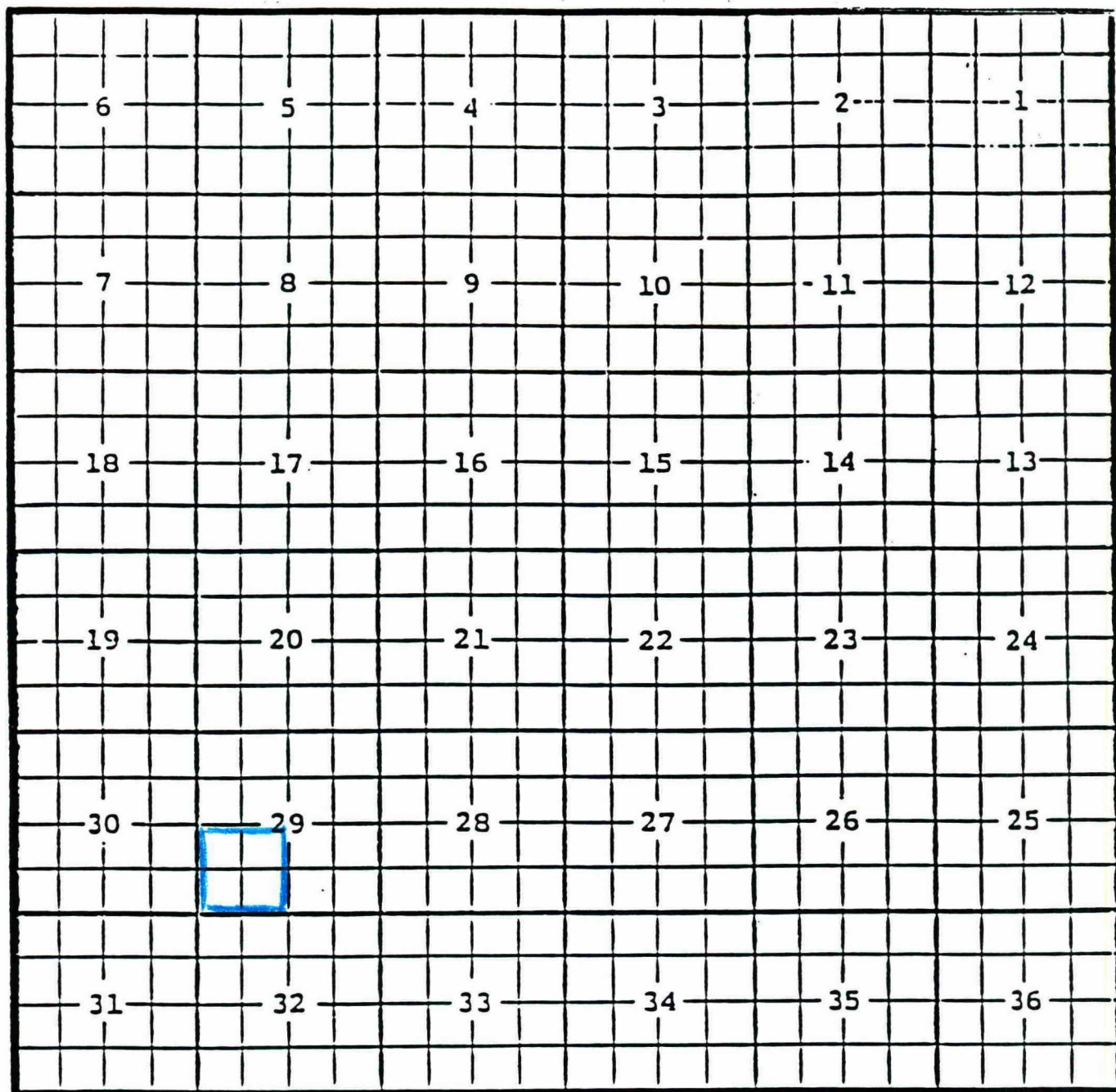


EDDY COUNTY, NEW MEXICO
TOWNSHIP 20 SOUTH RANGE 27 EAST

AVALON; BONE SPRING POOL
NMPM



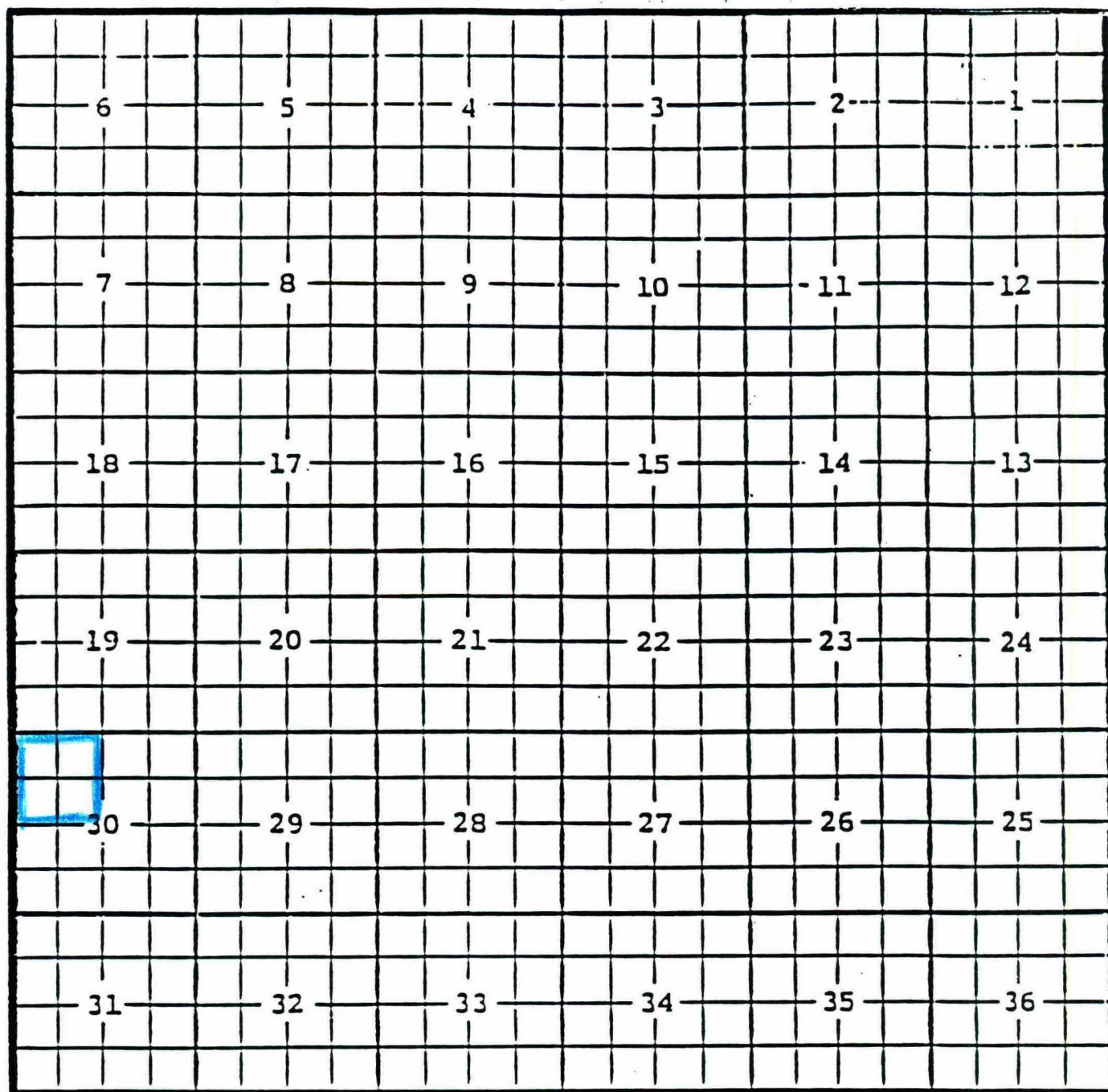
PURPOSE: One completed oil well capable of producing.
Ray Westall; Federal "2" #2
Unit L, Sec.29, T.20S., R.27E., NMPM.
Completed 4-15-95 in the Bone Spring formation.
Top of perforations are at 6200 feet.

Proposed pool boundary outlined in blue.

EDDY COUNTY, NEW MEXICO
TOWNSHIP 23 SOUTH RANGE 30 EAST

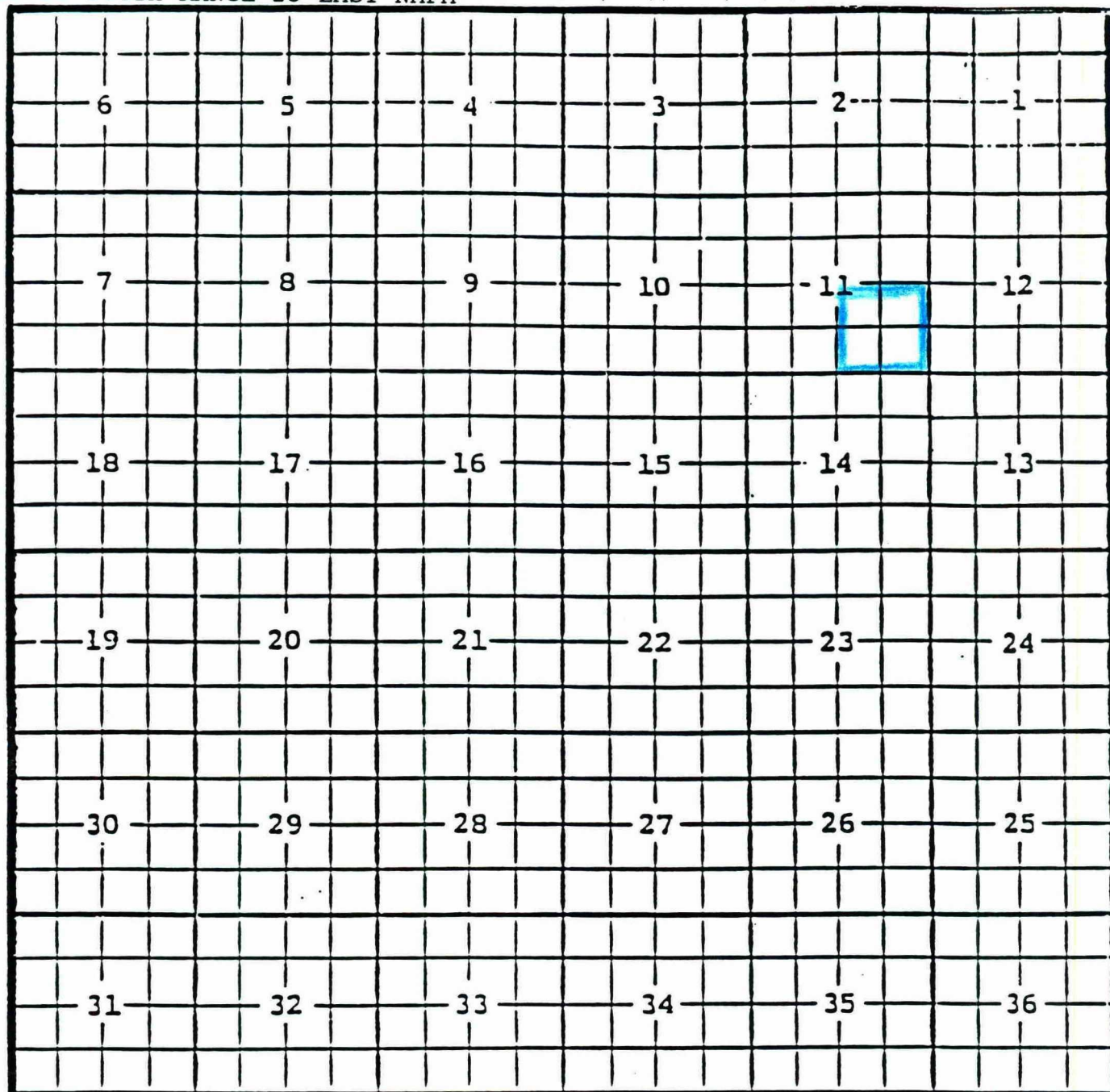
NMPM

DELAWARE
FORTY-NINER RIDGE, SW POOL



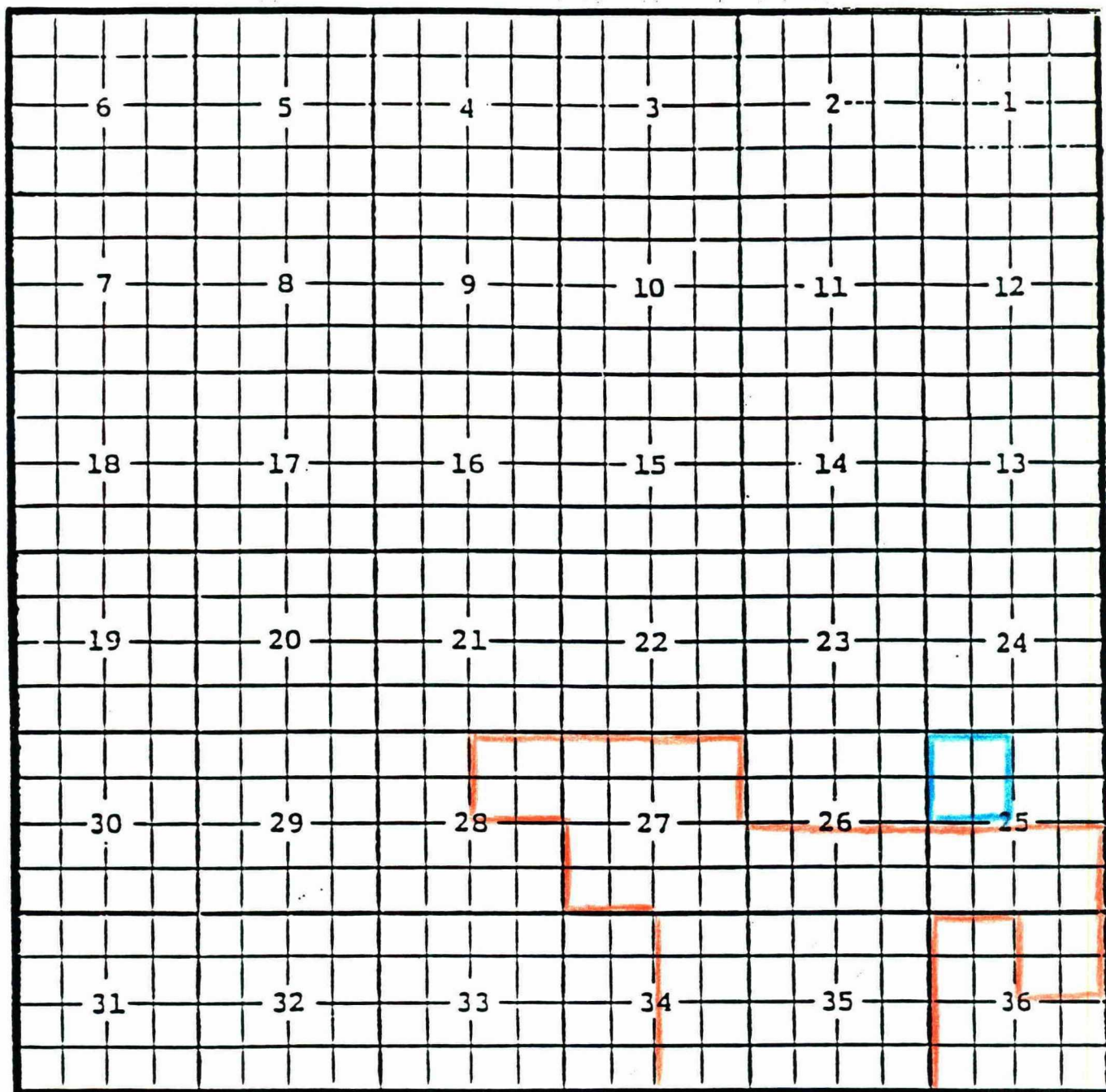
PURPOSE: One completed oil well capable of producing.
Maralo, Inc., GR "30" State #1
Unit C, Sec.30, T.23S., R.30E., NMPM.
Completed 5-10-95 in the Delaware formation.
Top of perforations are at 7015 feet.

Proposed new pool boundary outlined in ~~red~~ ^{blue}.



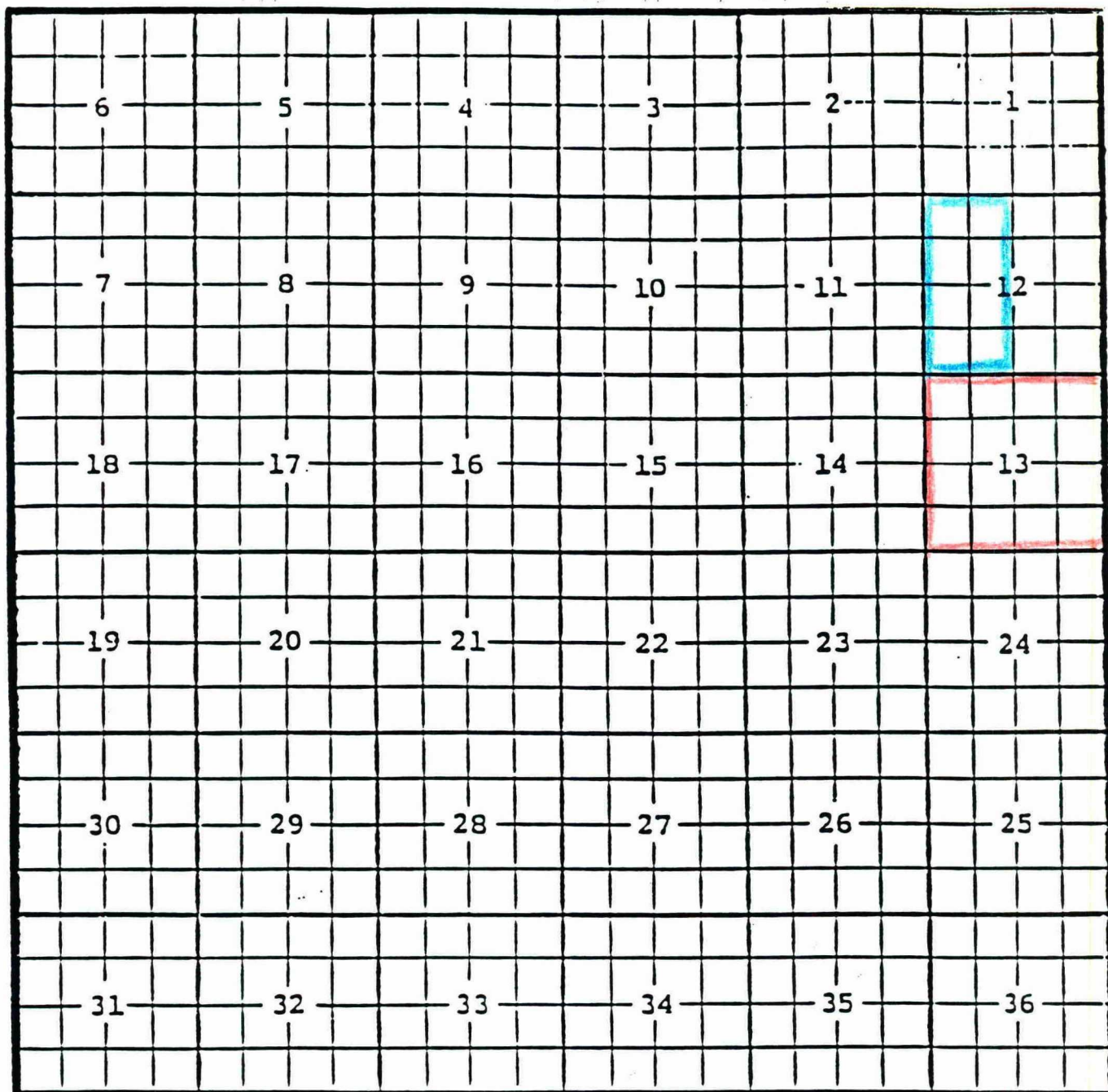
PURPOSE: One completed oil well capable of producing.
Energex Co., Shearnwest Federal #1
Unit I, Sec.11 T.25S., R.25., NMPM.
Completed 1-31-94 in the Delaware formation.
Top of perforations are at 4268 feet.

Proposed new pool boundary outlined in blue.



PURPOSE: One completed oil well capable of producing.
Strata Production Co., Lee Federal #7
Unit F, Sec.25 T.20S., R.28., NMPM.
Completed 4-22-95 in the Bone Spring formation.
Top of perforations are at 6669 feet.

Proposed pool extsension outline in blue.
Pool boundary outlined in red.

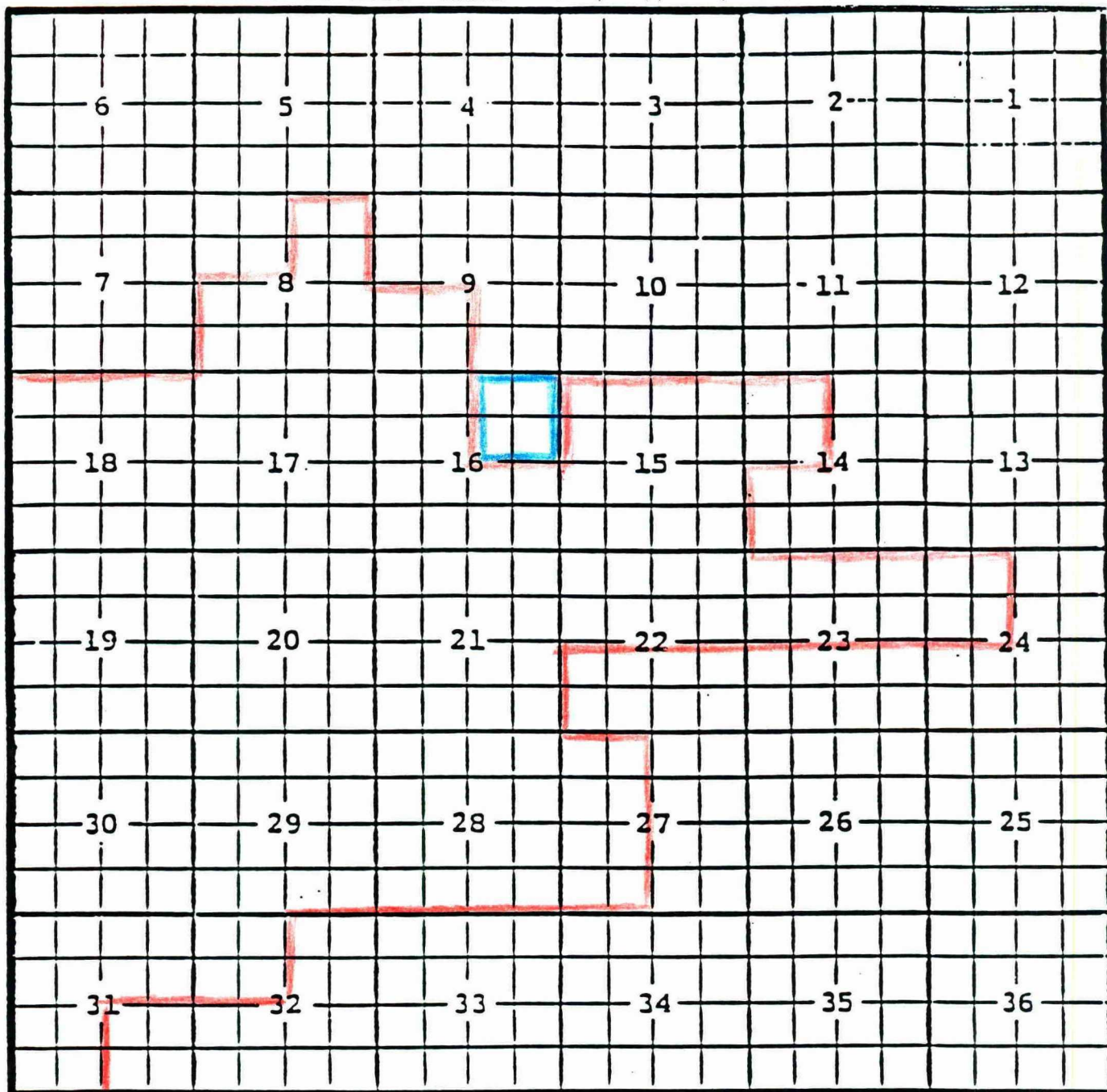


PURPOSE: One completed oil well capable of producing.
Marbob Energy Corp., State "CF" #10
Unit C, Sec. 12, T.11S., R.27E., NMPM.
Completed 05-25-95 in the Devonian formation.
Top of perforations are at 6532 feet.

Pool boundary outlined in red.
Proposed pool boundary outlined in blue.

EDDY COUNTY, NEW MEXICO
TOWNSHIP 19 SOUTH RANGE 25 EAST

DAGGER DRAW; UPPER PENN., NORTH POOL
NMPM



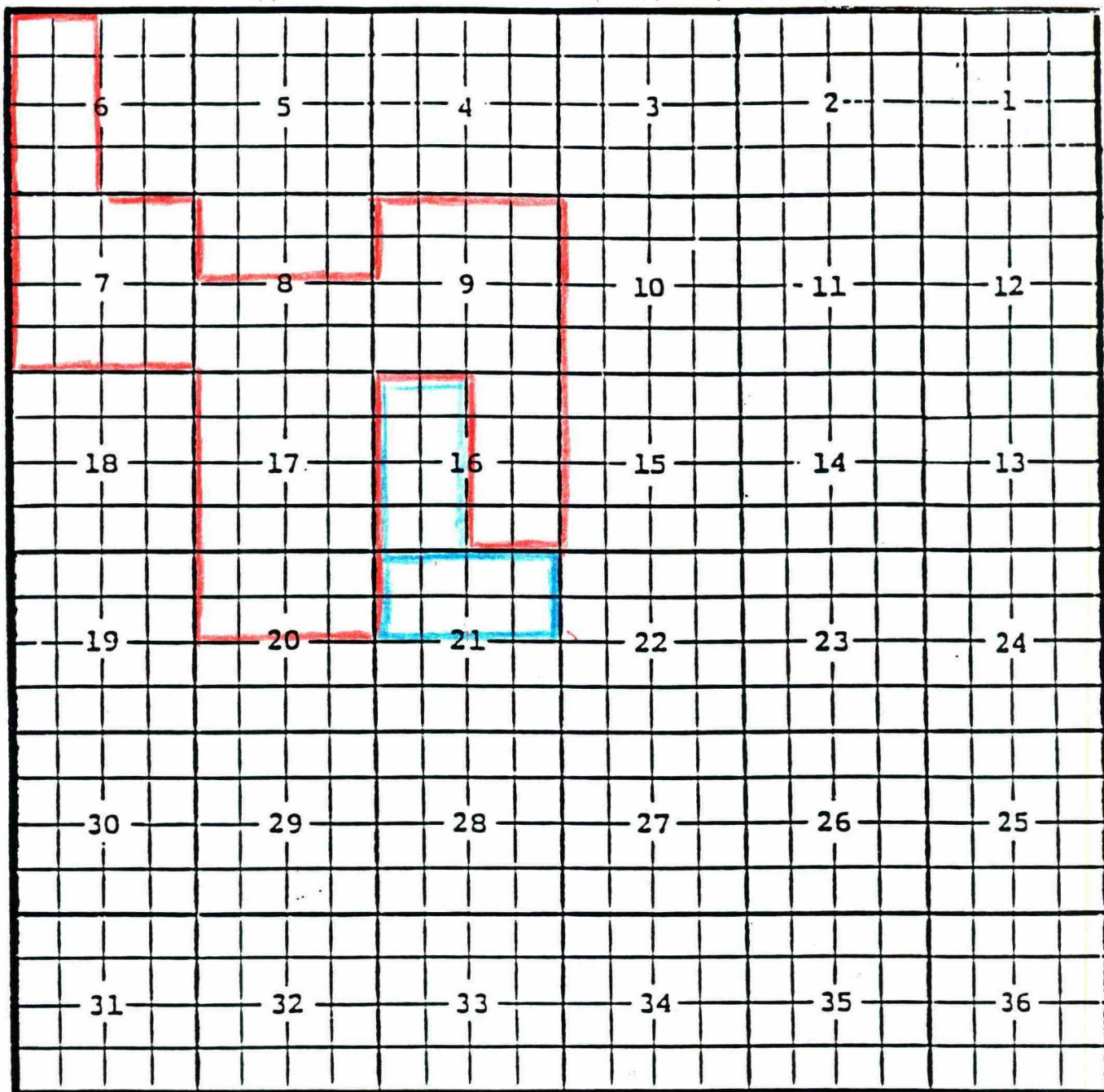
PURPOSE: One completed oil well capable of producing
Yates Pet., Aparejo "APA" State Com. #3
Unit B, Sec.16 T.19S., R.25E., NMPM.
Completed 5-06-95 in the Upper Penn. formation.
Top of perforations are at 7753 feet.

Pool boundary outlined in red.
Proposed pool boundary outlined in blue.

EDDY COUNTY, NEW MEXICO

ILLINOIS CAMP; MORROW NORTH POOL

TOWNSHIP 18 SOUTH RANGE 28 EAST NMPM



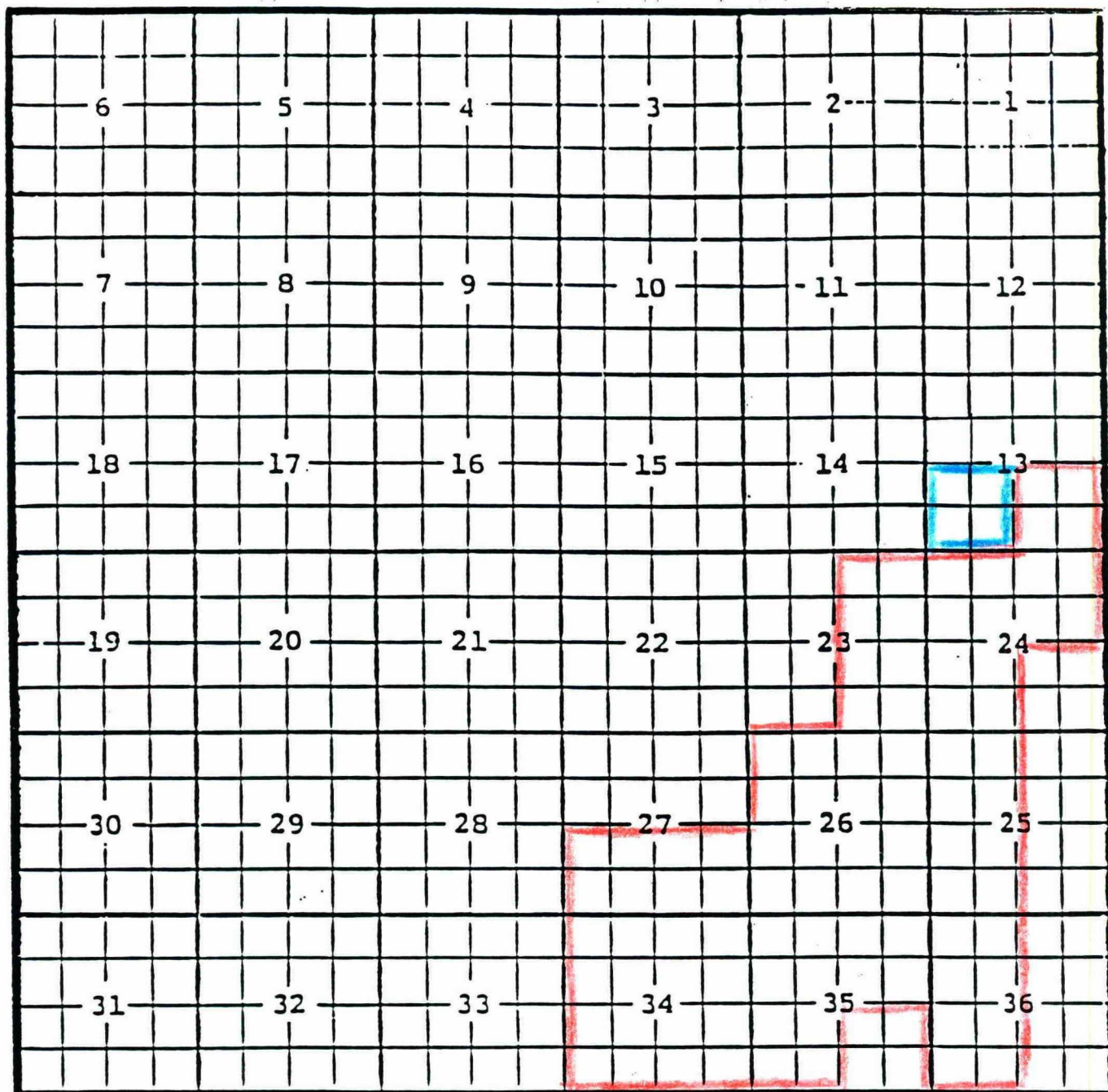
PURPOSE: One completed oil well capable of producing.
 Louis Dreyfuss Natl. Gas, Artesia "21" State No.1
 Unit C, Sec.21, T.18S., R.28E., NMPM.
 Completed 4-27-95 in the Morrow Spring formation.
 Top of perforations are at 10360 feet.

Pool boundary outlined in red
 Proposed pool extension outlined in blue.

EDDY COUNTY, NEW MEXICO

INGELL WELLS; DELAWARE POOL

TOWNSHIP 23 SOUTH RANGE 31 EAST NMPM



PURPOSE: One completed oil well capable of producing.
 Devon Energy, Inc., Todd "13N" Federal #14
 Unit N, Sec.13, T.23S., R.31E., NMPM.
 Completed 5-15-95 in the Delaware formation.
 Top of perforations are at 6772 feet.

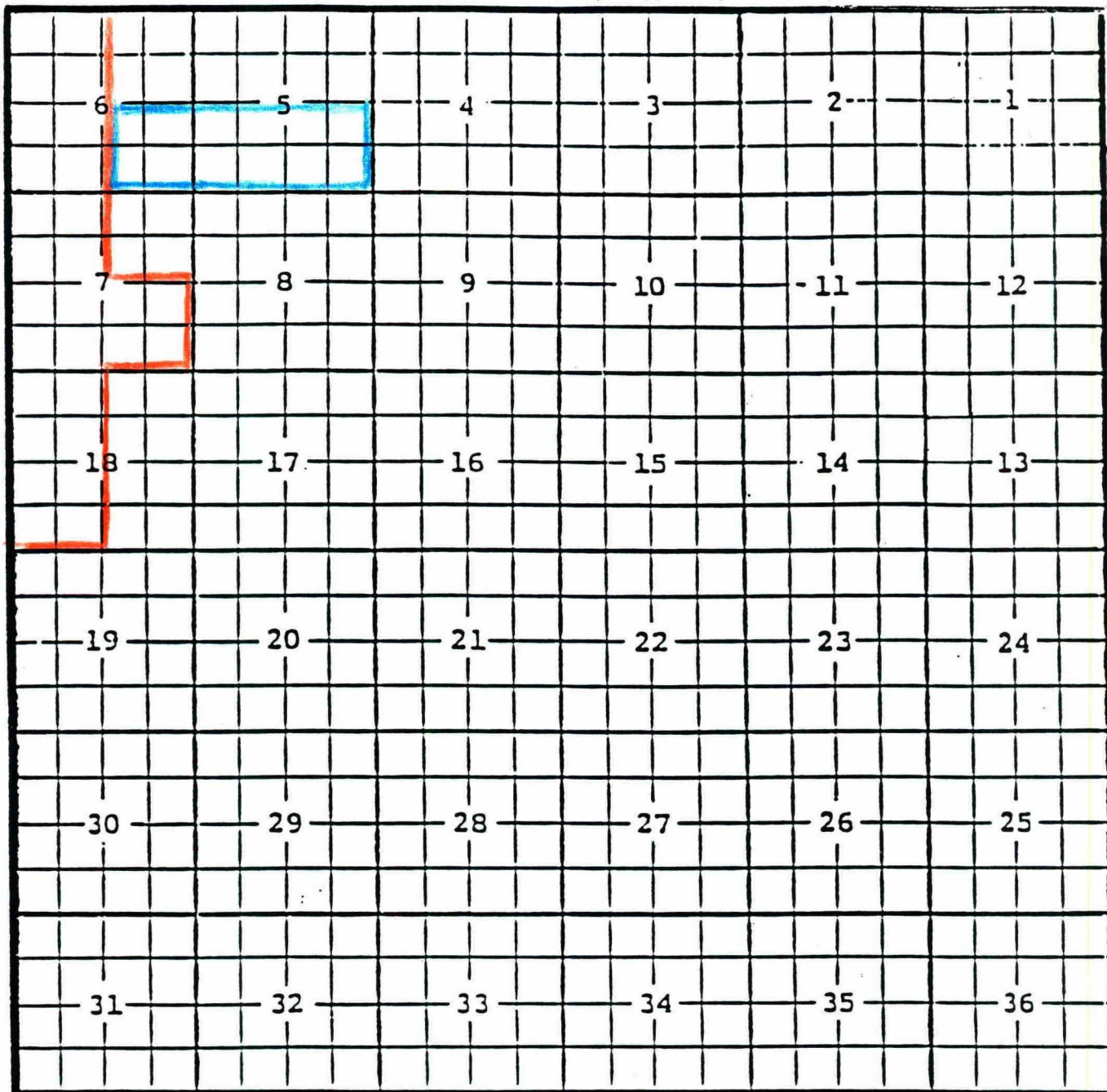
Pool boundary outlined in red.
 Proposed pool boundary outline in blue.

EDDY COUNTY, NEW MEXICO

MALAGA; ATOKA (GAS) POOL

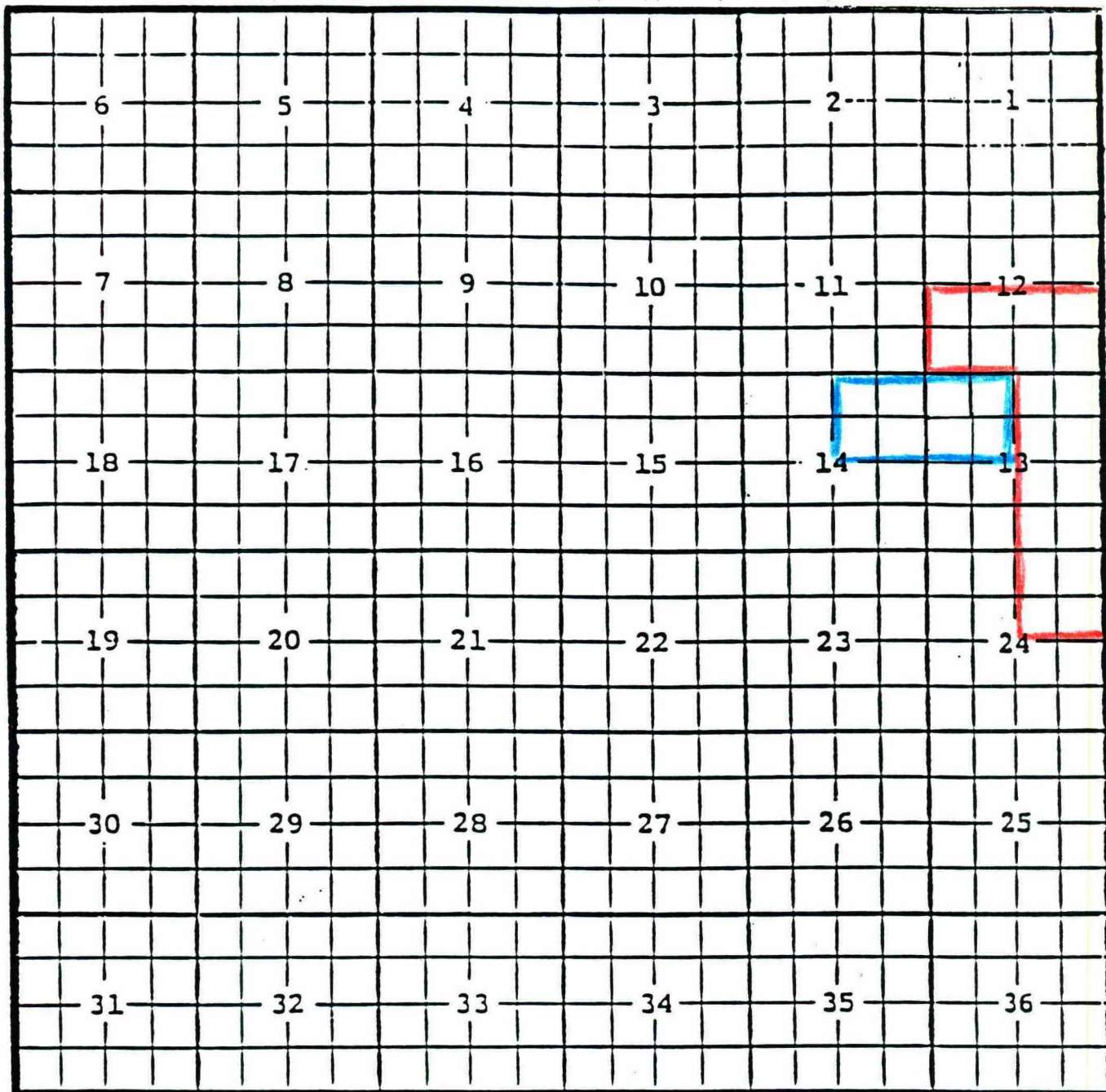
TOWNSHIP 24 SOUTH RANGE 29 EAST

NMPM



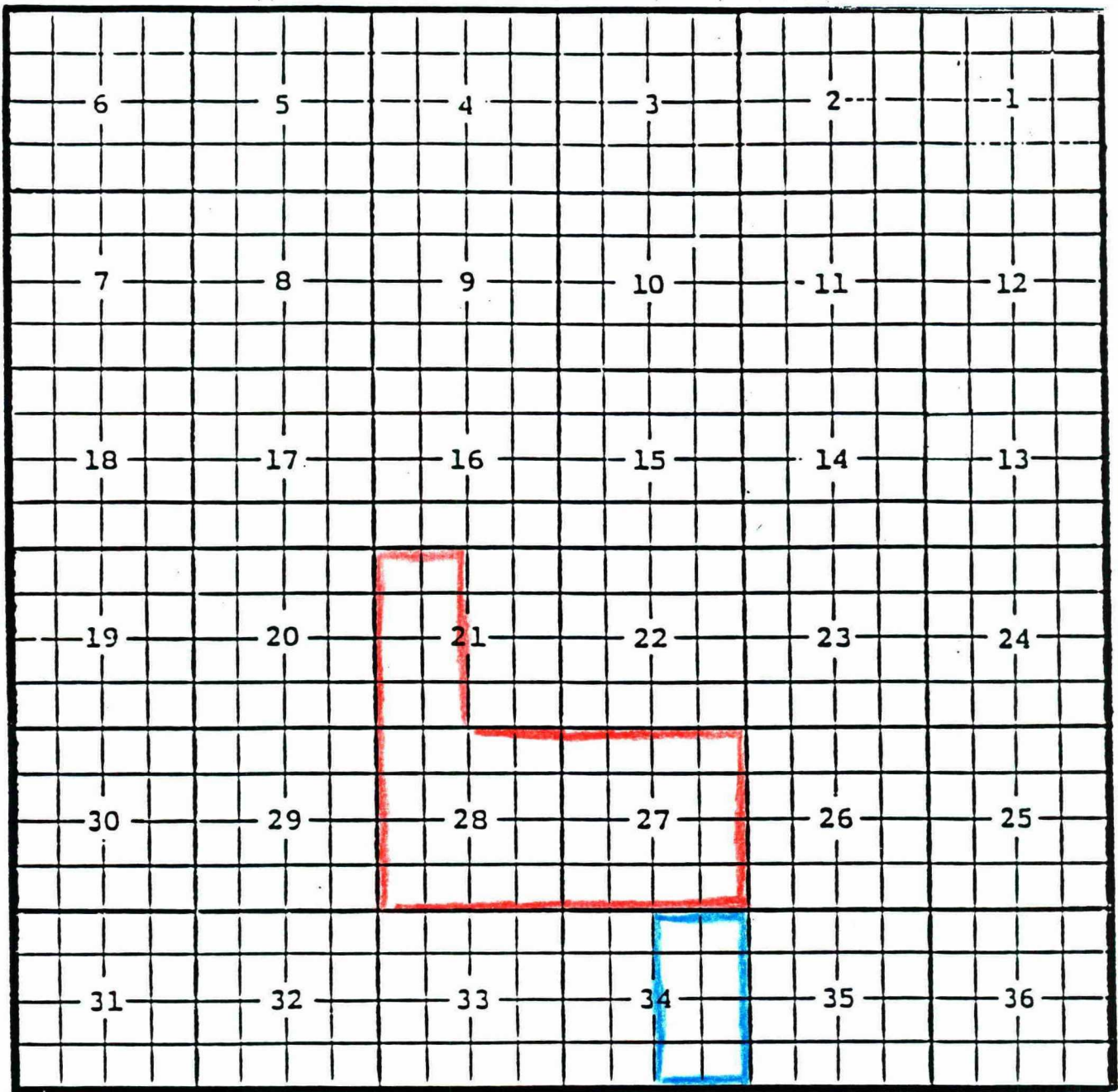
PURPOSE: One completed gas well capable of producing.
 Maralo, Inc., Chochiti "5" Fedral #1
 Unit N, Sec. 5, T.24S., R.29E., NMPM.
 Completed 4-19-95 in the Atoka formation.
 Top of perforations are at 12202 feet.

Pool boundary outlined in Red.
 Proposed pool boundary outline in blue.



PURPOSE: One completed oil well capable of producing:
Strata Production Co., Nash Unit #24
Unit H, Sec.14 T.23S., R.29E., NMPM.
Completed 3-08-95 in the Delaware formation.
Top of perforations are at 6650 feet.

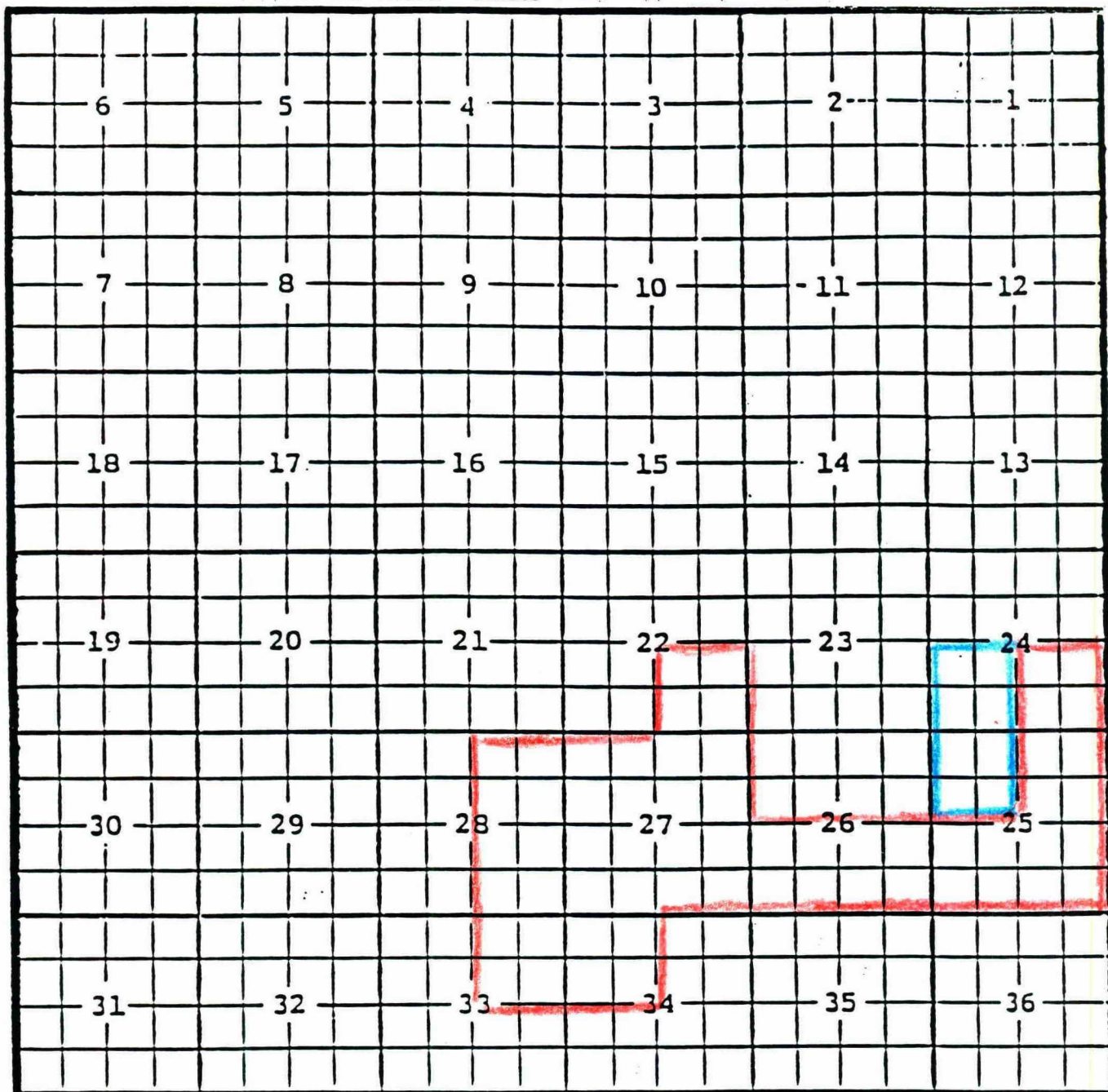
Pool boundary outlined in red.
Proposed pool extension outlined in blue.



PURPOSE: One completed gas well capable of producing.
Yates Petroleum Corp., Rio Penasco "OJ" #1
Unit J, Sec.34, T.18S., R.25E., NMPM.
Completed 4-26-95 in the Atoka formation.
Top of perforations are at 8585 feet.

Pool boundary outlined in red.
Proposed pool extension outlined in blue.

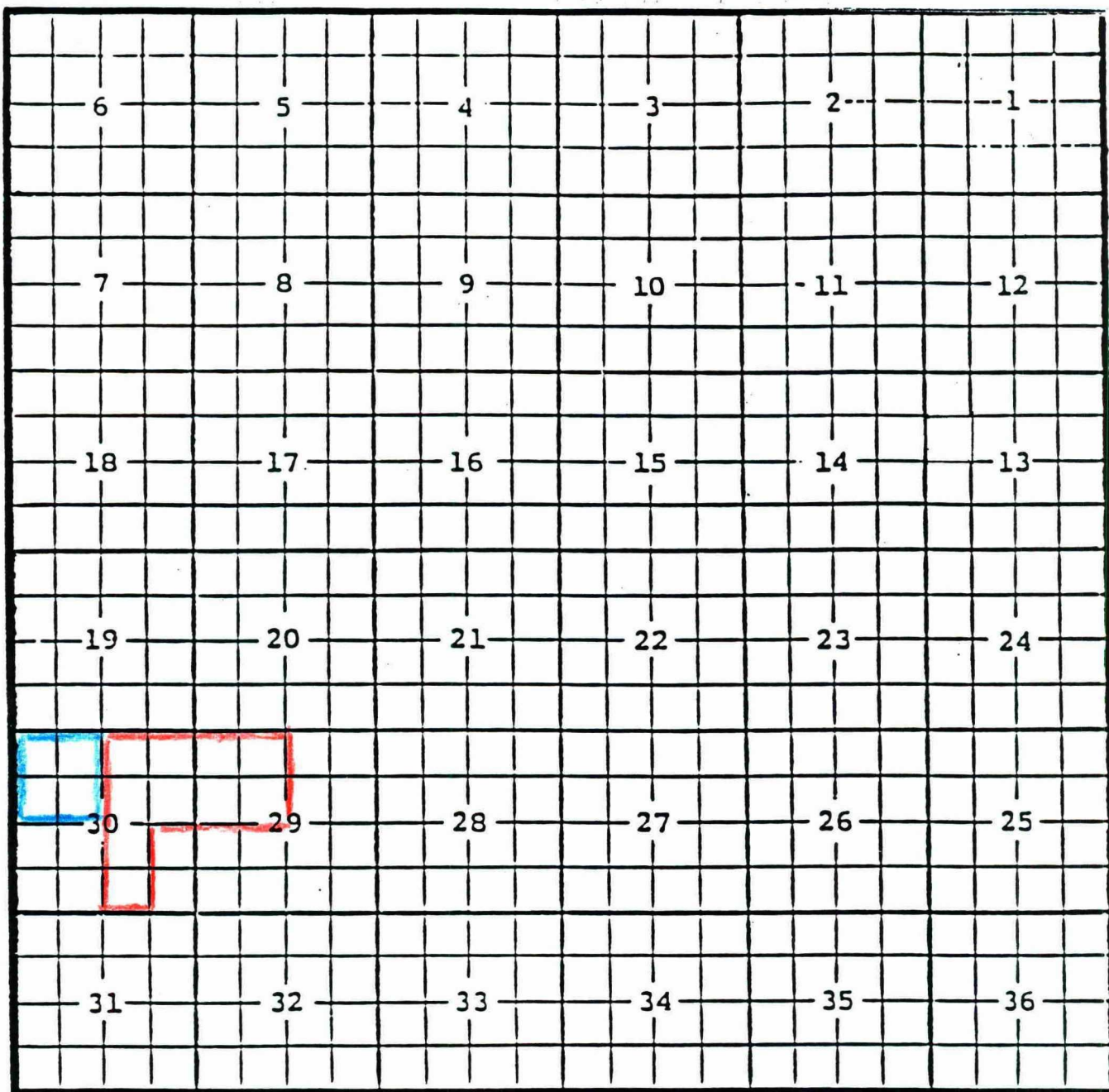
EDDY COUNTY, NEW MEXICO *East* ROSS DRAW; DELAWARE POOL.
TOWNSHIP 26 SOUTH RANGE 30 EAST NMPM



PURPOSE: One completed oil well capable of producing.
Enron Oil & Gas, Palm Springs "24" Federal #1
Unit N, Sec. 24, T.26S., R.30E., NMPM.
Completed 5-4-95, in the Delaware formation.
Top of perforations are at 5790 feet.

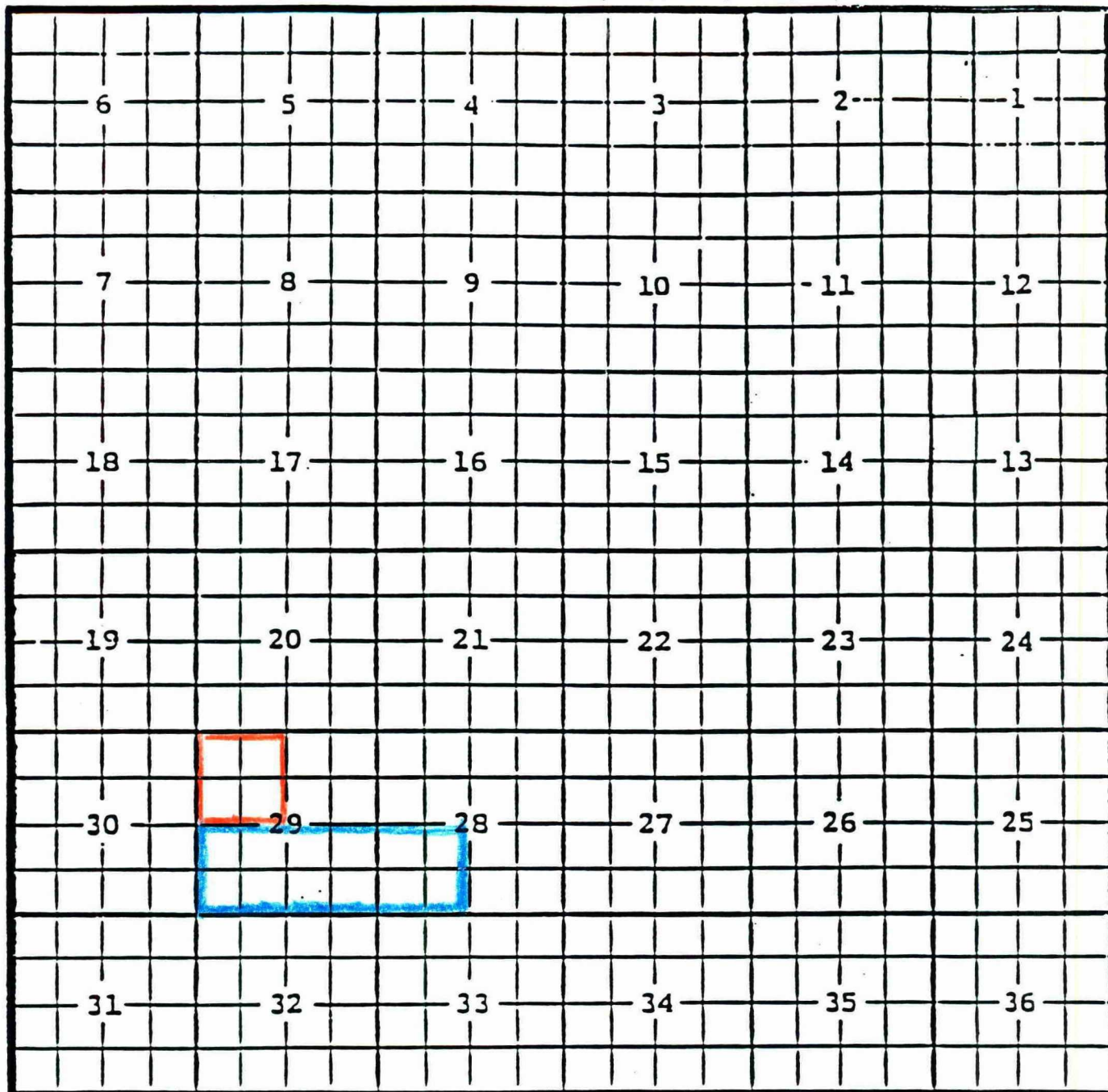
Pool boundary outlined in red.
Proposed pool extension outlined in blue.

EDDY COUNTY, NEW MEXICO SANTO NINO; BONE SPRING POOL
TOWNSHIP 18 SOUTH RANGE 30 EAST NMPM



PURPOSE: One completed oil well capable of producing.
Mewbourne Oil Co., Santo Nino "30" Federal #1
Unit C, Sec. 30, T.18S., R.30E., NMPM.
Completed 5-12-95, in the Bone Spring formation.
Top perforations are at 8038 feet.

Pool boundary outlined in red.
Proposed pool extension outlined in blue.



PURPOSE: One completed oil well capable of producing.
Bird Creek Resources, Inc., Skeen #1
Unit K, Sec.28 T.22S., R.27., NMPM.
Completed 8-19-92 in the Delaware formation.
Top of perforations are at 5266 feet.

Pool boundary outlined in red.
Proposed pool extension outlined in blue.