


EDDY COUNTY, NEW MEXICO
TOWNSHIP 24 SOUTH

NORTH

PIERCE CROSSING WOLFCAMP GAS POOL
RANGE 29 EAST NMPM

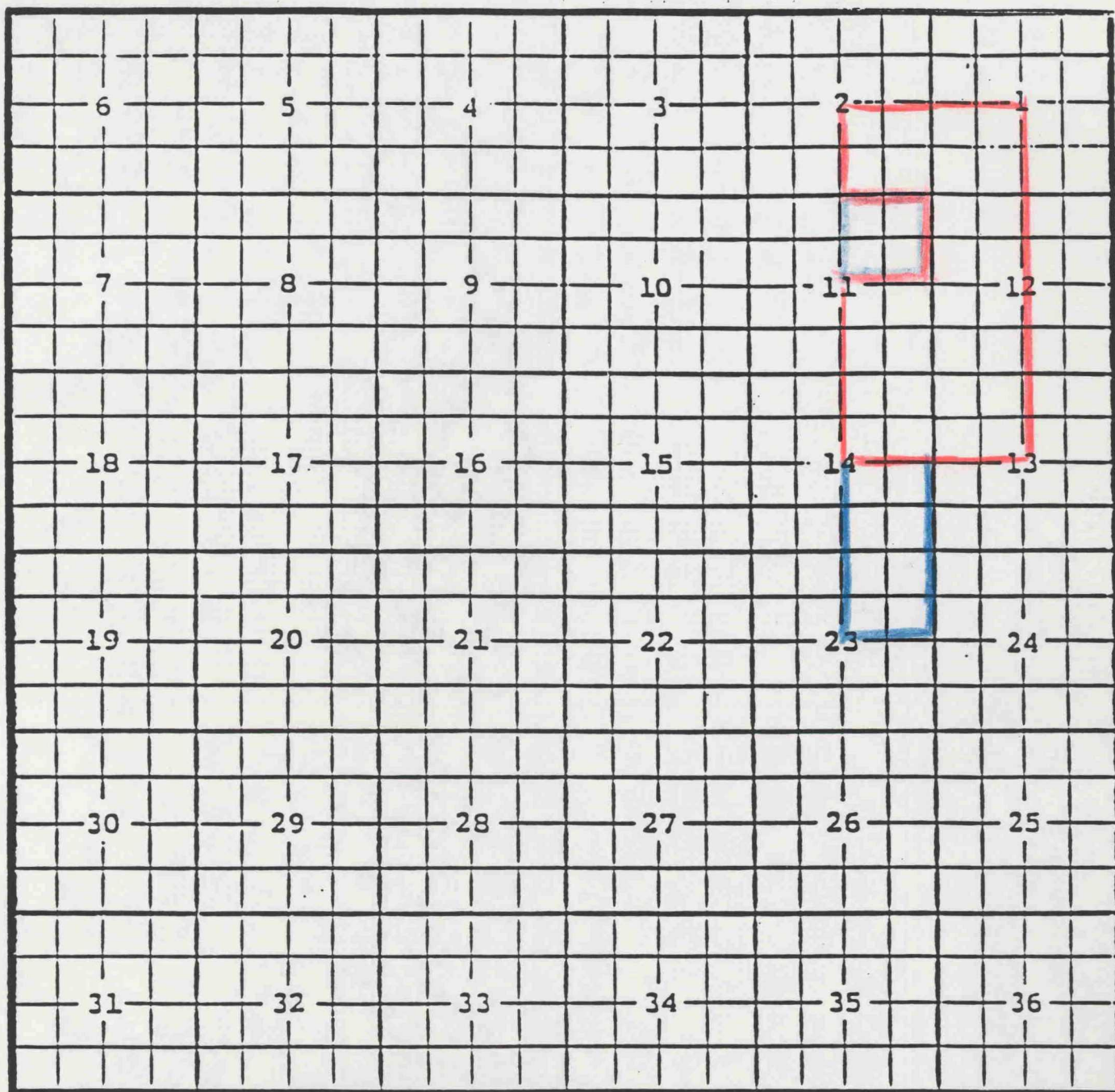


PURPOSE: One completed gas well capable of producing.
Maralo, Inc., Cochiti "5" Federal Com. #1
Unit M, Sec. 5, T.24S., R.29E., NMPM.
Completed 06-23-95 in the Wolfcamp formation.
Top of perforations are at 11460 feet.

Proposed new pool boundary outlined in blue.

CHAVES COUNTY, NEW MEXICO
TOWNSHIP 8 SOUTH RANGE 27 EAST NMPM

ACME; SAN ANDRES, SOUTHEAST (GAS) POOL



PURPOSE: One completed gas well capable of producing
Hansen Operating Co., Inc., Ponderosa State # 2
Unit G, Sec.23 T.8S., R.27E., NMPM.
Completed 7-11-95 in the San Andres formation.
Top perforations are at 2120 feet.

Pool boundary outlined in red.

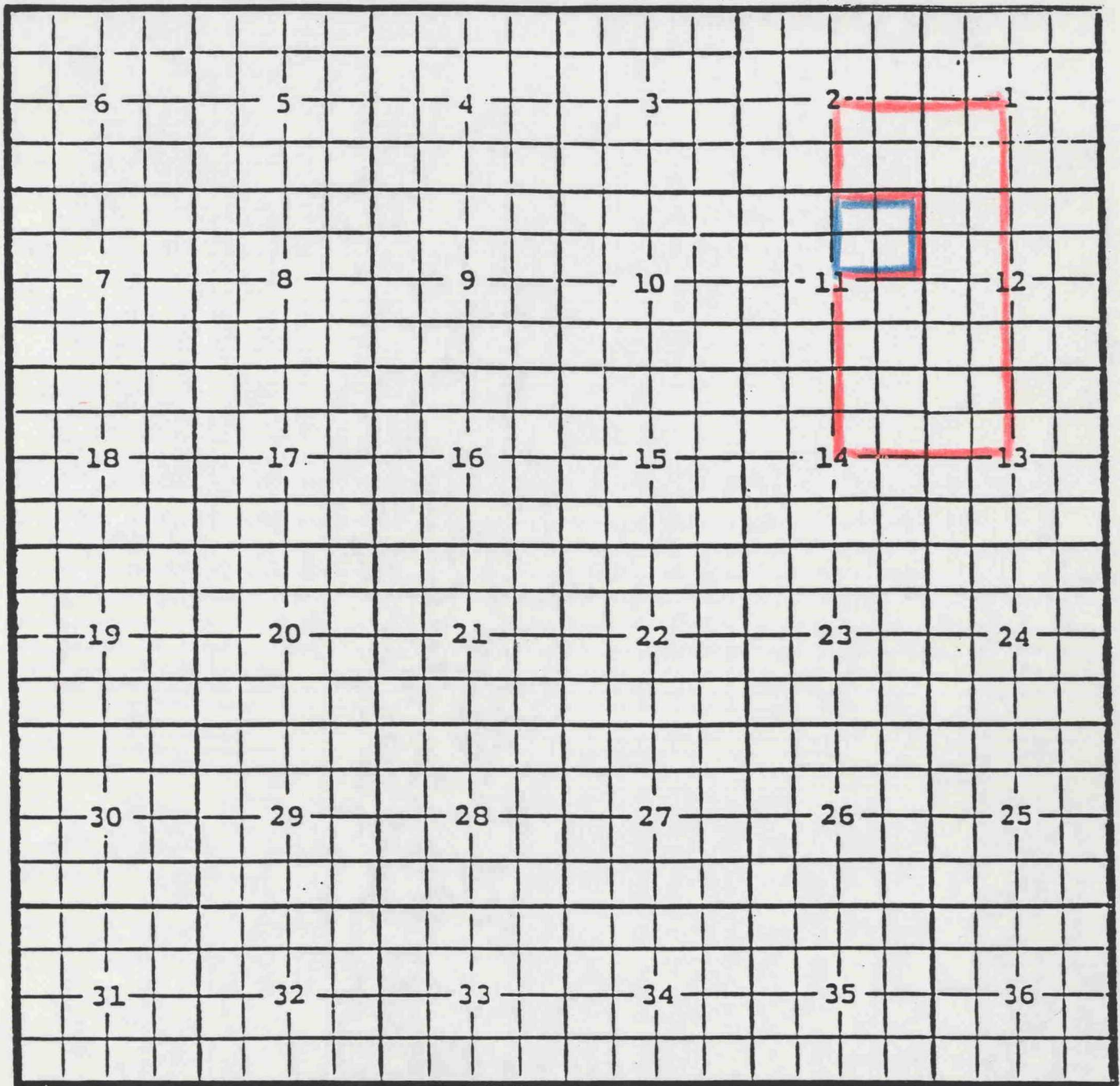
Proposed pool boundary outlined in blue.

CHAVES COUNTY, NEW MEXICO

TOWNSHIP 8 SOUTH

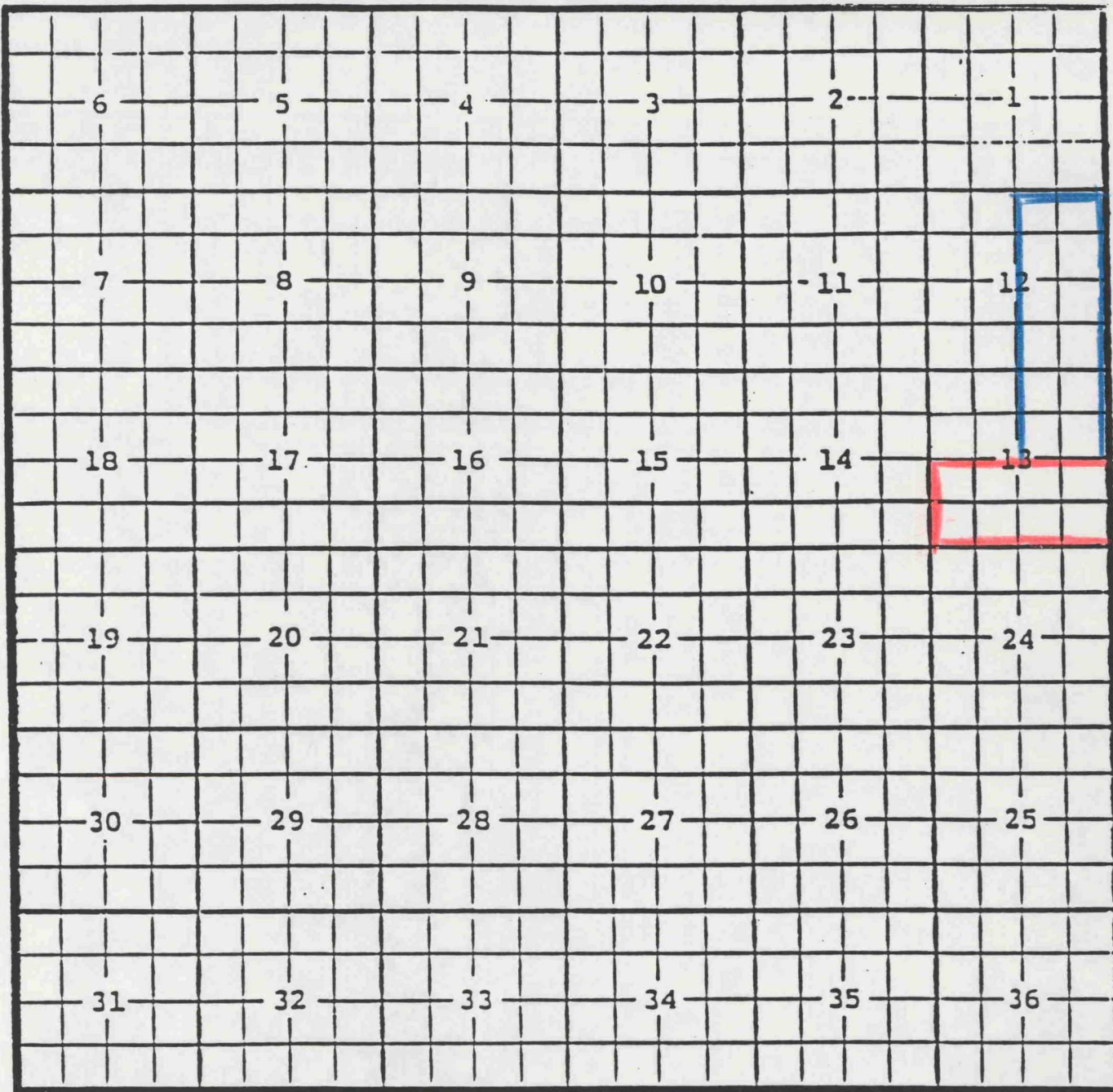
RANGE 27 EAST

ACME; SAN ANDRES, SOUTHEAST (GAS) POOL
NMPM



PURPOSE: One completed gas well capable of producing.
Yates Petroleum Co., Trailblazer "ANL" State # 2
Unit H, Sec. 11, T.8S., R.27E., NMPM.
Completed 8-25-95, in the San Andres formation.
Top perforations are at 2159 feet.

Pool boundary outlined in red.
Proposed pool extension outlined in blue.



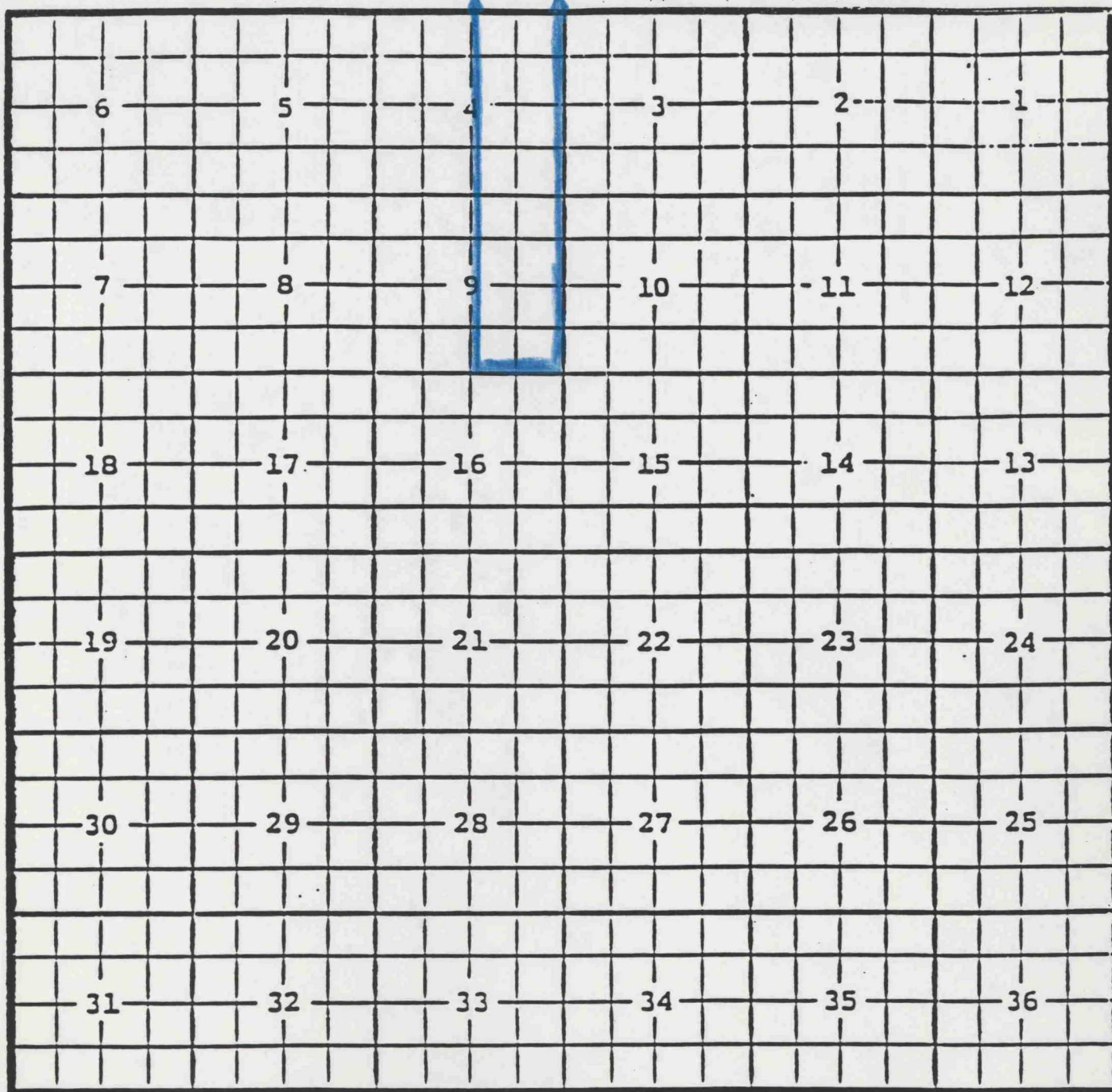
PURPOSE: One completed gas well capable of producing.
Mallon Oil Co., Mobil "12" Federal # 1
Unit B, Sec.12, T.23S., R.26E., NMPM.
Completed 7-05-94 in the Canyon formation.
Top of perforations are at 10080 feet.

Proposed new pool boundary outlined in red.
Existing pool boundary outlined in blue.

EDDY COUNTY, NEW MEXICO
TOWNSHIP 24 SOUTH

CULEBRA BLUFF WOLFCAMP, SOUTH POOL
RANGE 28 EAST NMPM

GAS



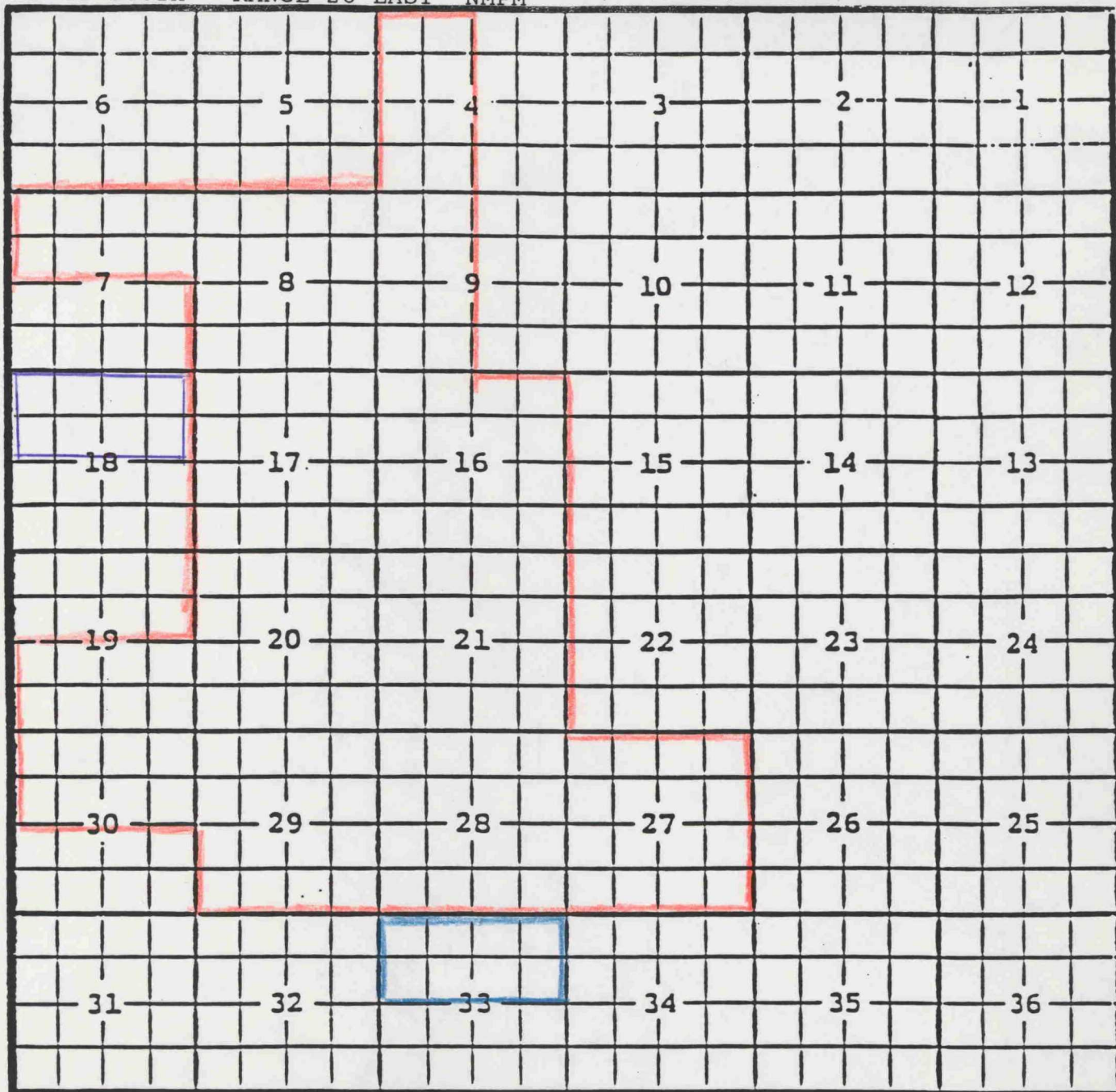
PURPOSE: One completed oil well capable of producing.
Hallwood, Petroleum, Inc., Woods "9" #1
Unit J, Sec.9 T.24S., R.28., NMPM.
Completed 5-11-95 in the Delaware formation.
Top of perforations are at 10250 feet.

Pool boundary outlined in red.
Proposed pool extension outlined in blue.

EDDY COUNTY, NEW MEXICO

TOWNSHIP 22 SOUTH RANGE 26 EAST

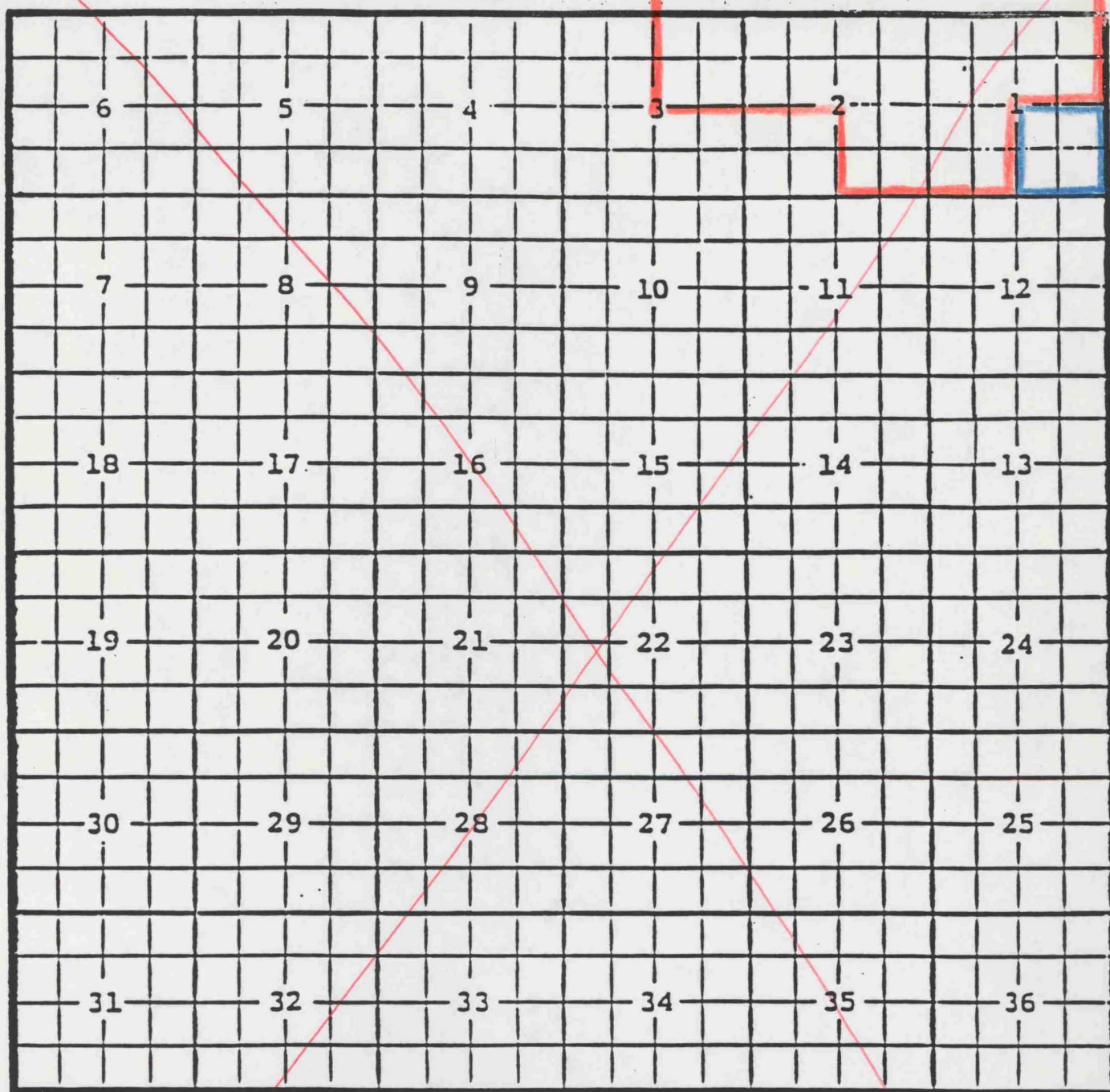
HAPPY VALLEY; MORROW (GAS) POOL
NMPM



PURPOSE: One completed gas well capable of producing
Louis Dreyfuss natl. Gas Corp., Sheep Draw Federal Com. #1
Unit B, Sec.33 T.22S., R.26E., NMPM.
Completed 2-20-92 in the Morrow formation.
Top perforations are at 11288 feet.

Pool boundary outlined in red.
Proposed pool boundary outlined in blue.

EDDY COUNTY, NEW MEXICO HERRADURA BEND; DELAWARE, EAST POOL
TOWNSHIP 23 SOUTH RANGE 28 EAST NMPM



PURPOSE: One completed oil well capable of producing.
Chervon U.S.A., Inc., Lentini "1" Federal #11
Unit J, Sec.1, T.23S., R.28E., NMPM.
Completed 4-23-95 in the Delaware formation.
Top of perforations are at 5940 feet.

Pool Boundary outlined in red.
Proposed pool extension outlined in blue.


EDDY COUNTY, NEW MEXICO

TOWNSHIP 21 SOUTH RANGE 28 EAST

INDIAN FLATS; ATOKA, WEST POOL

NMPM

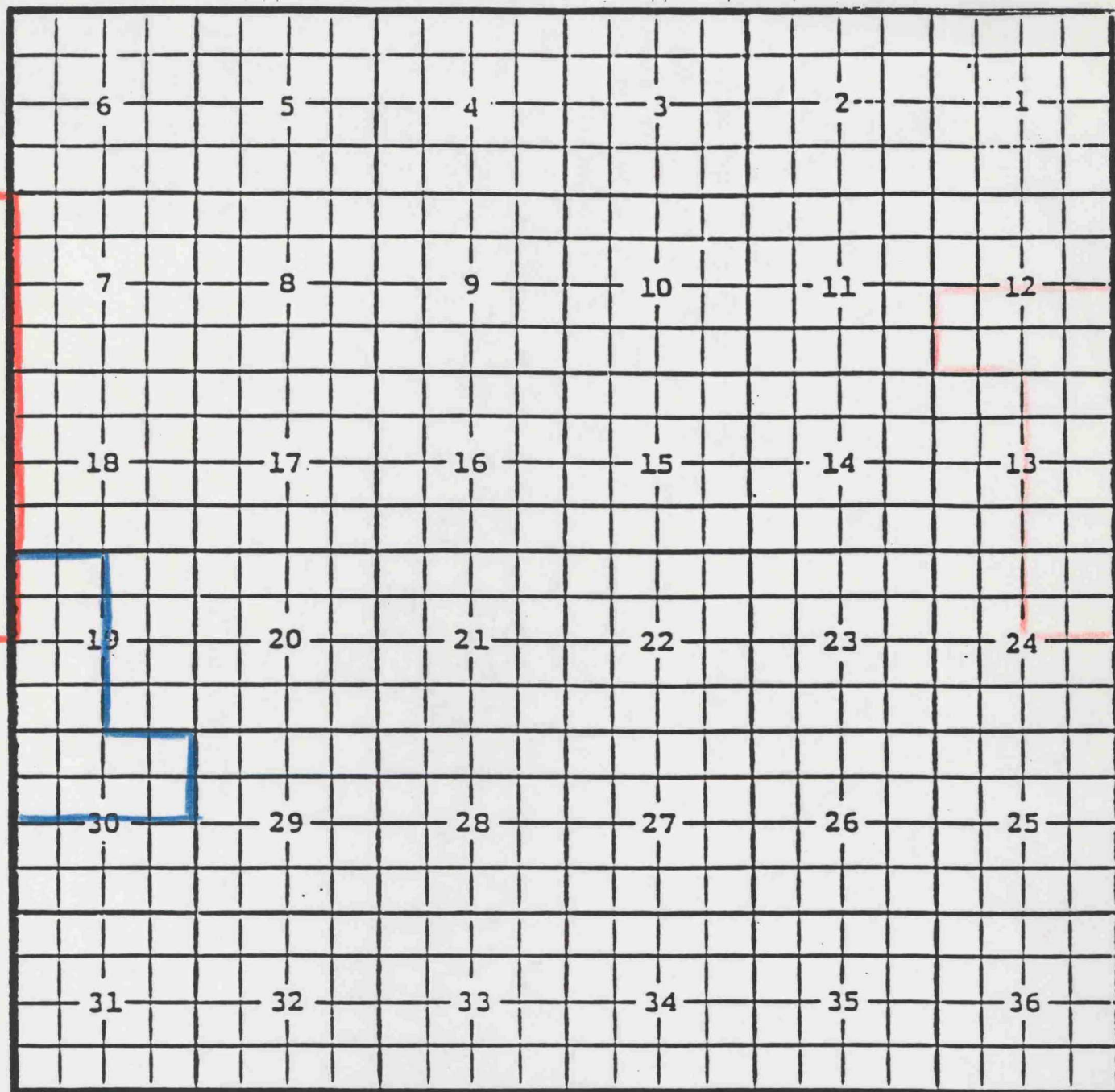
GAS



PURPOSE: One completed gas well capable of producing.
Maralo, Inc., Big Eddy Unit #54
Unit N, Sec.29, T.21S., R.28E., NMPM.
Completed 5-30-95 in the Atoka formation.
Top of perforations are at 11216 feet.

Pool boundary outlined in red.
Proposed pool boundary outline in blue.

EDDY COUNTY, NEW MEXICO NASH DRAW; BRUSHY CANYON POOL
TOWNSHIP 23 SOUTH RANGE 30 EAST NMPM



PURPOSE: One completed oil well capable of producing:
Maralo, Inc., GR "30" State #1
Unit C, Sec.30, T.23S., R.30E., NMPM.
Completed 3-30-95 in the Delaware formation.
Top of perforations are at 7015 feet.

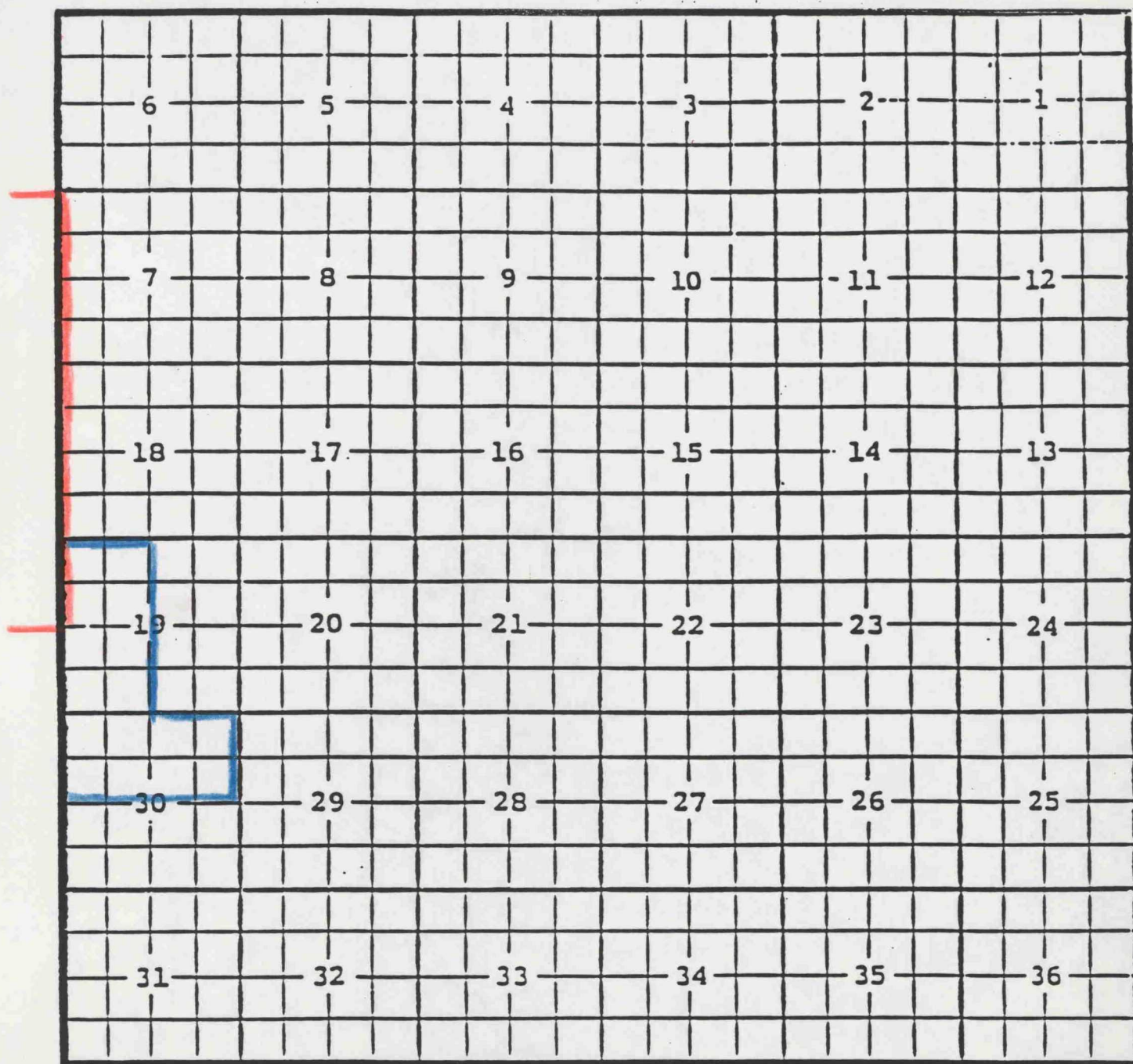
Pool boundary outlined in red.
Proposed pool extension outlined in blue.

EDDY COUNTY, NEW MEXICO

TOWNSHIP 23 SOUTH RANGE 30 EAST

NASH DRAW; BRUSHY CANYON POOL

NMPM



PURPOSE: One completed oil well capable of producing.
Maralo, Inc., Gold Rush "30" Federal Com. #1
Sec. 5, T.24S., R.29E., NMPM.

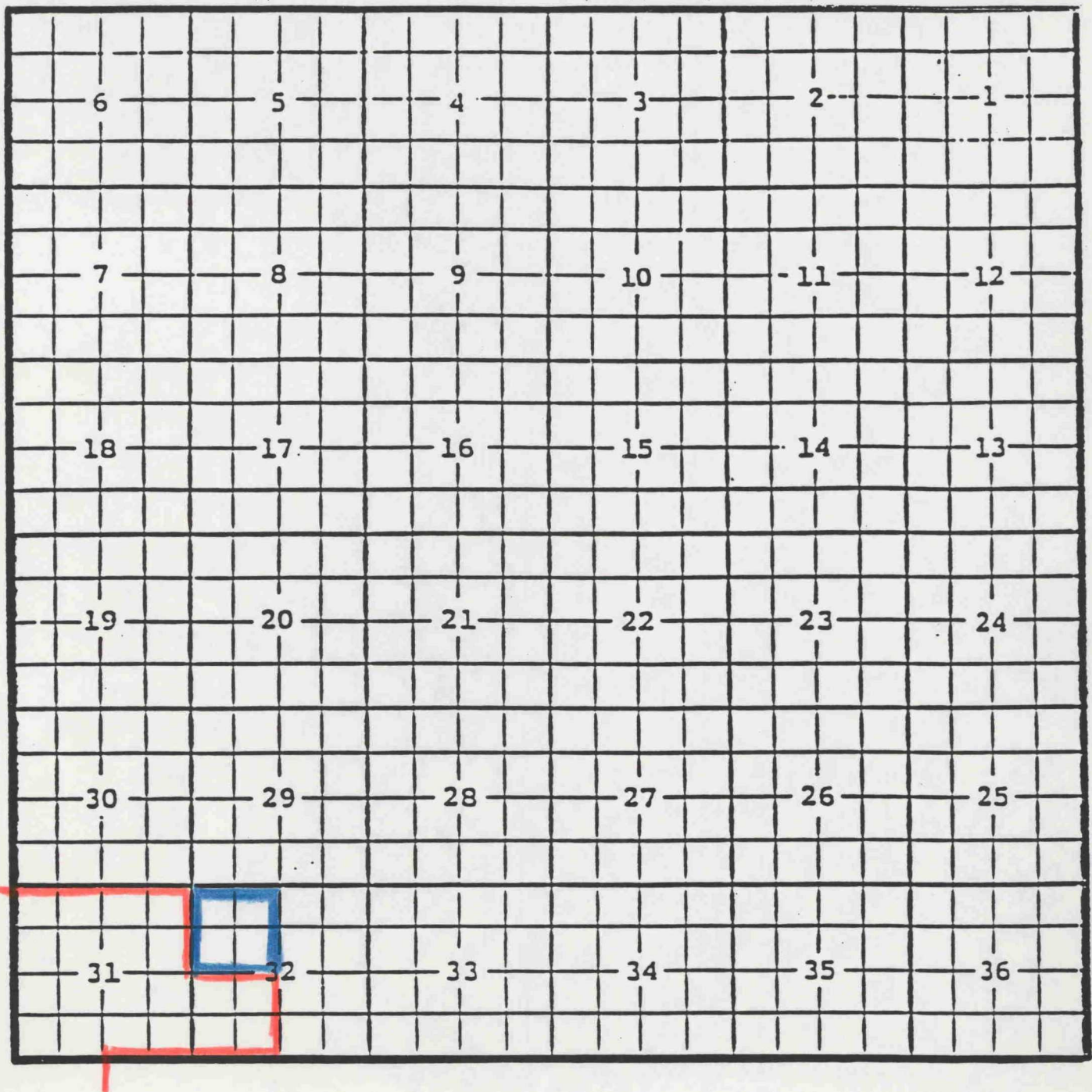
Completed 3-16-95 in the Delaware formation.
Top of perforations are at 7094 feet.

Pool boundary outlined in Red.
Proposed pool boundary outline in blue.

EDDY COUNTY, NEW MEXICO

SIEGRE~~SE~~ET DRAW; ABO POOL

TOWNSHIP 19 SOUTH RANGE 24 EAST NMPM

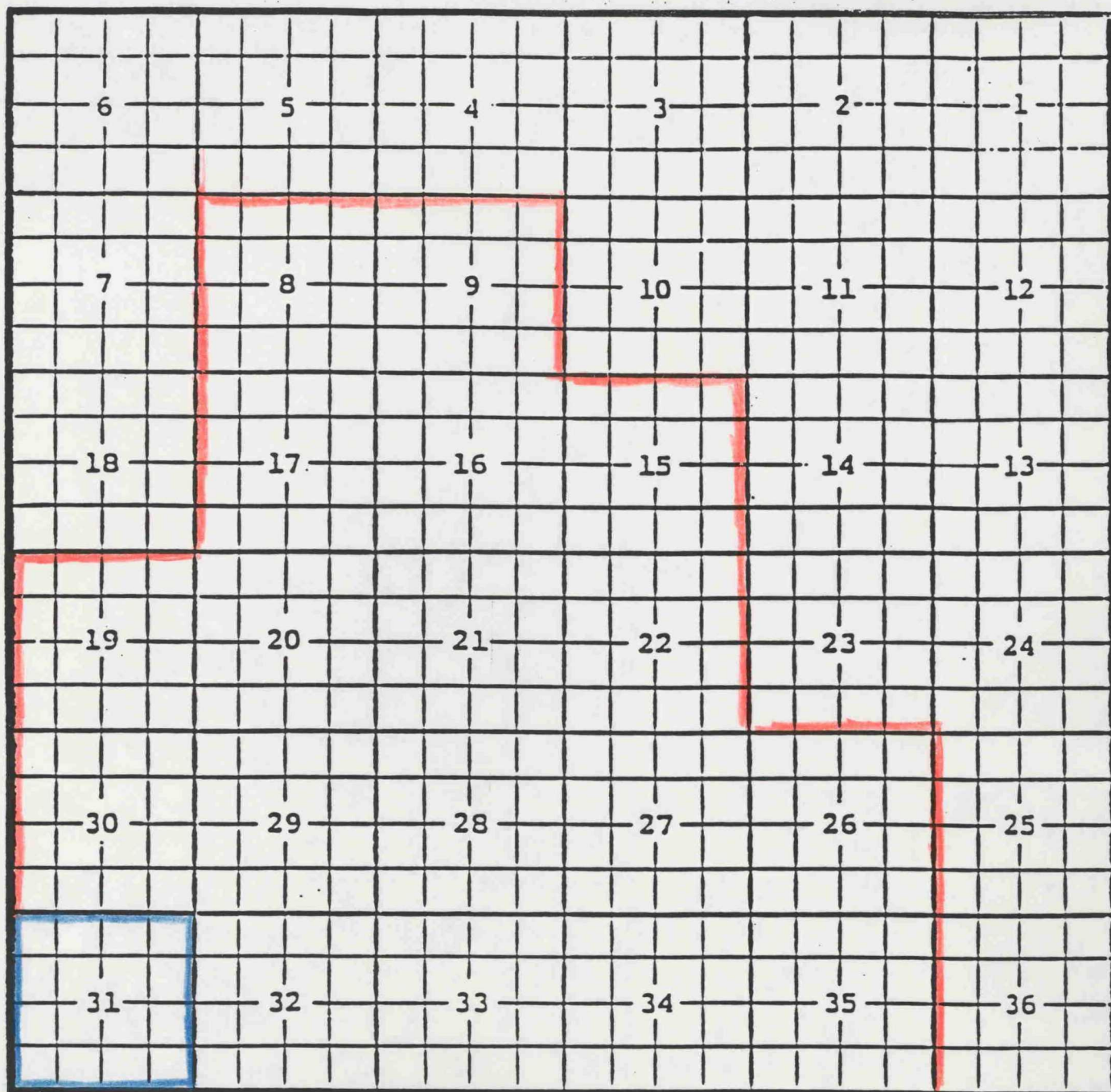


PURPOSE: One completed oil well capable of producing.
Yates Petroleum Co., Agave "AAJ" State #3
Unit E, Sec.32, T.19S., R.24E., NMPM.
Completed 6-2-95 in the Abo formation.
Top of perforations are at 3968 feet.

Pool boundary outlined in red.
Proposed pool extension outlined in blue.

EDDY COUNTY, NEW MEXICO
TOWNSHIP 24 SOUTH. RANGE 26 EAST

WHITE CITY; PENN, GAS POOL
NMPM



PURPOSE: One completed gas well capable of producing.
Texaco Exploration and Production Co., White City "31" Federal #1
Unit G, Sec. 31, T.24S., R.26E., NMPM.
Completed 4-16-95 in the Penn. formation.
Top of perforations are at 11326 feet.

Pool boundary outlined in red.
Proposed pool extension outlined in blue.