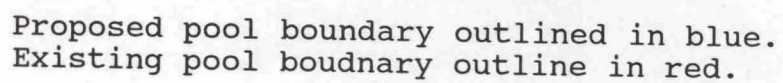


BOYD; MORROW GAS POOL



EDDY COUNTY, NEW MEXICO

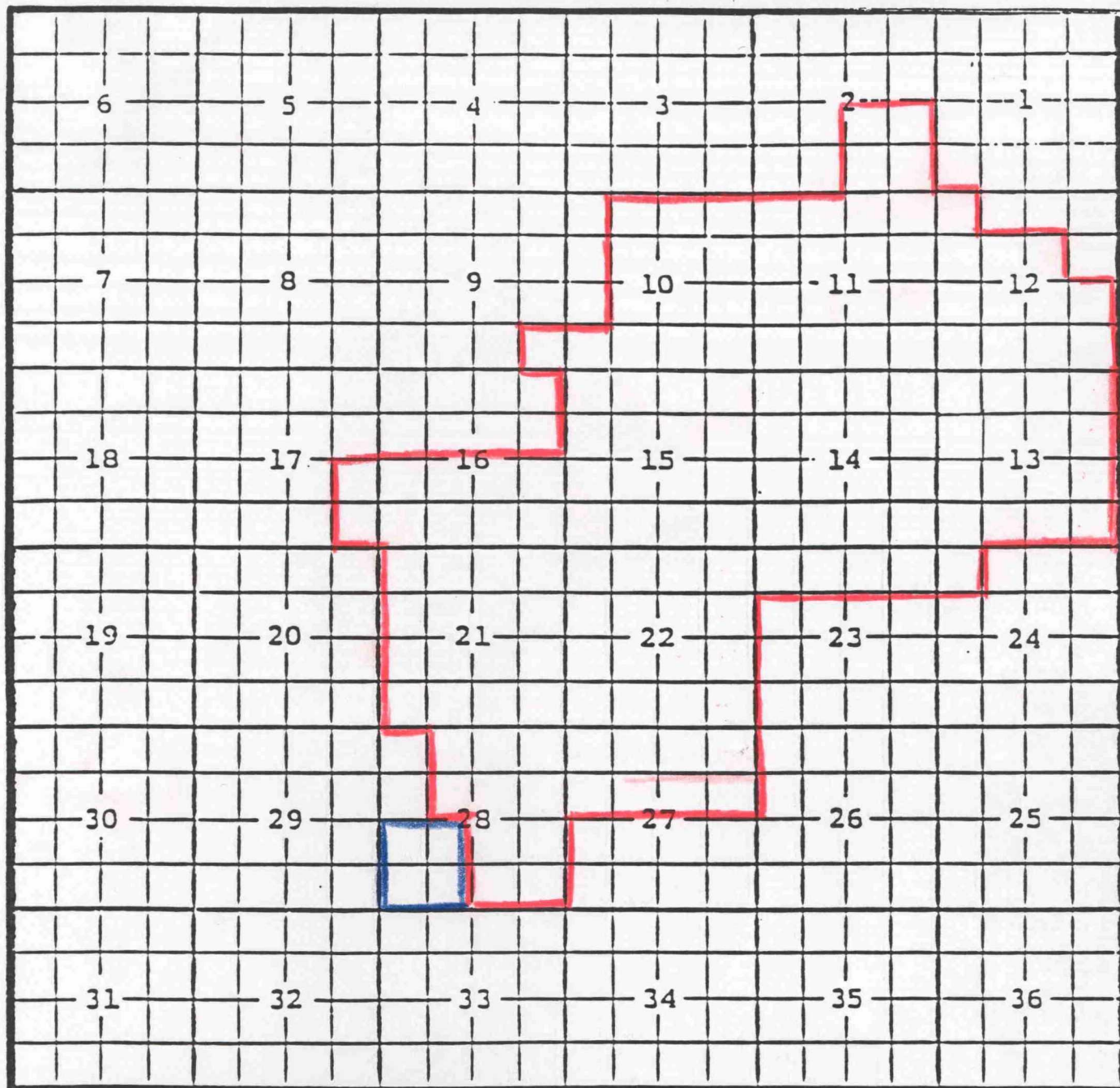
TOWNSHIP 18 SOUTH

RANGE

23

EAST

ATOKA; SAN ANDRES OIL POOL  
NMPM



PURPOSE: One completed oil well capable of producing.

Yates Petroleum, Mallard MH #226

Unit K, Sec. 28, T.18S., R.23E., NMPM.

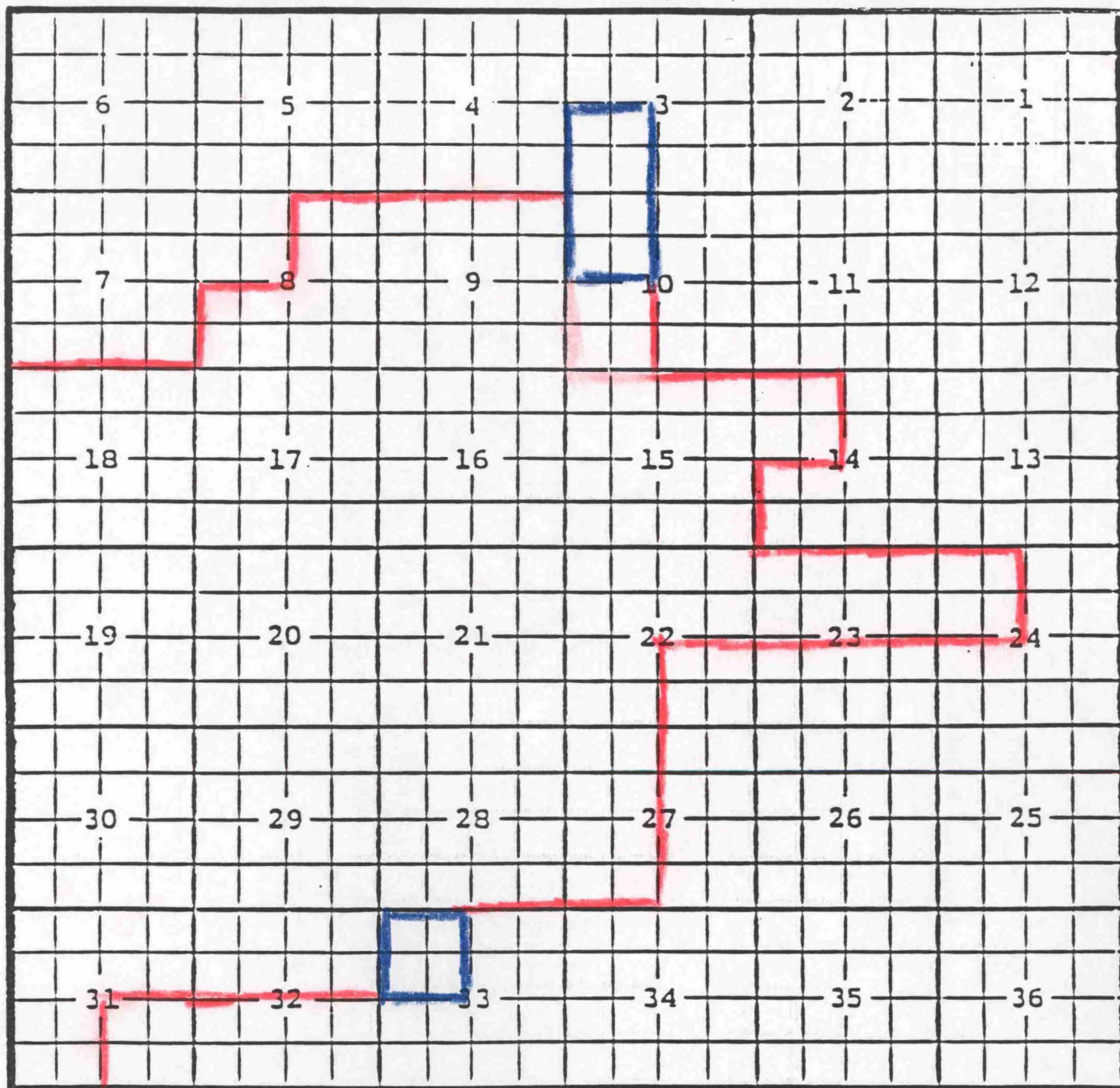
Completed 10-06-95 in the San Andres formation.

Top of perforations are at 1583 feet.

Proposed pool boundary outlined in blue.

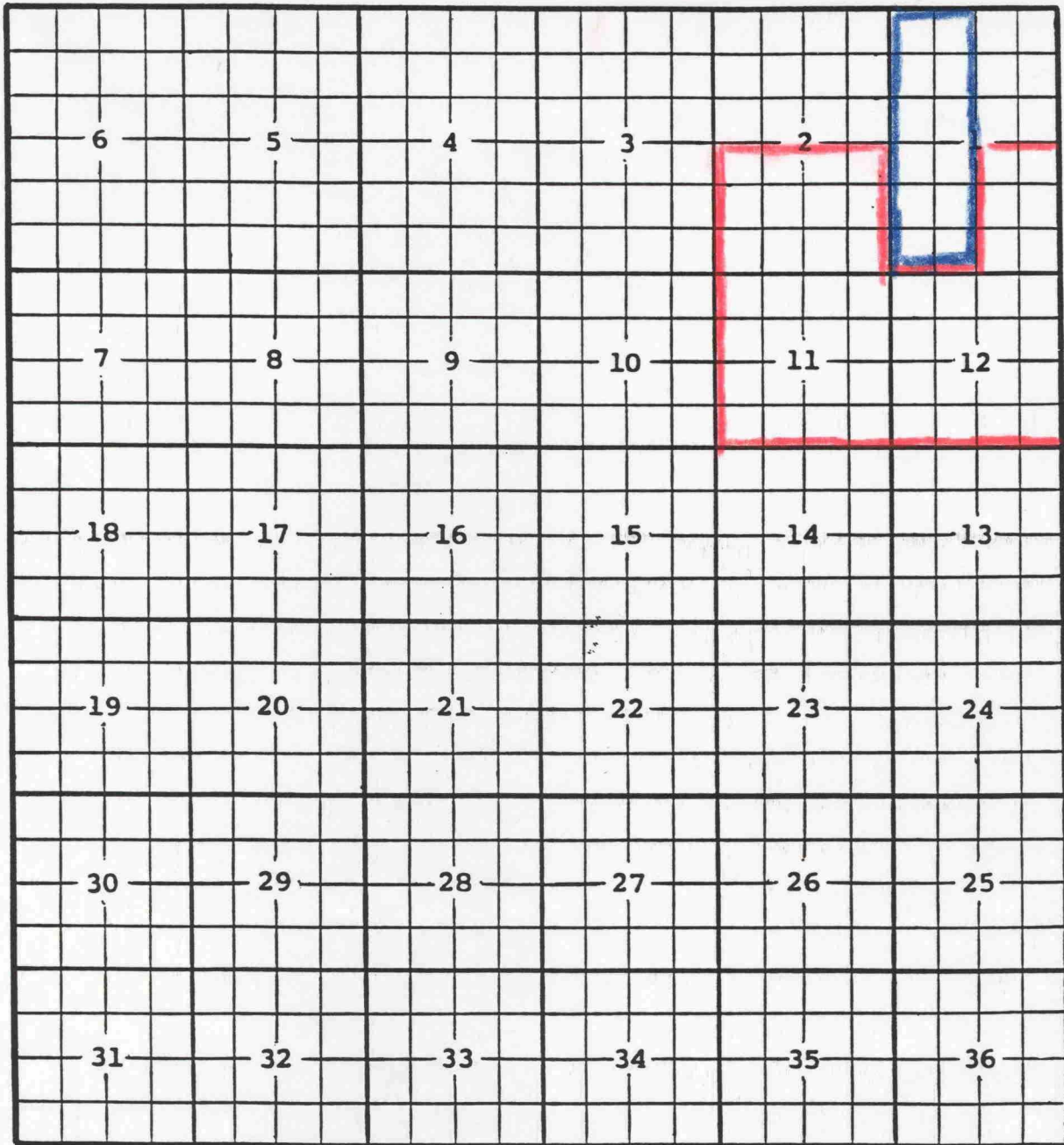
Existing pool boundary outlined in red.





Existing pool boundary outlined in red.  
Proposed pool boundary outline in blue.

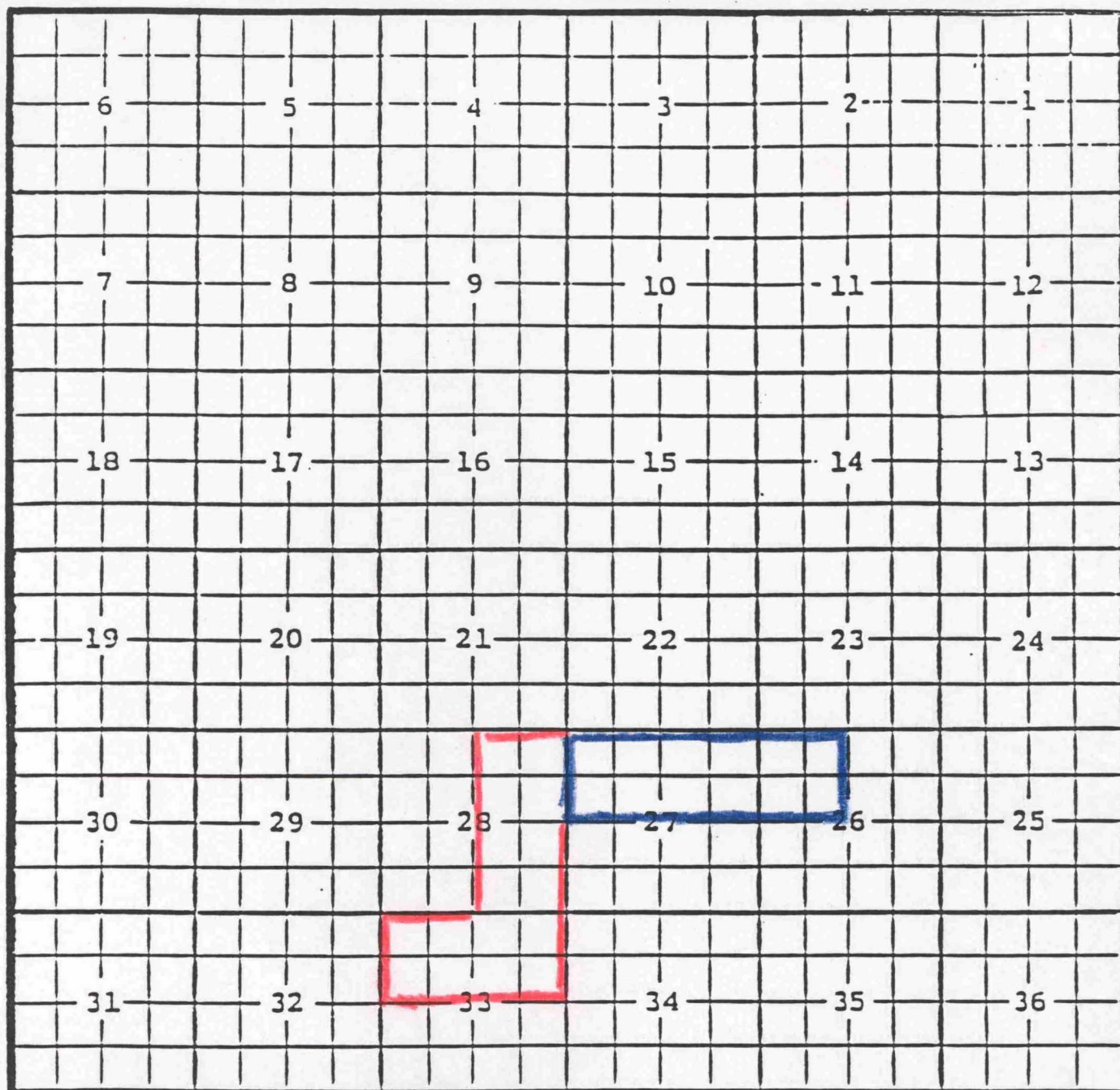
OIL CONSERVATION DIVISION  
RECEIVED  
25 DEC 4 PM 8 52



PURPOSE: One completed oil well capable of producing.  
Presidio Exploration, Inc., Burton Flat "B" Federal #1  
Unit E, Sec.1, T.21S., R.27E., NMPM.  
Completed 11-94 in the Delaware formation.  
Top of perforations are at 4395 feet.

Existing Pool boundary outlined in red.  
Proposed Pool boundart outlined in blue.





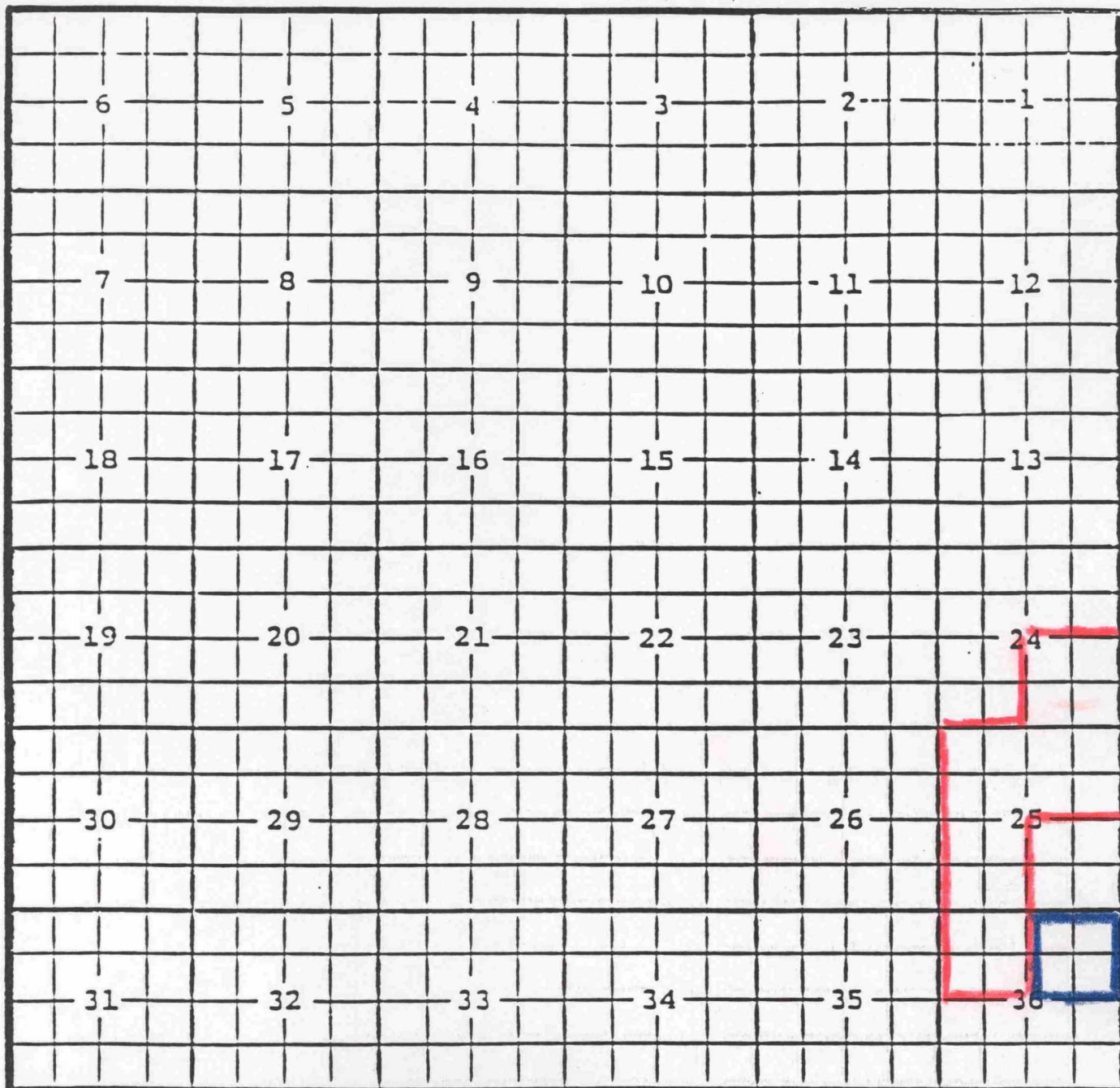
PURPOSE: One completed oil well capable of producing.  
Manzano Oil Corp., McClellan Federal #1  
Unit D, Sec.26, T.13S., R.29E., NMPM.  
Completed 10-23-95 in the Devonian formation.  
Top of perforations are at 9847 feet.

Existing pool boundary outlined in red.  
Proposed pool extension outlined in blue.

EDDY COUNTY, NEW MEXICO

POKER LAKE; DELAWARE, SW OIL POOL

TOWNSHIP 24 SOUTH RANGE 30 EAST NMPM



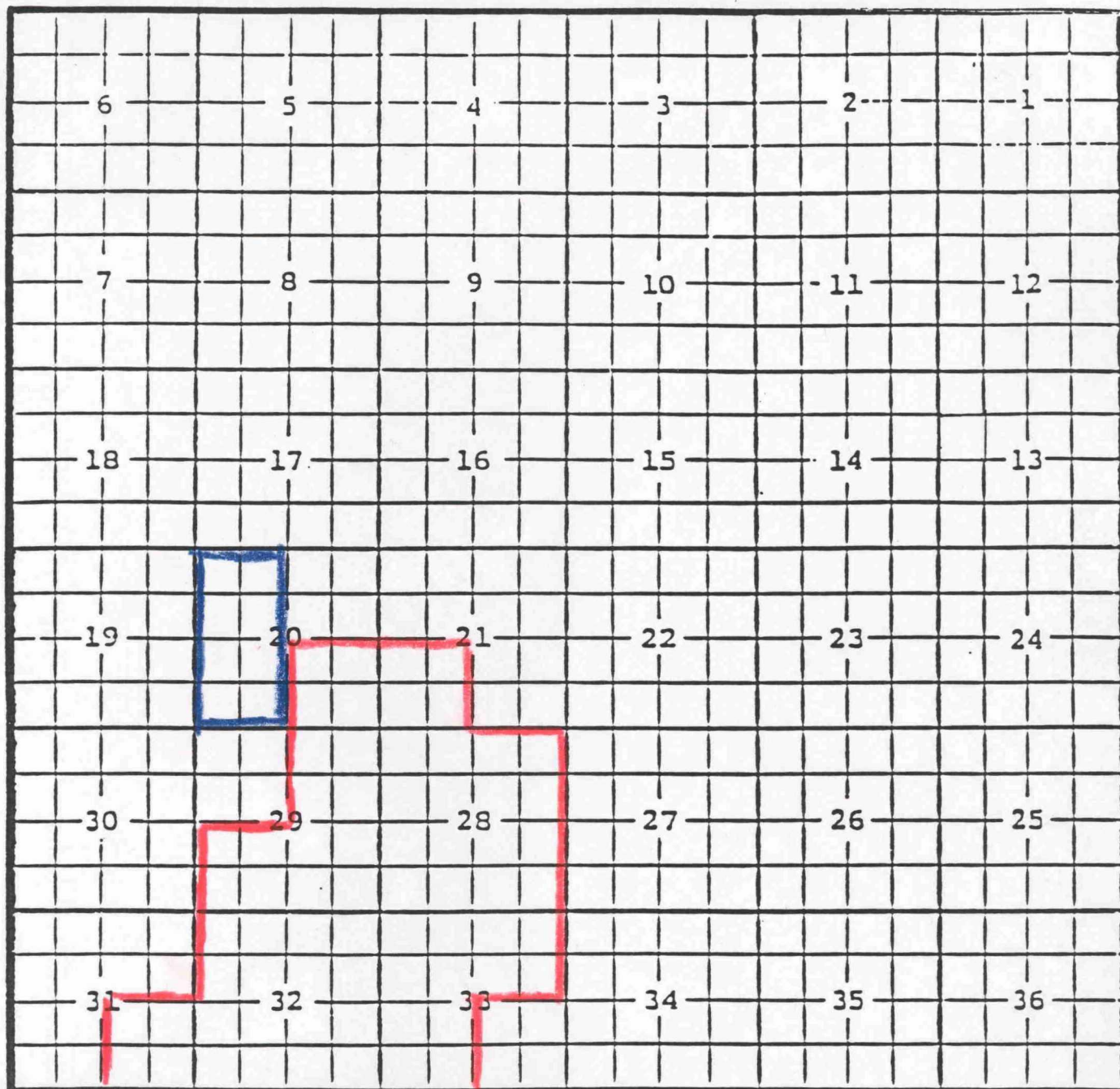
PURPOSE: One completed oil well capable of producing.  
Bass Enterprises Oil Company, Poker Lake Unit # 105  
Unit B, Sec. 36, T.24S., R30E., NMPM  
Completed 10-25-95 in the Delaware formation.  
Top of perforations are at 7865 feet.

Existing pool boundary outlined in red.  
Proposed pool boundary outlined in blue.



EDDY COUNTY, NEW MEXICO  
TOWNSHIP 23 SOUTH

SAND DUNES; DELAWARE, WEST OIL POOL  
RANGE 31 EAST NMPM



PURPOSE: One completed Oil well capable of producing.  
Pogo Producing Company, Pure Gold "B" Federal # 14  
Unit C, Sec.20 T.23S., R.31E., NMPM.  
Completed 9-24-95 in the Delaware formation.  
Top of perforations are at 7672 feet.

Existing pool boundary outlined in red.  
Proposed pool extension outlined in blue.