

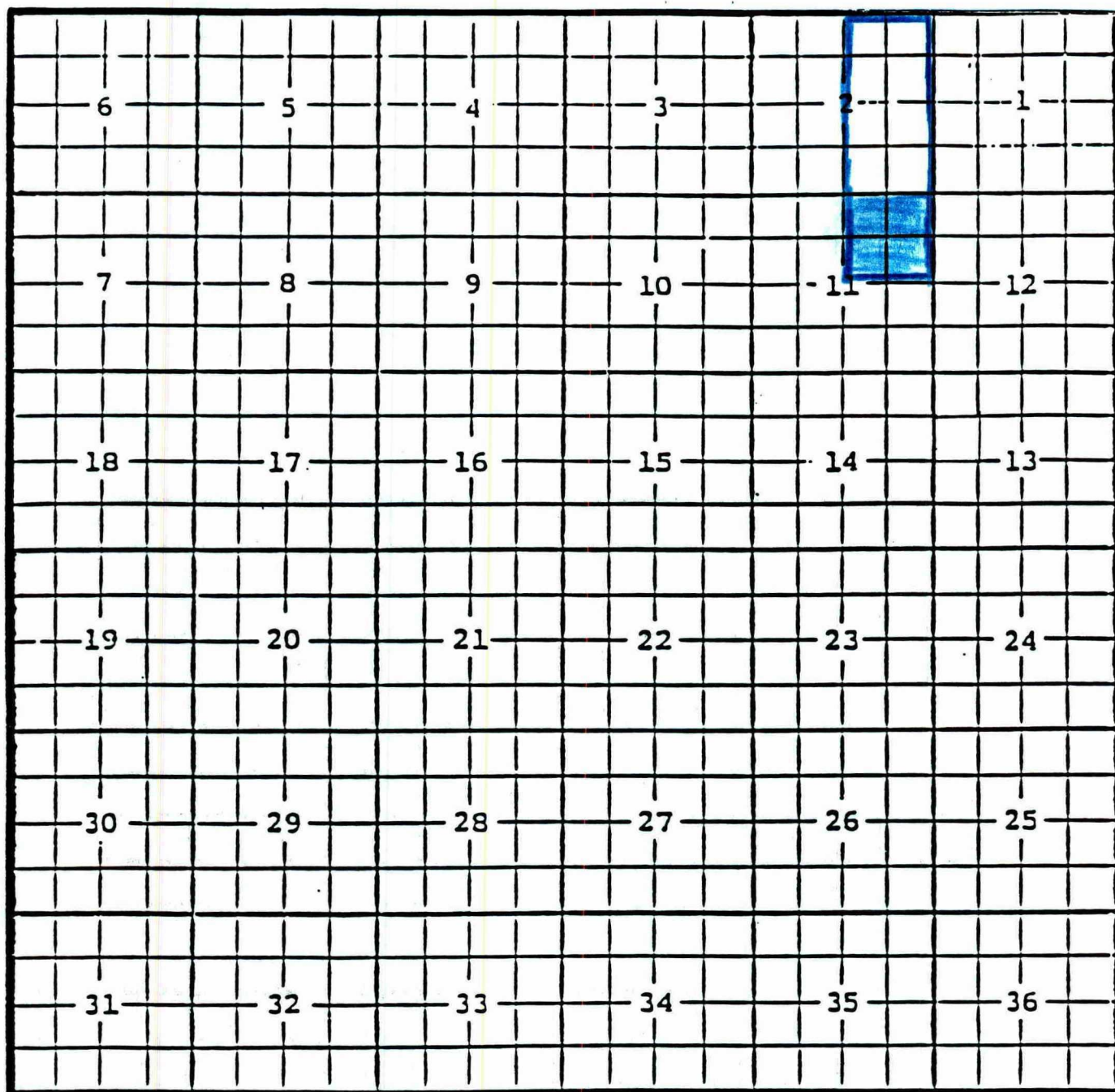
PURPOSE: One completed oil well capable of producing.  
Santa Fe Energy Resources Inc., Corral Fly Unit #1  
Unit G, Sec. 2, T-25-S, R-29-E, NMPM.  
Completed 02/96 in the Delaware formation.  
Top of perforations are at 5341 feet.

13

Proposed new pool boundary outlined in blue.

EDDY COUNTY, NEW MEXICO  
TOWNSHIP 25 SOUTH

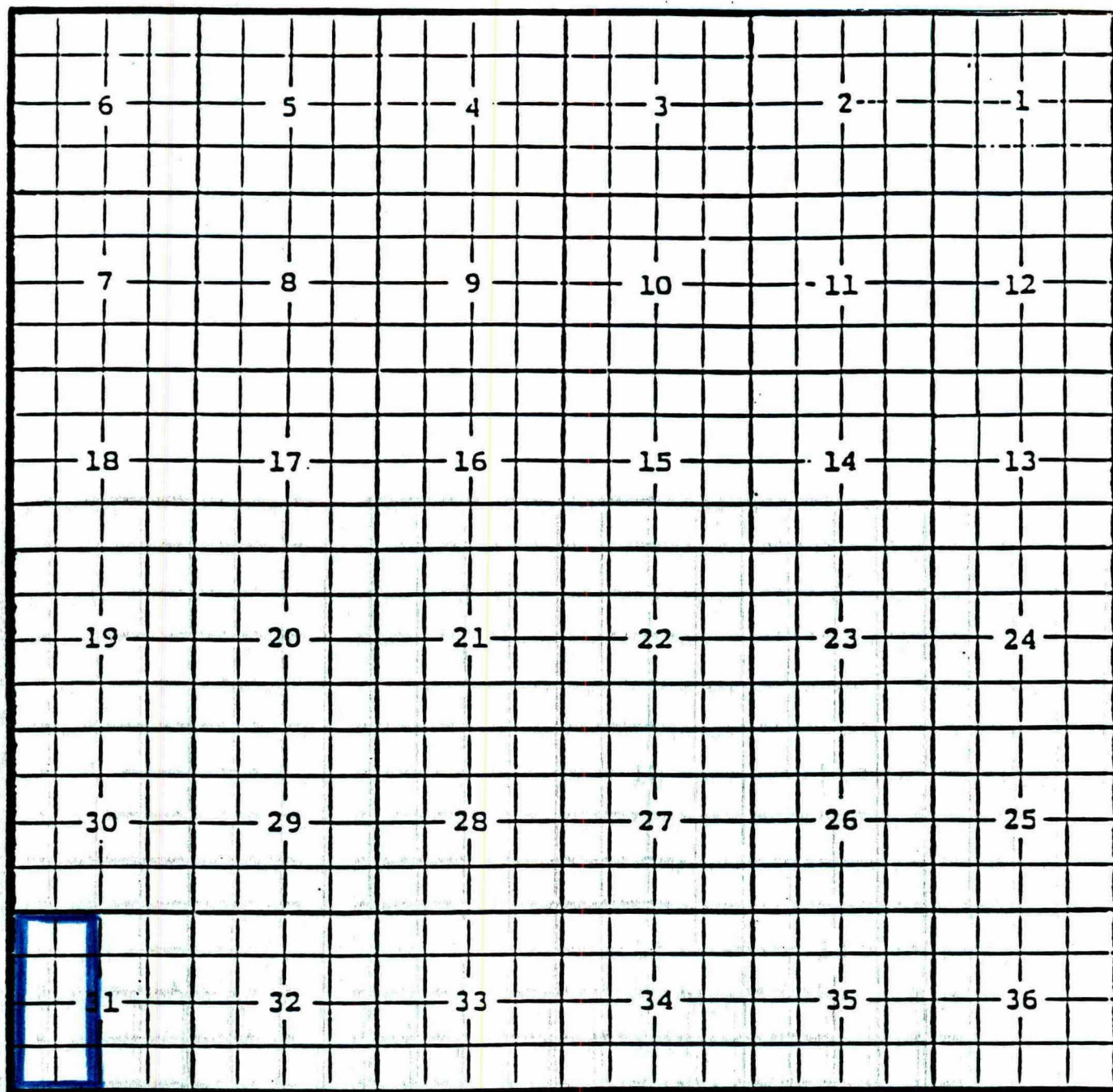
CORRAL CANYON; DELAWARE, N.W. OIL POOL  
RANGE 29 EAST NMPM



PURPOSE: One completed oil well capable of producing.  
Santa Fe Energy Resources Inc., Corral Fly "11" State #1  
Unit A, Sec. 11, T-25-S, R-29-E, NMPM.  
Completed 3/96 in the Delaware formation.  
Top of perforations are at 5364 feet.

Proposed new pool boundary outlined in blue.





PURPOSE: One completed gas well capable of producing.  
Walter Exploration Inc., J.G. O'Brien #4  
Unit L, Sec. 23, T-7-S, R-29-E, NMPM.  
Completed 3/82 in the Penn. formation.  
Top of perforations are at 6761 feet.

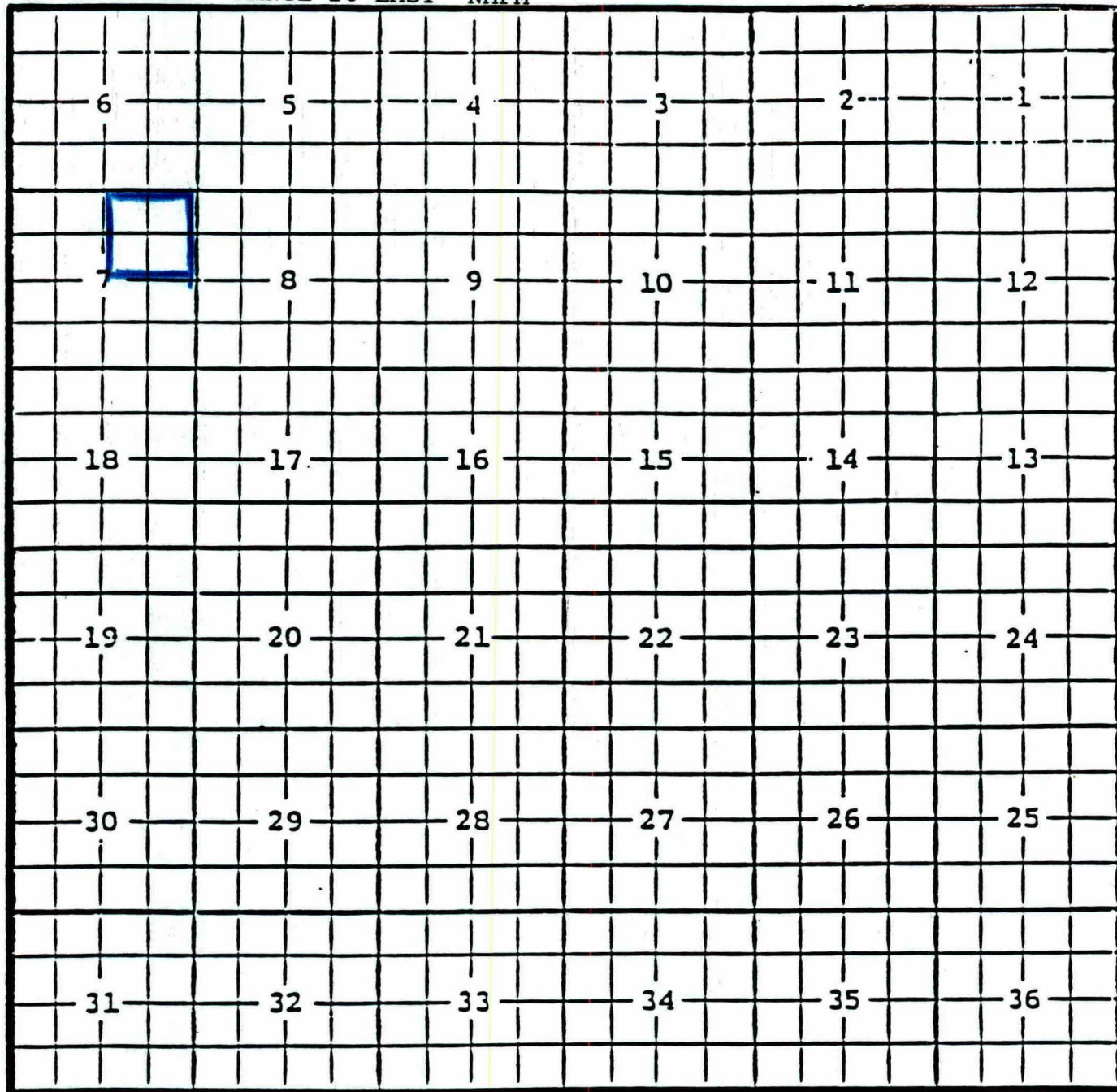
8/31/87

Proposed new pool boundary outlined in blue.

EDDY COUNTY, NEW MEXICO

TOWNSHIP 22 SOUTH RANGE 26 EAST NMPM

HAPPY VALLEY; BONE SPRING OIL POOL



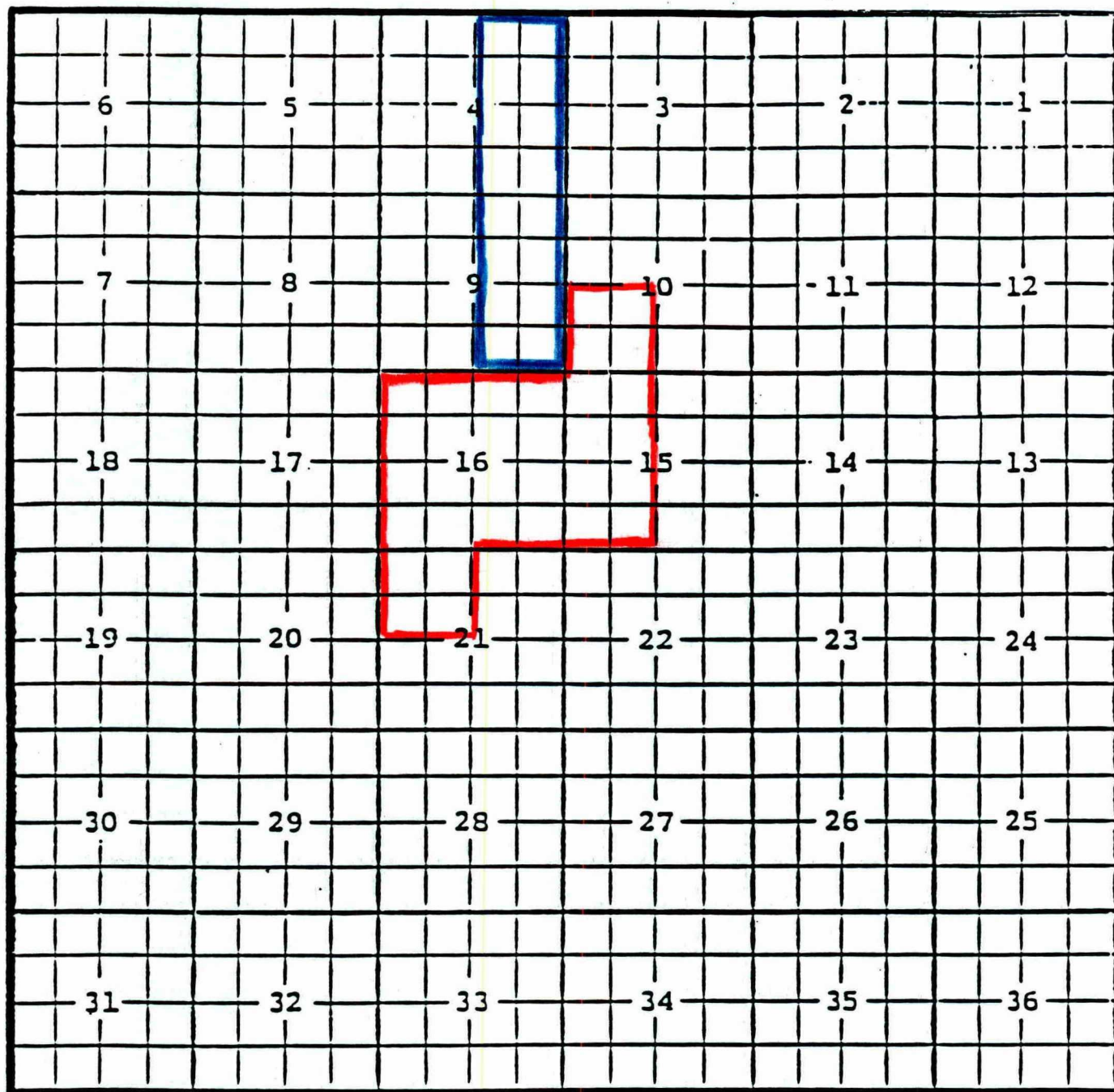
PURPOSE: One completed oil well capable of producing.  
Pennwell Energy Inc., Rookie State #1  
Unit B, Sec. 7, T-22-S, R-26-E, NMPM.  
Completed 3/96 in the Bone Spring formation.  
Top of perforations are at 6715 feet.

15  
Proposed new pool boundary outlined in ~~red~~ blue.



EDDY COUNTY, NEW MEXICO  
TOWNSHIP 20 SOUTH

BURTON DELAWARE; EAST OIL POOL  
RANGE 29 EAST NMPM

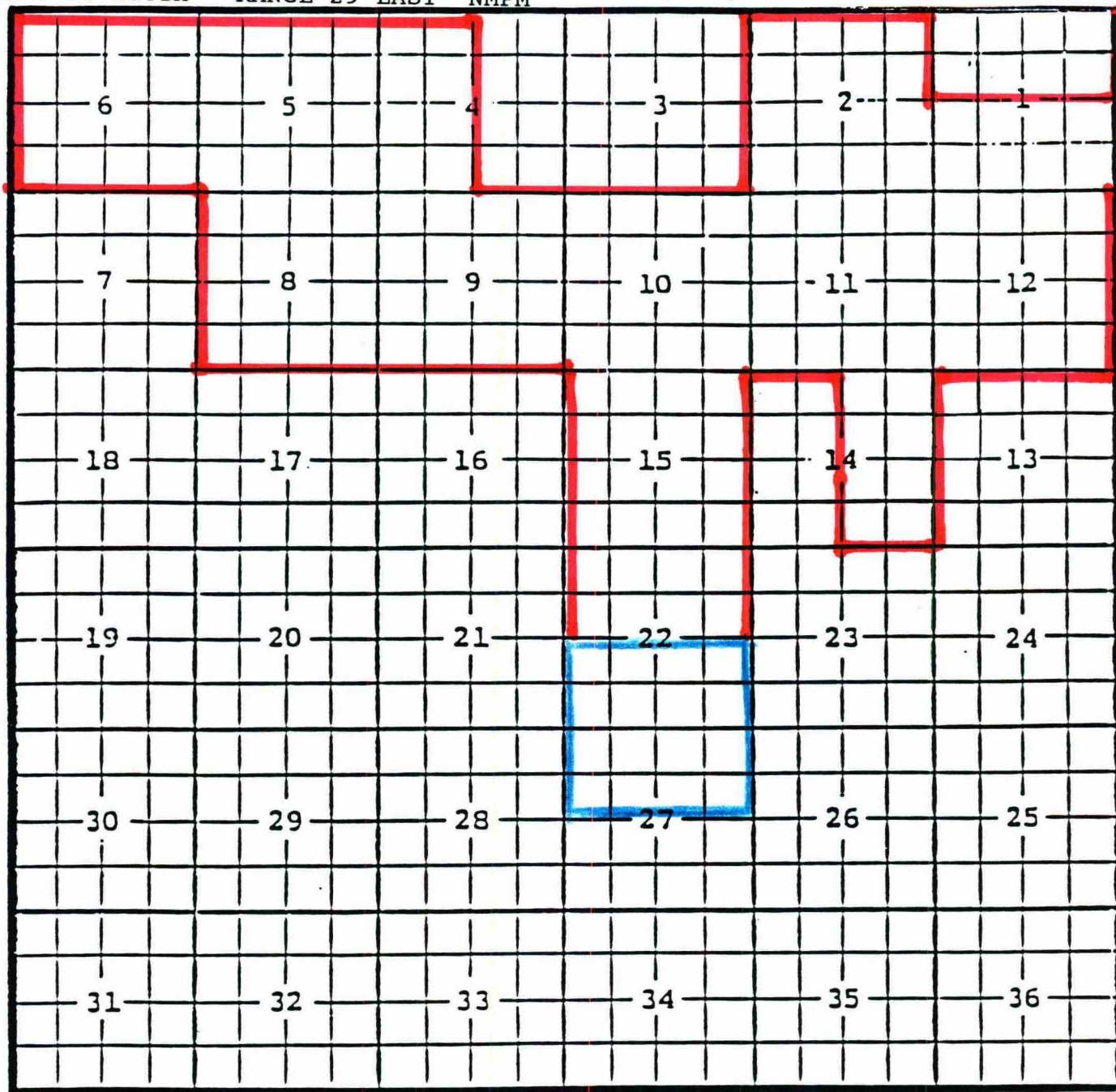


PURPOSE: One completed oil well capable of producing.  
Meridian Oil Inc., Pita "4" Federal #1  
Unit G, Sec. 4, T-20-S, R-29-E, NMPM.  
Completed 11/95 in the Delaware formation.  
Top of perforations are at 5388 feet.

Proposed pool boundary outlined in blue.  
Existing pool boundary outlined in red.

EDDY COUNTY, NEW MEXICO  
TOWNSHIP 20 SOUTH

BURTON FLAT; STRAWN, EAST GAS POOL  
RANGE 29 EAST NMPM



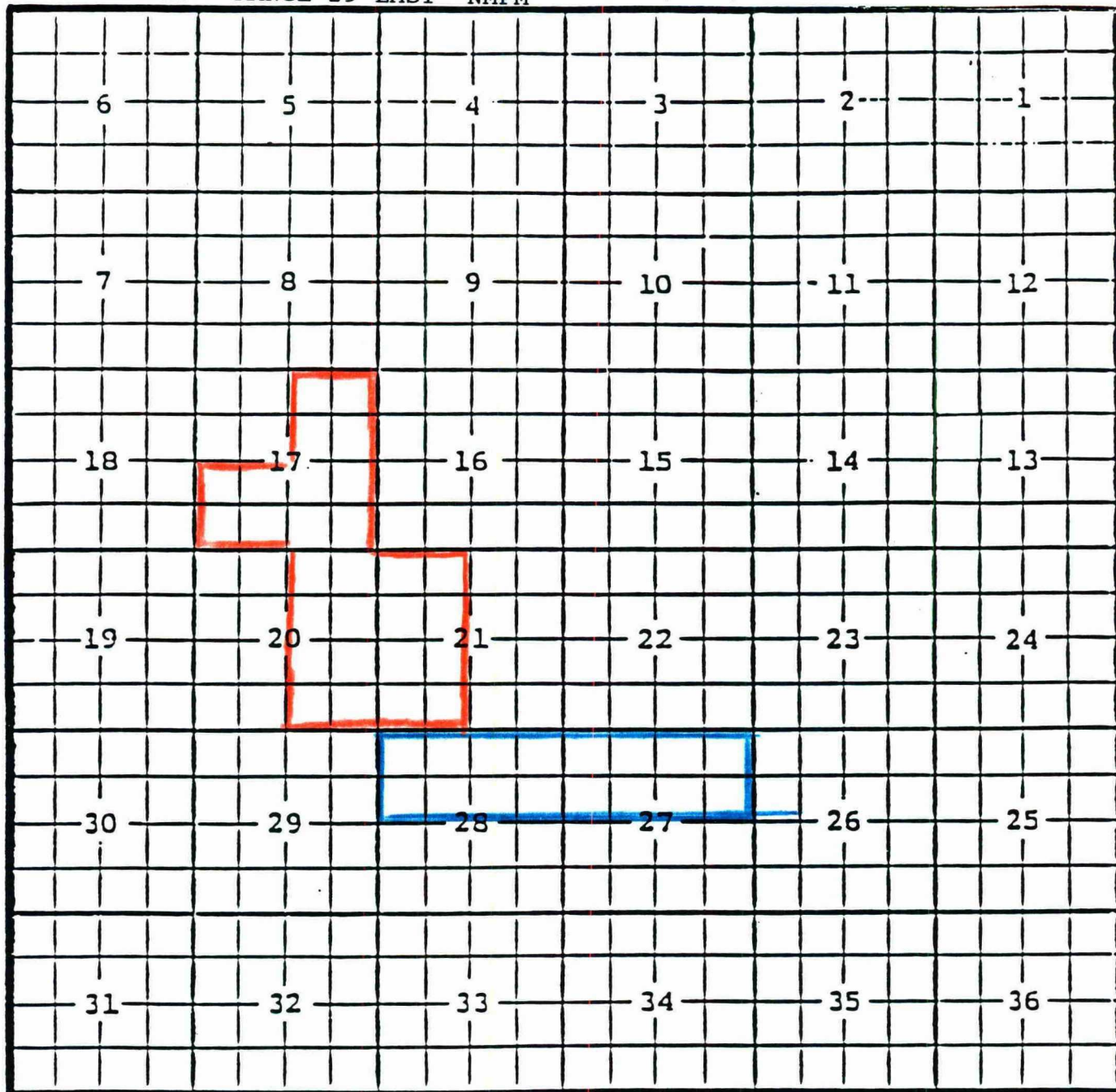
PURPOSE: One completed gas well capable of producing.  
Yates Petroleum Corp., Zinnia Federal Unit #1  
Unit E, Sec. 27, T-20-S, R-29-E, NMPM.  
Completed 9/95 in the Strawn formation.  
Top of perforations are at 10965 feet.

Pool boundary outlined in red.  
Proposed pool extension outlined in blue.



EDDY COUNTY, NEW MEXICO  
TOWNSHIP 20 SOUTH

BURTON FLAT; WOLFCAMP, EAST GAS POOL  
RANGE 29 EAST NMPM

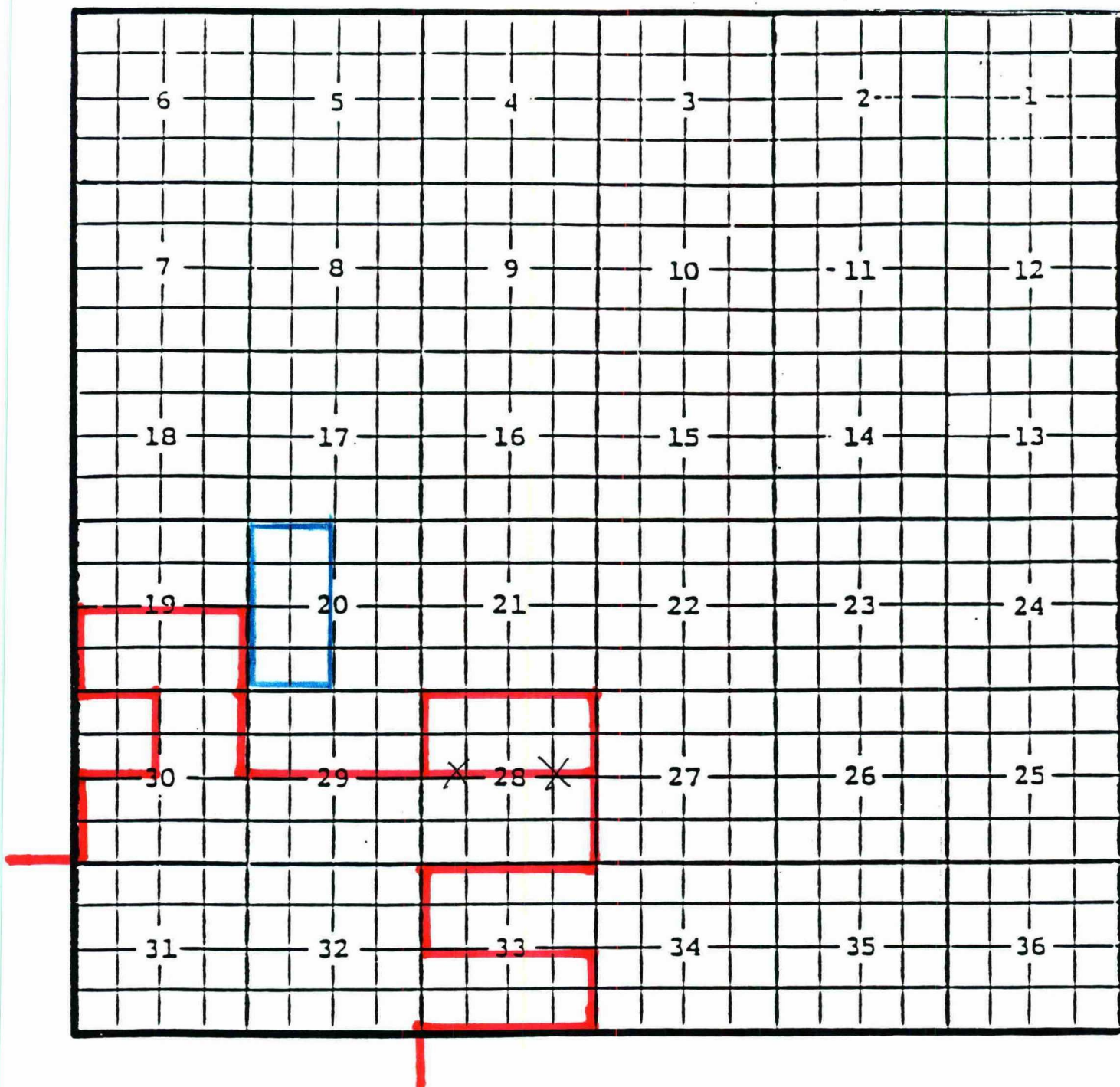


PURPOSE: One completed gas well capable of producing.  
Yates Petroleum Corp., Zinnia Federal Unit #1  
Unit E, Sec.27 T-20-S, R-29-E, NMPM.  
Completed 9/95 in the Wolfcamp formation.  
Top of perforations are at 9902 feet.

Pool boundary outlined in red.  
Proposed pool boundary outlined in blue.

EDDY COUNTY, NEW MEXICO  
TOWNSHIP 22 SOUTH, RANGE 27 EAST

CARLSBAD; STRAWN, SOUTH GAS POOL  
NMPM



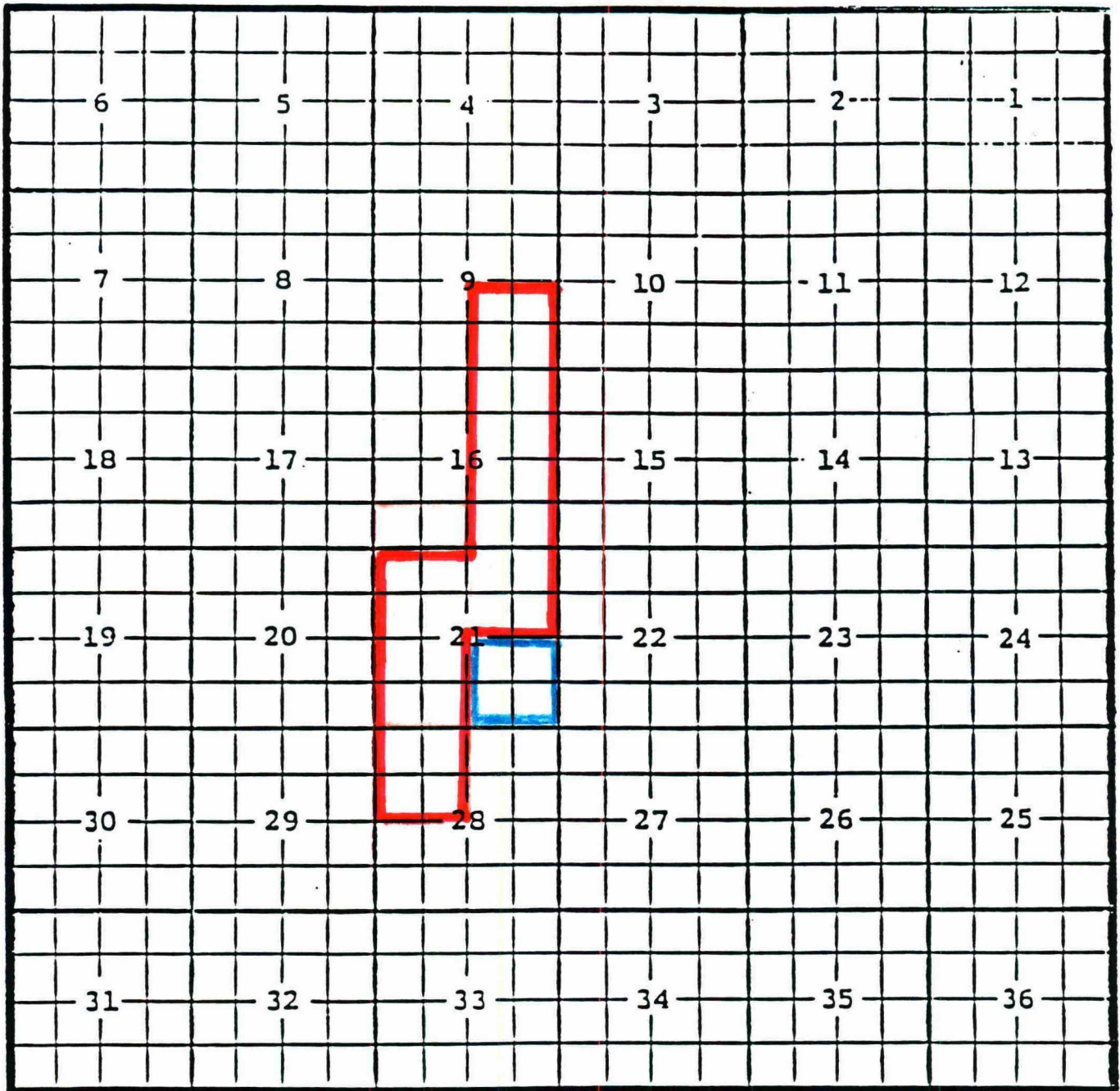
PURPOSE: One completed gas well capable of producing.  
Arlen Dickson, Martin #1  
Unit F, Sec. 20 T-22-S, R-27-E, NMPM.  
Completed 2/96 in the Strawn formation.  
Top of perforations are at 10354 feet.

Pool boundary outlined in red.  
Proposed pool extension outlined in blue.



EDDY COUNTY, NEW MEXICO  
TOWNSHIP 24 SOUTH

CEDAR CANYON; DELAWARE OIL POOL  
RANGE 29 EAST NMPM

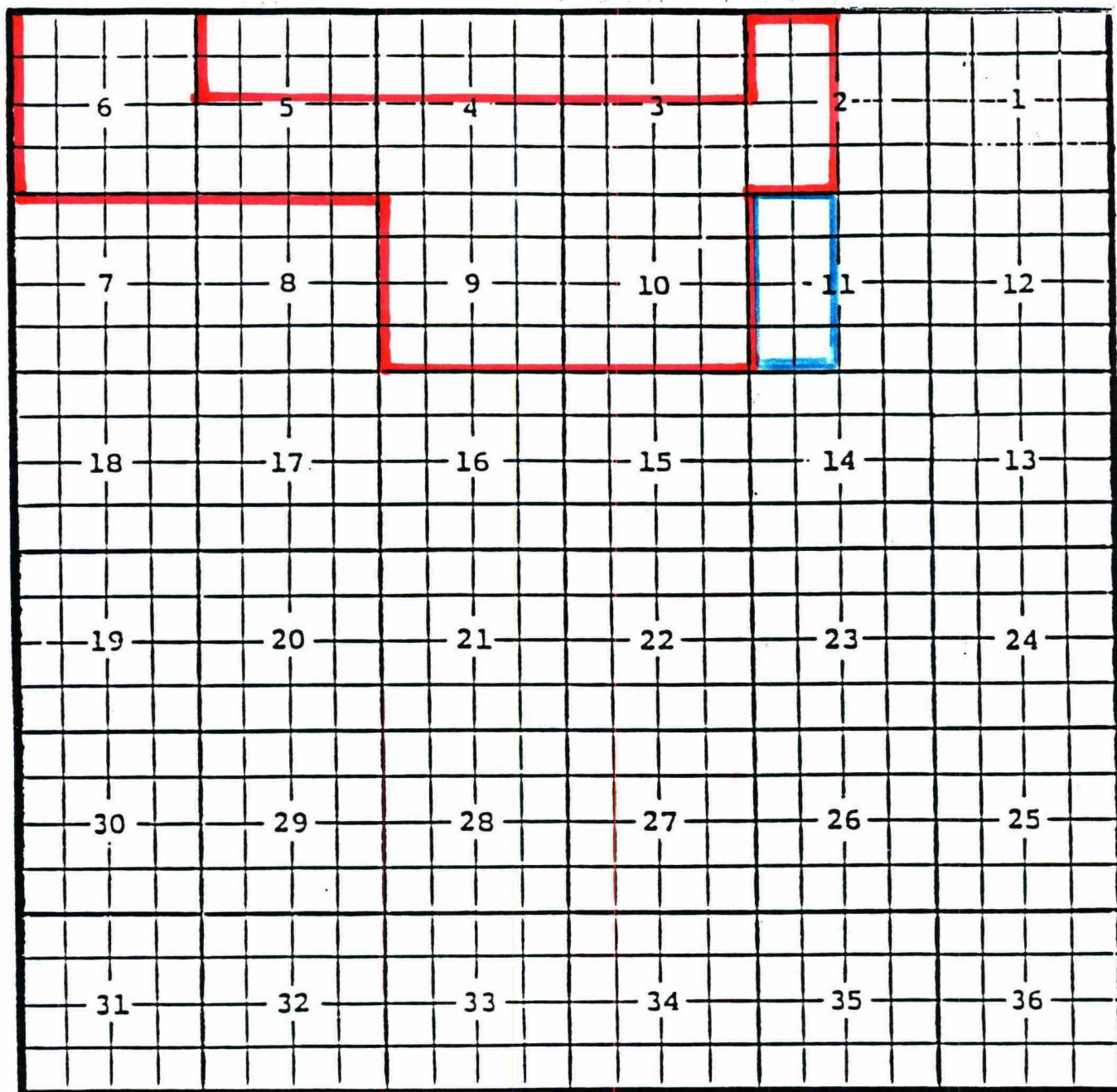


PURPOSE: One completed oil well capable of producing.  
Pogo Producing Co., Mitchell "21" Federal #2  
Unit J, Sec. 21, T-24-S, R-29-E, NMPM.  
Completed 3/96 in the Delaware formation.  
Top of perforations are at 5219 feet.

Pool boundary outlined in red.  
Proposed pool extension outlined in blue.

EDDY COUNTY, NEW MEXICO  
TOWNSHIP 24 SOUTH

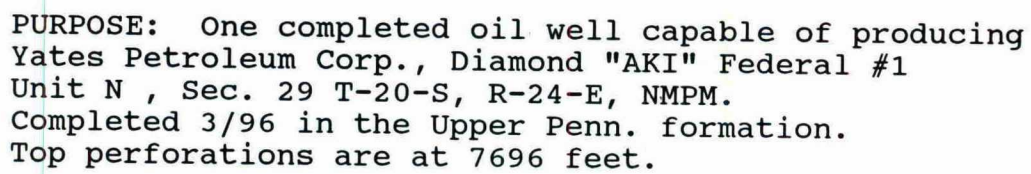
CEDAR CANYON; MORROW GAS POOL  
RANGE 29 EAST NMPM



PURPOSE: One completed gas well capable of producing.  
Santa Fe Resources, Inc., H.B. "11" Federal #1  
Unit E, Sec. 11, T-24-S, R-29-E, NMPM.  
Completed 2/96 in the Morrow formation.  
Top perforations are at 13548 feet.

Pool boundary outlined in red.  
Proposed pool extension outlined in blue.

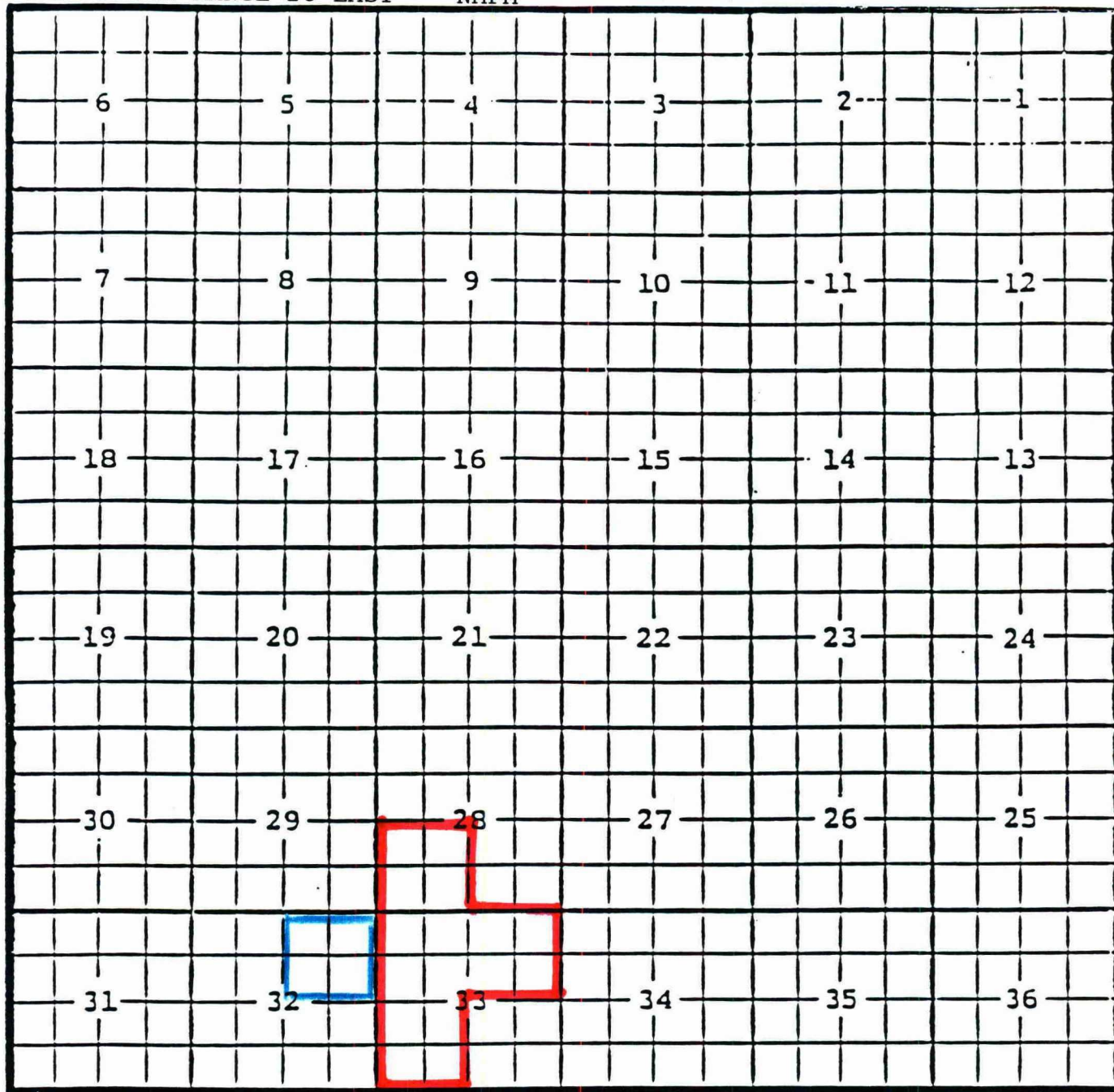




Pool boundary outlined in red.  
Proposed pool boundary outlined in blue.

EDDY COUNTY, NEW MEXICO  
TOWNSHIP 22 SOUTH RANGE 26 EAST NMPM

HAPPY VALLEY; DELAWARE OIL POOL



PURPOSE: One completed oil well capable of producing.  
Louis Dreyfuss Natural Gas Corp., "EV" State #3  
Unit A, Sec.32, T-22-S, R-26-E, NMPM.  
Completed 2/96 in the Delaware formation.  
Top of perforations are at 4190 feet.

Proposed new pool boundary outlined in red.  
Existing pool boundary outlined in blue.



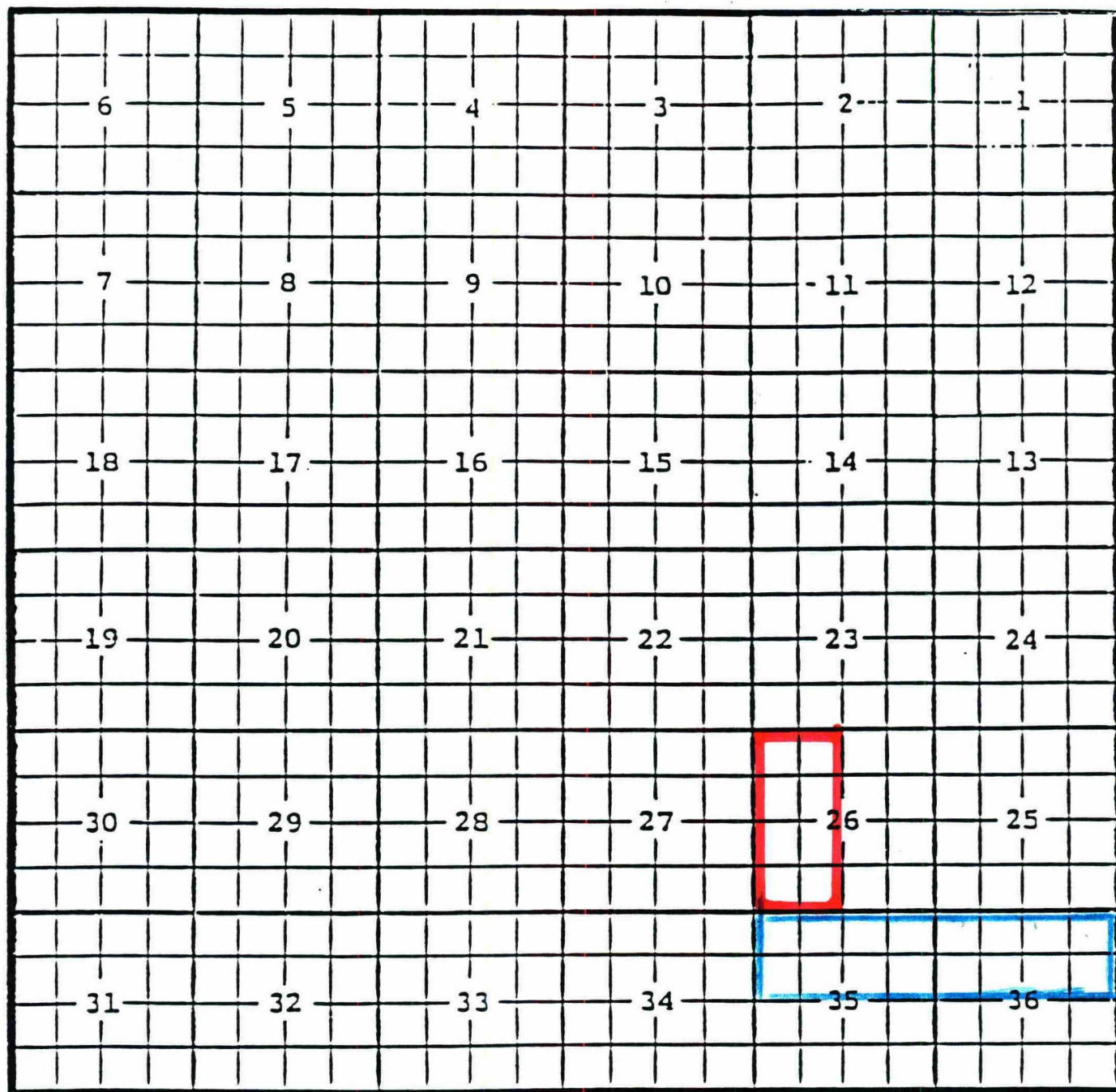
EDDY COUNTY, NEW MEXICO

TOWNSHIP 17 SOUTH

RANGE 30 EAST

LOCO HILLS; ATOKA GAS POOL

NMPM



PURPOSE: One completed gas well capable of producing.  
Yates Petroleum Corp., Cedro "APG" St. Com. #1  
Sec.36 T-17-S, R-30-E, NMPM UNIT C  
Completed 2/96 in the Atoka formation.  
Top of perforations are at 10853 feet.

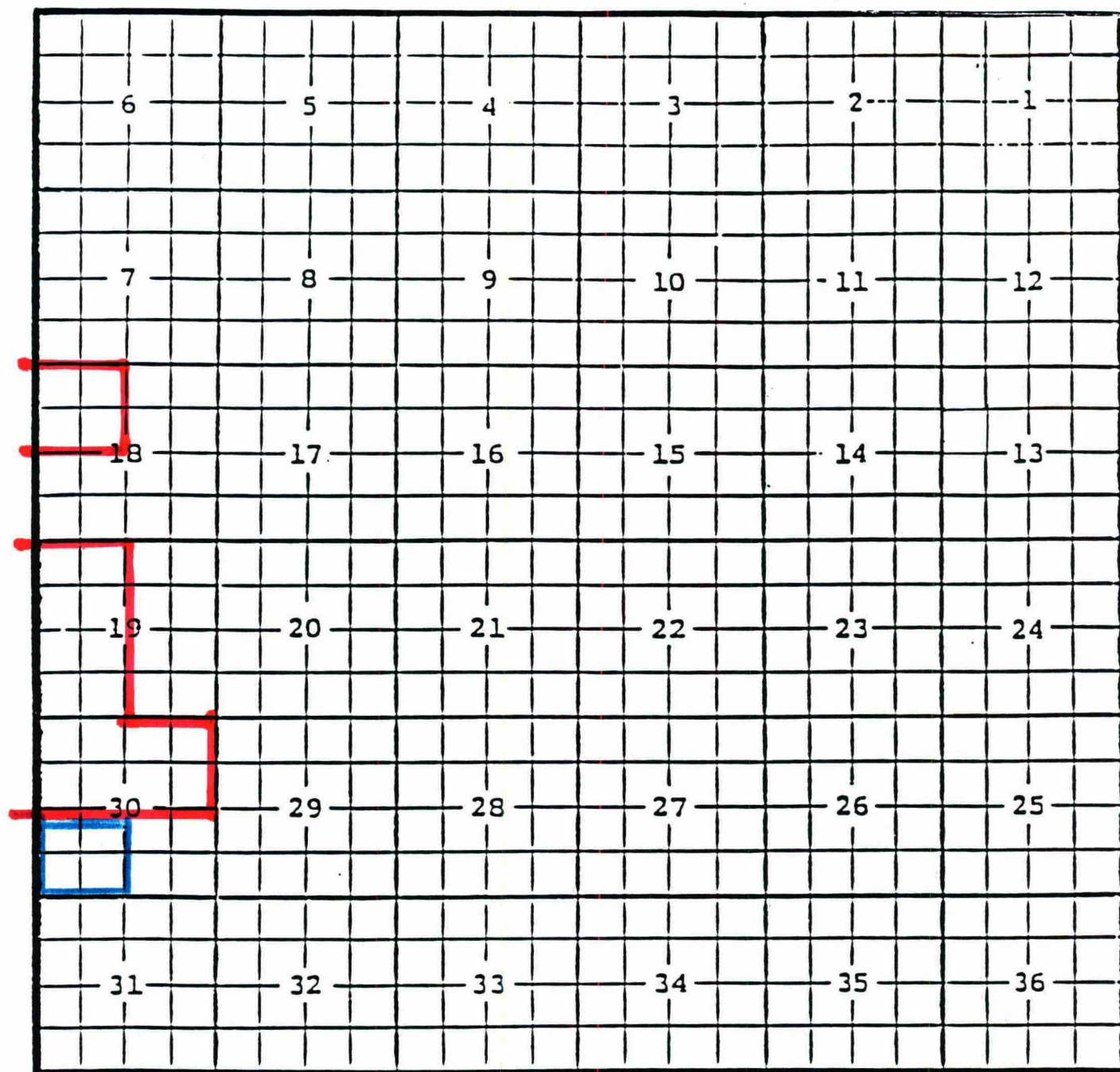
Proposed boundary outlined in red  
Proposed pool extension outlined in blue.

EDDY COUNTY, NEW MEXICO

TOWNSHIP 23 SOUTH

RANGE 30 EAST

NASH DRAW; BRUSHY CANYON OIL POOL  
NMPM



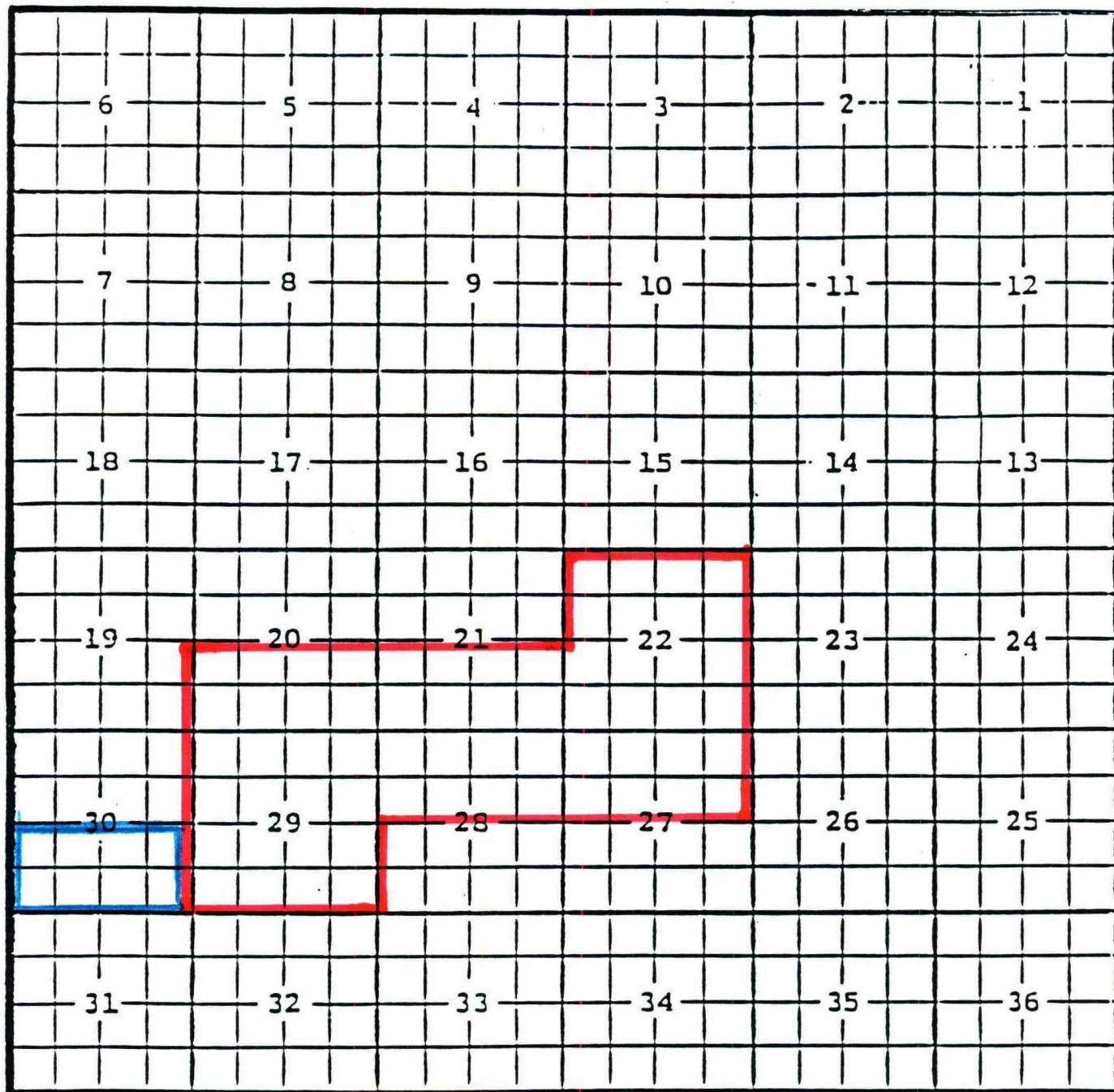
PURPOSE: One completed oil well capable of producing.  
Texaco Exploration & Production Inc., South Remuda Basin State #3  
Unit K, Sec.30, T-23-S, R-30-E, NMPM.  
Completed 1/96 in the Brushy Canyon of the Delaware formation.  
Top of perforations are at 6893 feet.

Pool boundary outlined in red.  
Proposed pool boundary outline in blue.



EDDY COUNTY, NEW MEXICO  
TOWNSHIP 19 SOUTH RANGE 29 EAST

PARKWAY; MORROW, WEST GAS POOL  
NMPM

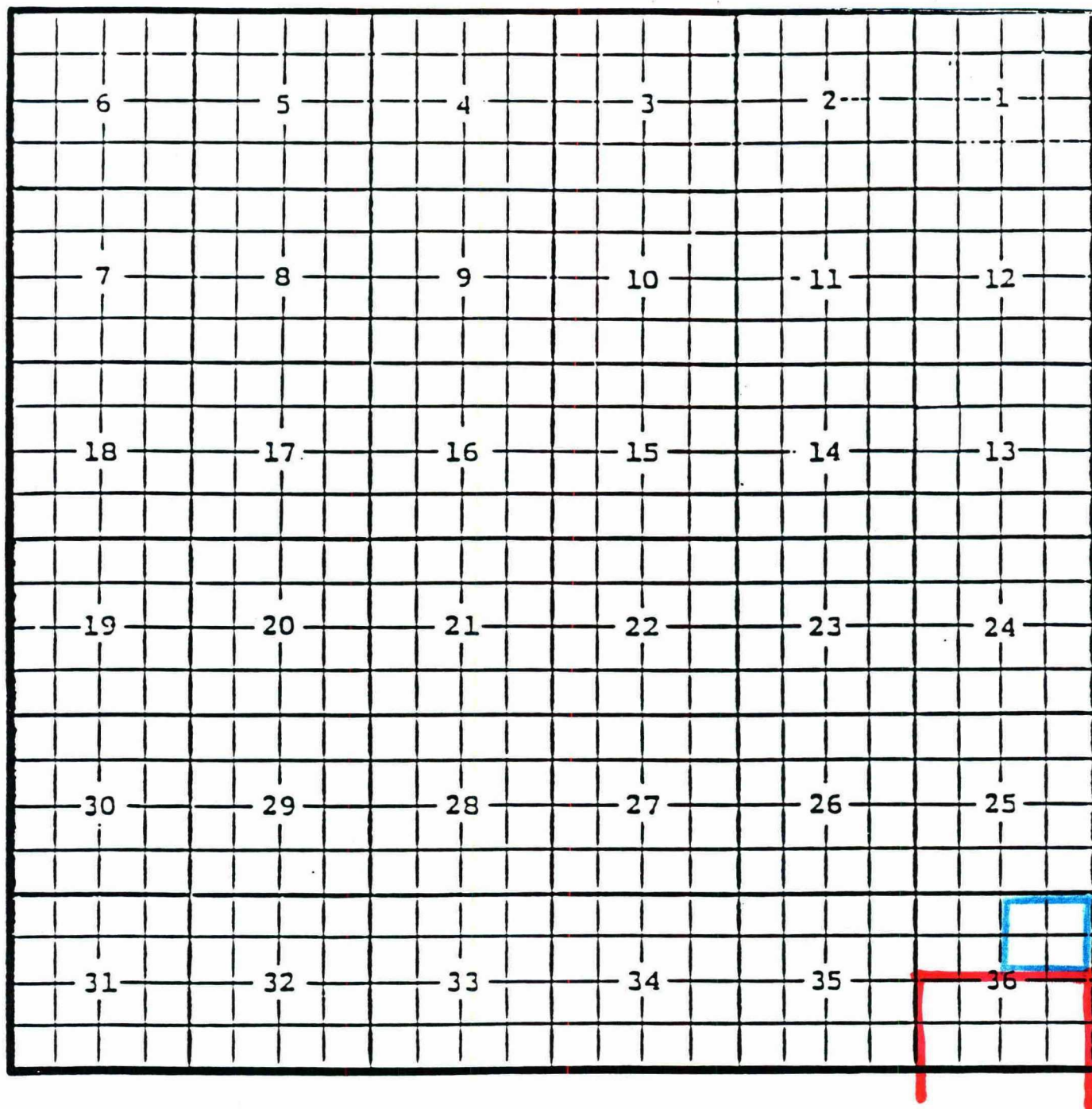


PURPOSE: One completed gas well capable of producing.  
Oxy U.S.A. Inc., T-Bird "30" #1  
Unit J, Sec.30, T-19-S, R-29-E, NMPM.  
Completed 3/96 in the Morrow formation.  
Top of perforations are at 10863 feet.

Pool boundary outlined in red.  
Proposed pool boundary outline in blue.

EDDY COUNTY, NEW MEXICO  
TOWNSHIP 22 SOUTH RANGE 30 EAST

QUAHADA RIDGE; DELAWARE, S.E. OIL POOL  
NMPM



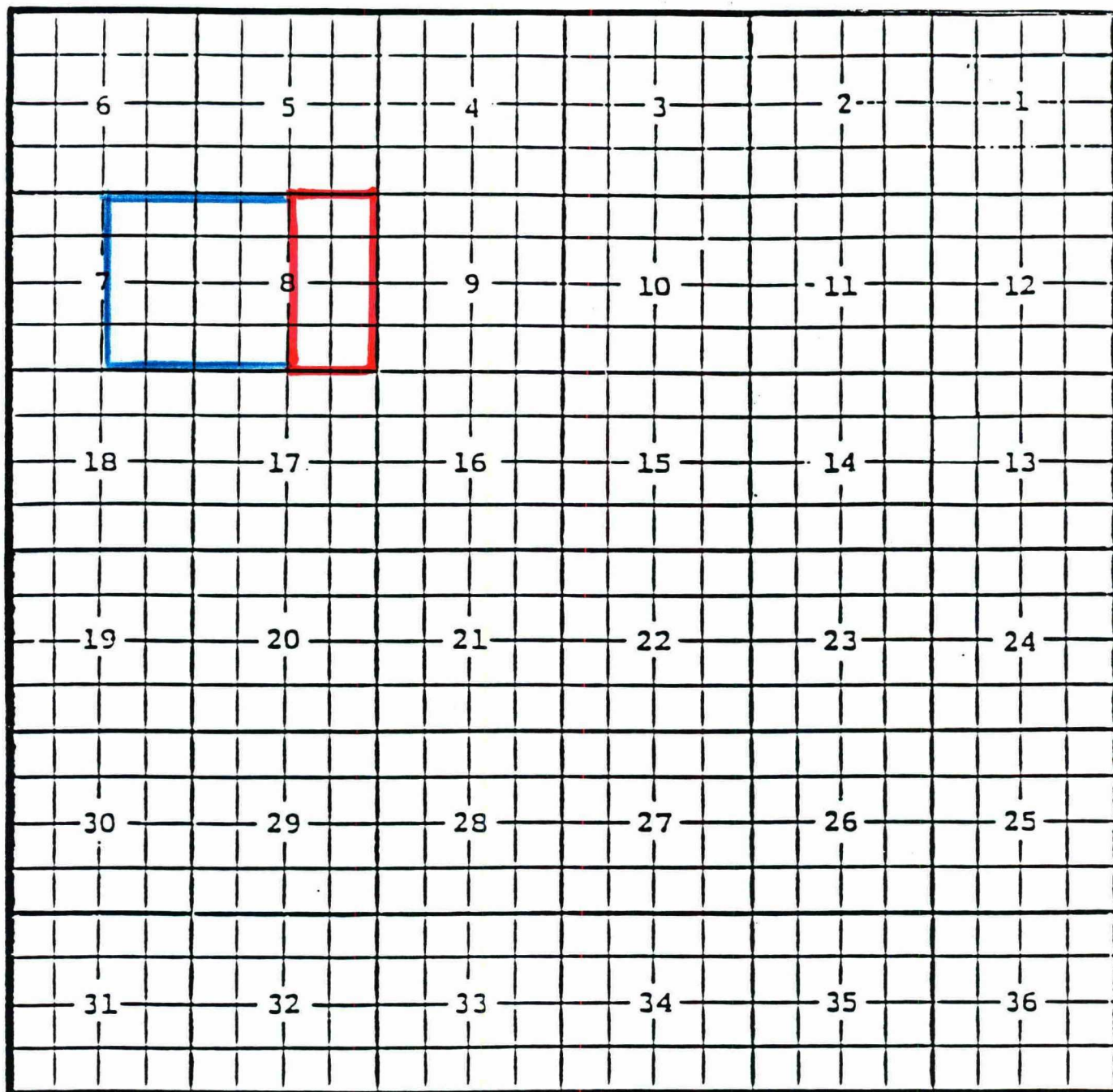
PURPOSE: One completed oil well capable of producing.  
Enron Oil & Gas Co., James Ranch Unit # 16  
Unit H, Sec.36 T-22-S, R-30-E, NMPM.  
Completed 2/96 in the Delaware formation.  
Top of perforations are at 7500 feet.

Pool boundary outlined in red.  
Proposed pool extension outlined in blue.



EDDY COUNTY, NEW MEXICO  
TOWNSHIP 18 SOUTH

SAND TANK; MORROW GAS POOL  
RANGE 30 EAST NMPM

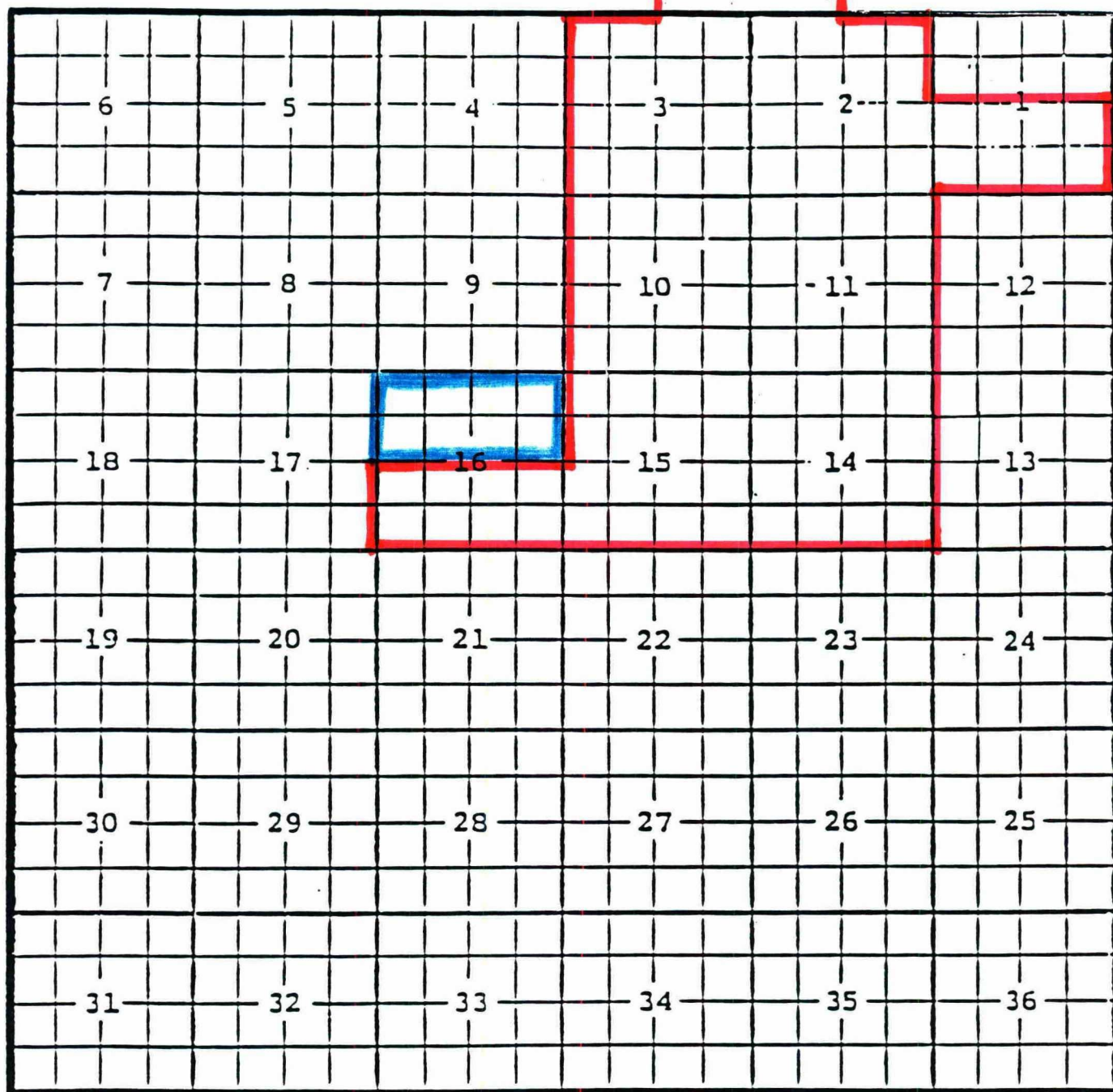


PURPOSE: One completed gas well capable of producing.  
Enron Oil & Gas, Ranger "7" Federal Com. #1  
Unit G, Sec. 7, T-18-S, R-30-E, NMPM.  
Completed 1/96 in the Morrow formation.  
Top of perforations are at 11234 feet.

Pool boundary outlined in red.  
Proposed pool extension outlined in blue.

EDDY COUNTY, NEW MEXICO  
TOWNSHIP 19 SOUTH RANGE 29 EAST

TURKEY TRACK; ATOKA GAS POOL  
NMPM



PURPOSE: One completed gas well capable of producing.  
Meridian Oil, Inc., State "16" Com. #1  
Unit F, Sec. 16, T-19-S, R-29-E, NMPM.  
Completed 2/96 in the Atoka formation.  
Top of perforations are at 10653 feet.

Pool boundary outlined in red.  
Proposed pool boundary outlined in blue.