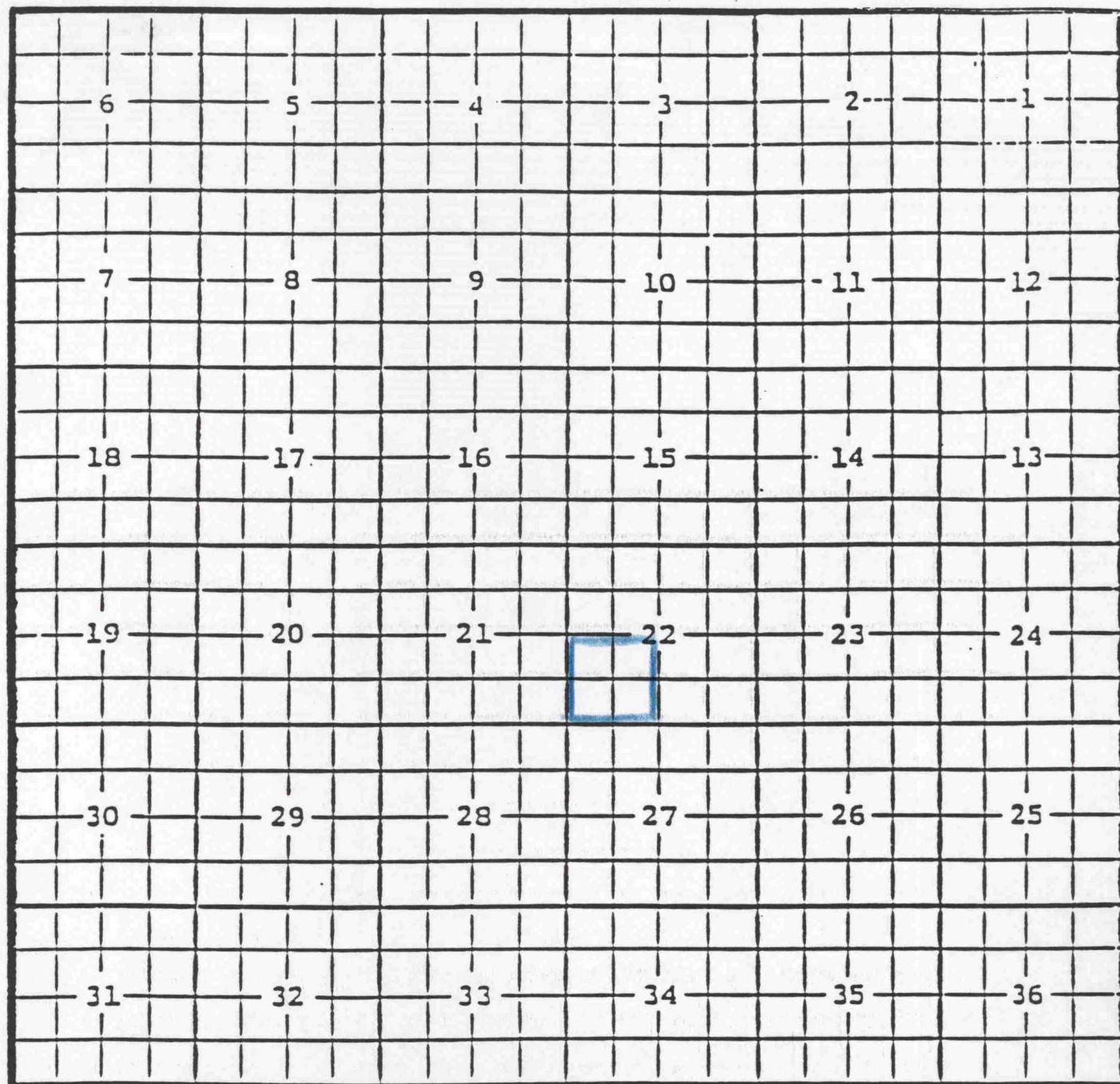


EDDY COUNTY, NEW MEXICO

TOWNSHIP 24 SOUTH RANGE 31 EAST NMPM

COTTON DRAW; BONE SPRING, SOUTH OIL POOL

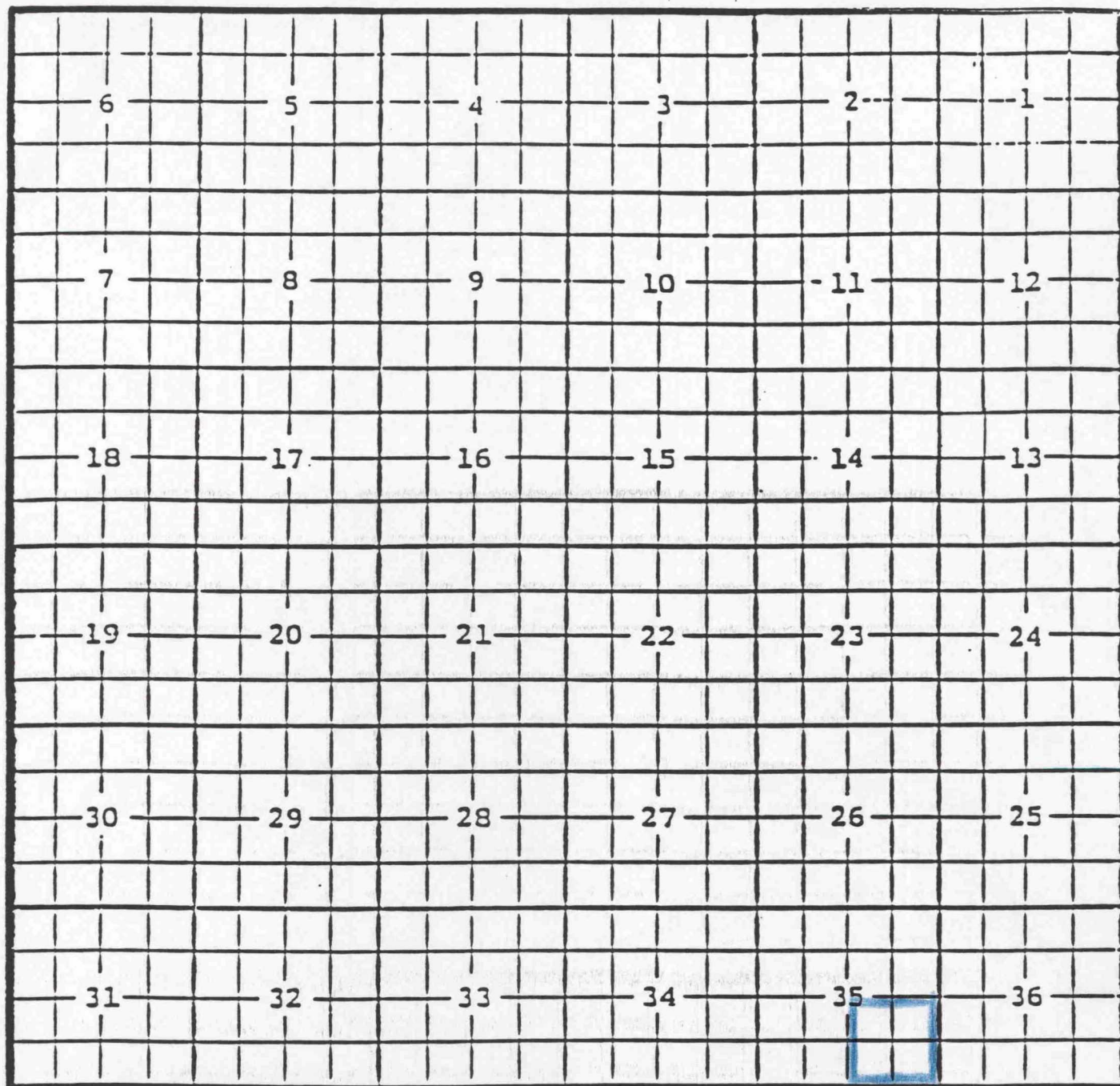


PURPOSE: One completed oil well capable of producing.
Bass Enterprises Production Company, Poker Lake Unit #123
Unit K, Sec.22, T.24S., R.31E., NMPM.
Completed 3-07-96 in the Bone Spring formation.
Top of perforations are at 11586 feet.

Proposed pool boundary outlined in blue.

EDDY COUNTY, NEW MEXICO
TOWNSHIP 25 SOUTH RANGE 26 EAST

COTTONWOOD DRAW; DELAWARE OIL POOL
NMPM



PURPOSE: One completed oil well capable of producing.
Pogo Producing Company, HNG "35" Federal #1
Unit P, Sec.35, T.25S., R.26E., NMPM.
Completed 11-10-87 in the Delaware formation.
Top of perforations are at 4758 feet.

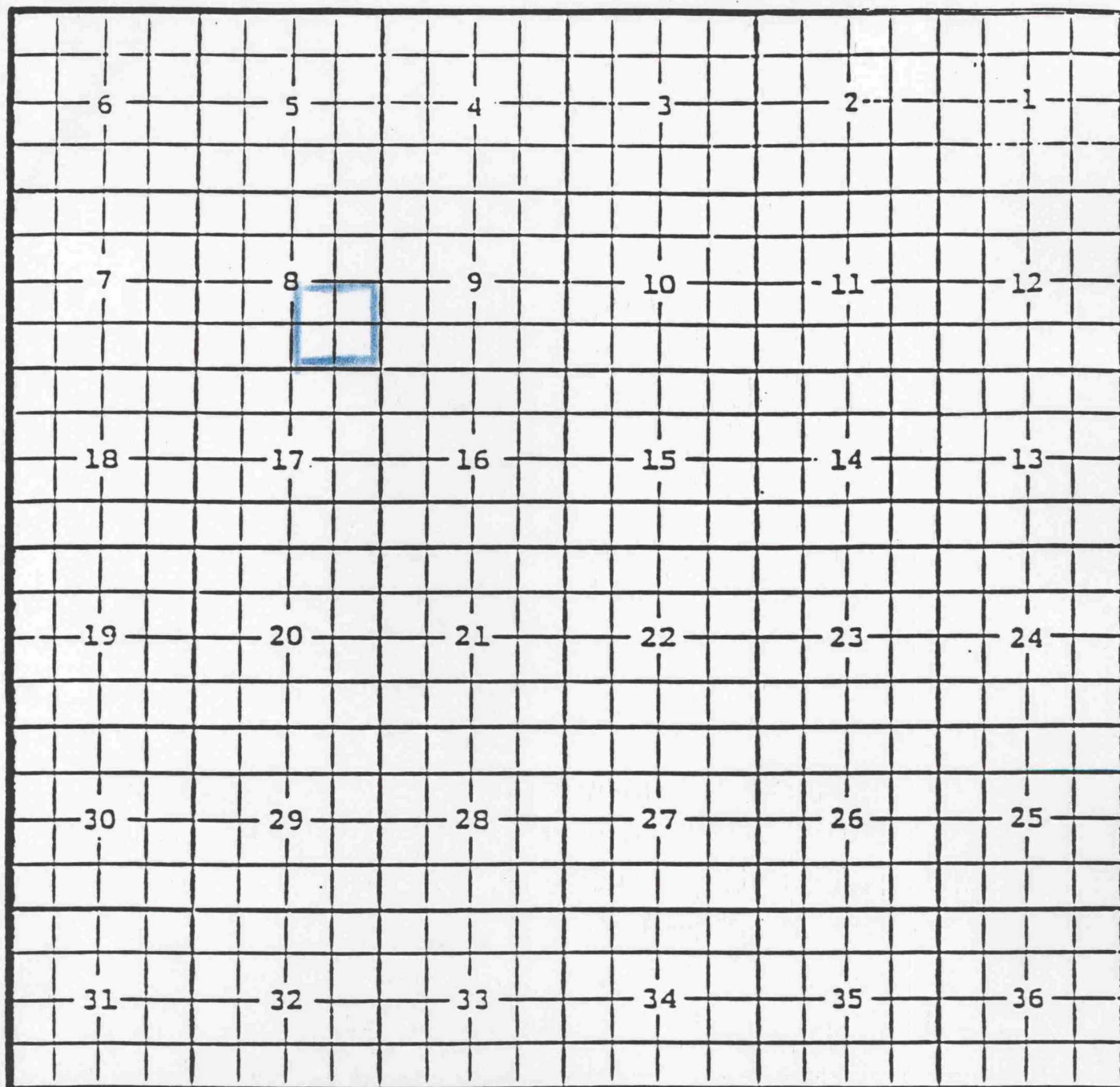
Proposed pool extension outlined in blue.

EDDY COUNTY, NEW MEXICO

TOWNSHIP 26 SOUTH

RANGE 31 EAST

PHANTOM DRAW; DELAWARE OIL POOL
NMPM



PURPOSE: One completed oil well capable of producing.
Meridian Oil Inc., Inkling "8" Federal #1
Unit J, Sec. 8, T.26S., R.31E., NMPM.
Completed 4-11-96 in the Delaware formation.
Top of perforations are at 6815 feet.

Proposed pool boundary outline in blue.

EDDY COUNTY, NEW MEXICO

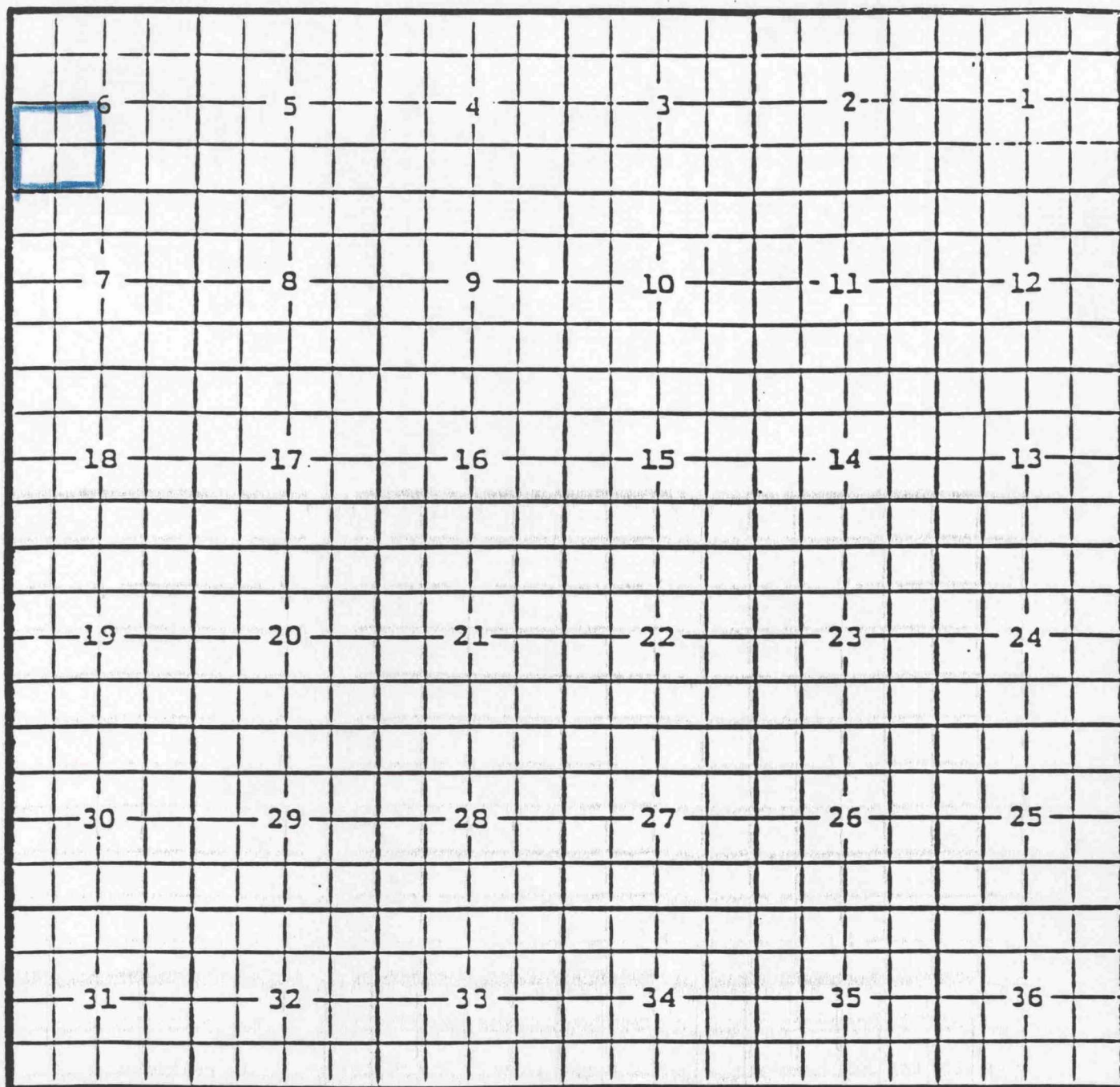
TOWNSHIP 17 SOUTH

RANGE 31 EAST

NMPM

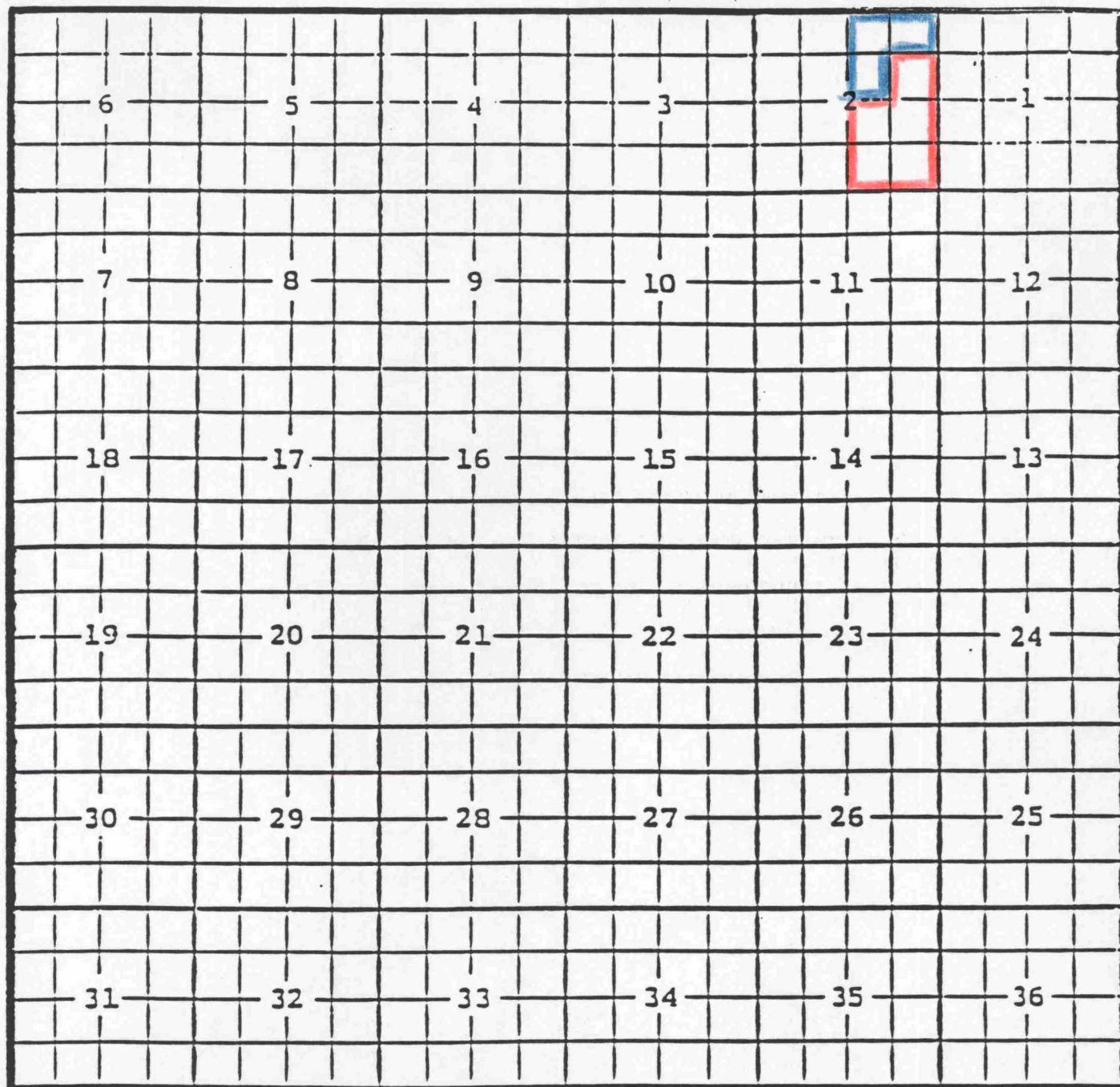
Square Lake

~~BURNS~~, CANYON OIL POOL



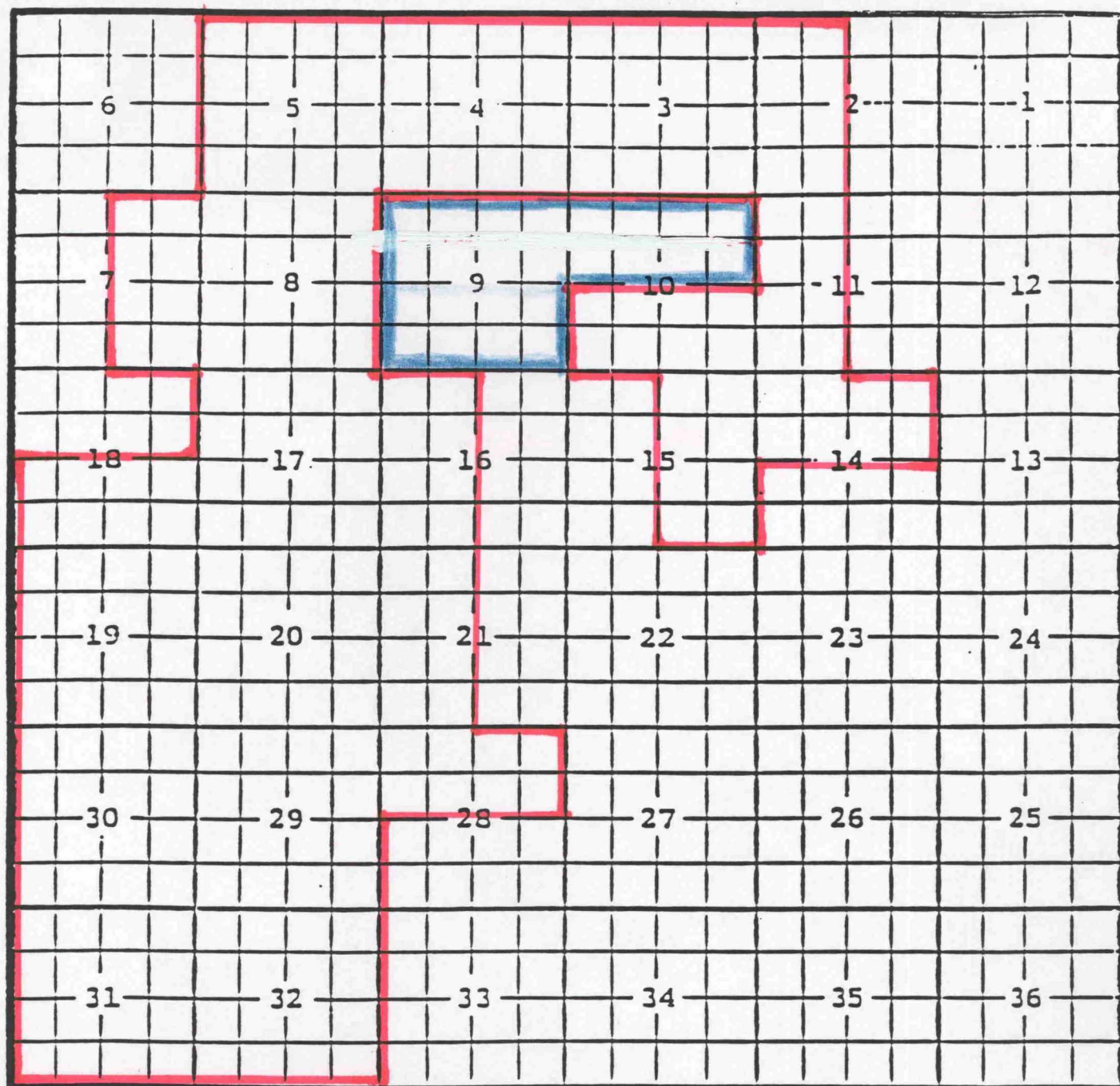
PURPOSE: One completed oil well capable of producing.
Burns Operating Company, Arco "6" Federal #1
Unit K, Sec. 6, T.17S., R.31E., NMPM.
Completed 3-09-96 in the Canyon formation.
Top of perforations are at 9424 feet.

Proposed pool boundary outlined in blue.



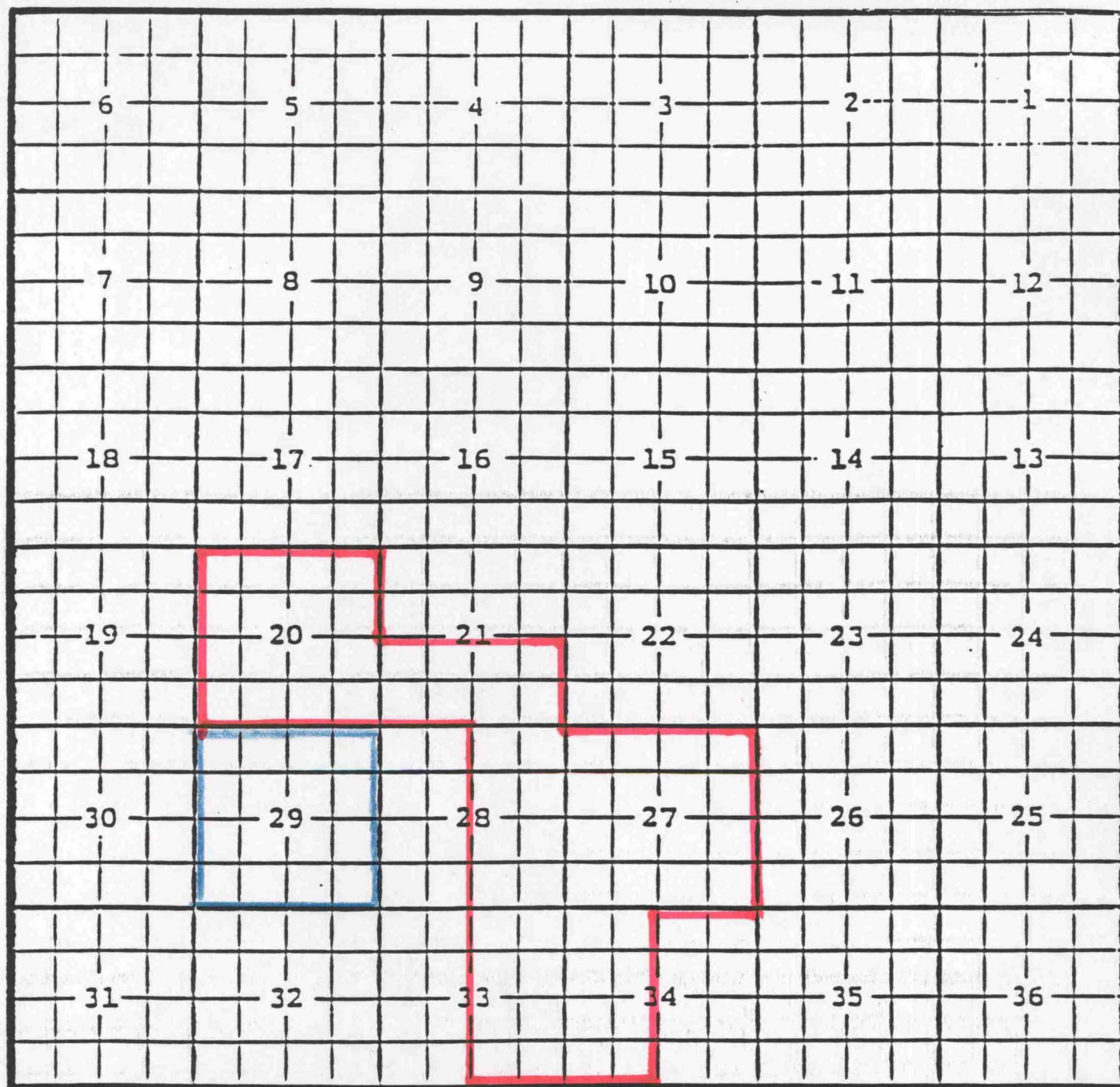
PURPOSE: One completed oil well capable of producing.
Ensearch Exploration Inc.
Unit A, Sec. 2, T.25S., R.26E., NMPM.
Completed 9-23-95 in the Delaware formation.
Top of perforations are at 5167 feet.

Existing Pool boundary outlined in red.
Proposed Pool boundary outlined in blue.



PURPOSE: One completed gas well capable of producing.
Medallion Production Company, Tweedy "9" #1
Unit J, Sec.9, T.20S., R.25E., NMPM.
Completed 3-26-96 in the Morrow formation.
Top of perforations are at 9496 feet.

Existing pool boundary outlined in red.
Proposed pool extension outlined in blue.

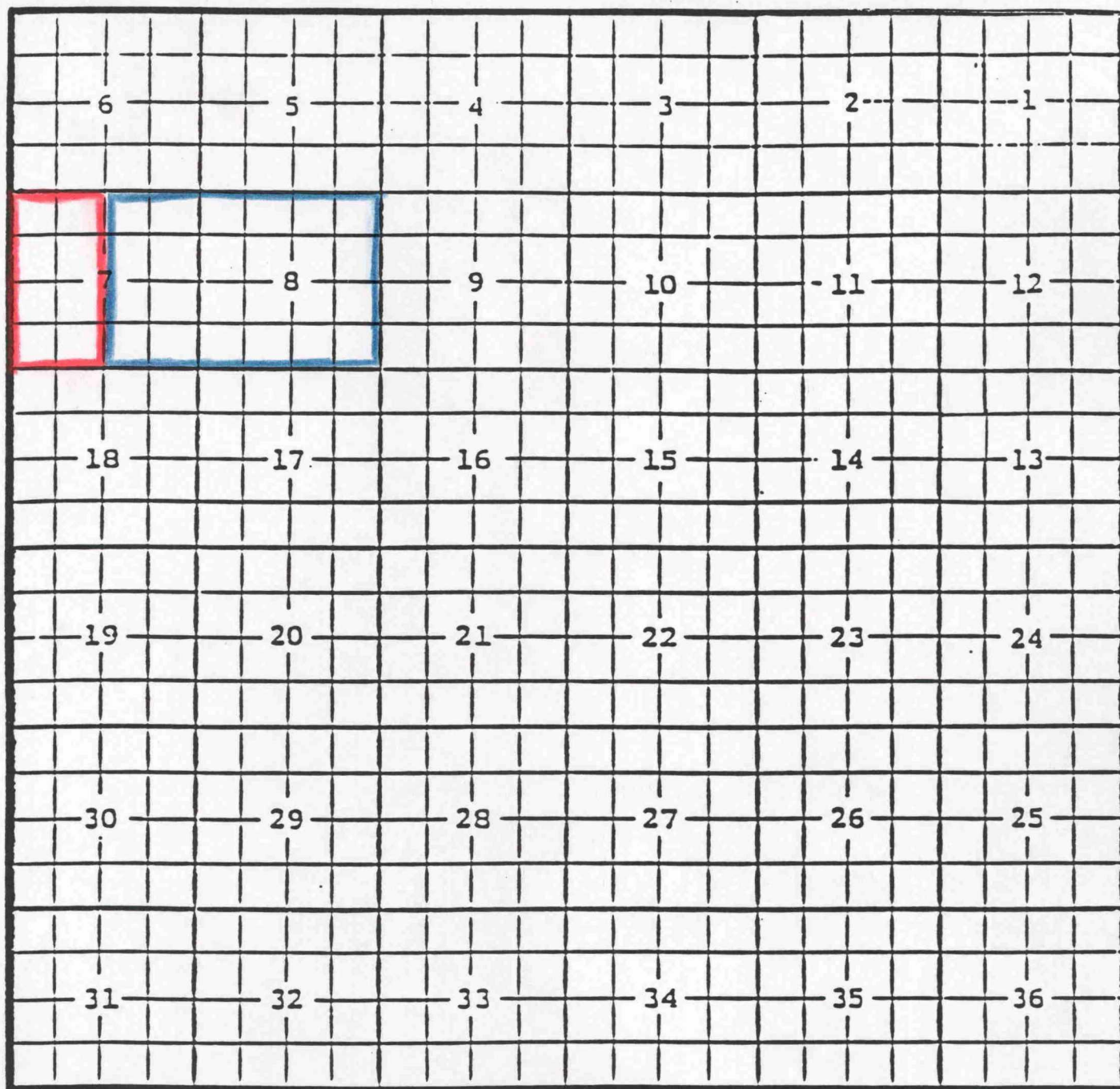


PURPOSE: One completed gas well capable of producing.
Nearburg Producing Company, Trigg Federal Com. 29 #1
Unit I, Sec. 29, T.17S., R27E., NMPM
Completed 5-03-96 in the Morrow formation.
Top of perforations are at 9181 feet.

Existing pool boundary outlined in red.
Proposed pool boundary outlined in blue.

EDDY COUNTY, NEW MEXICO
TOWNSHIP 18 SOUTH

SAND TANK; MORROW GAS POOL
RANGE 30 EAST NMPM



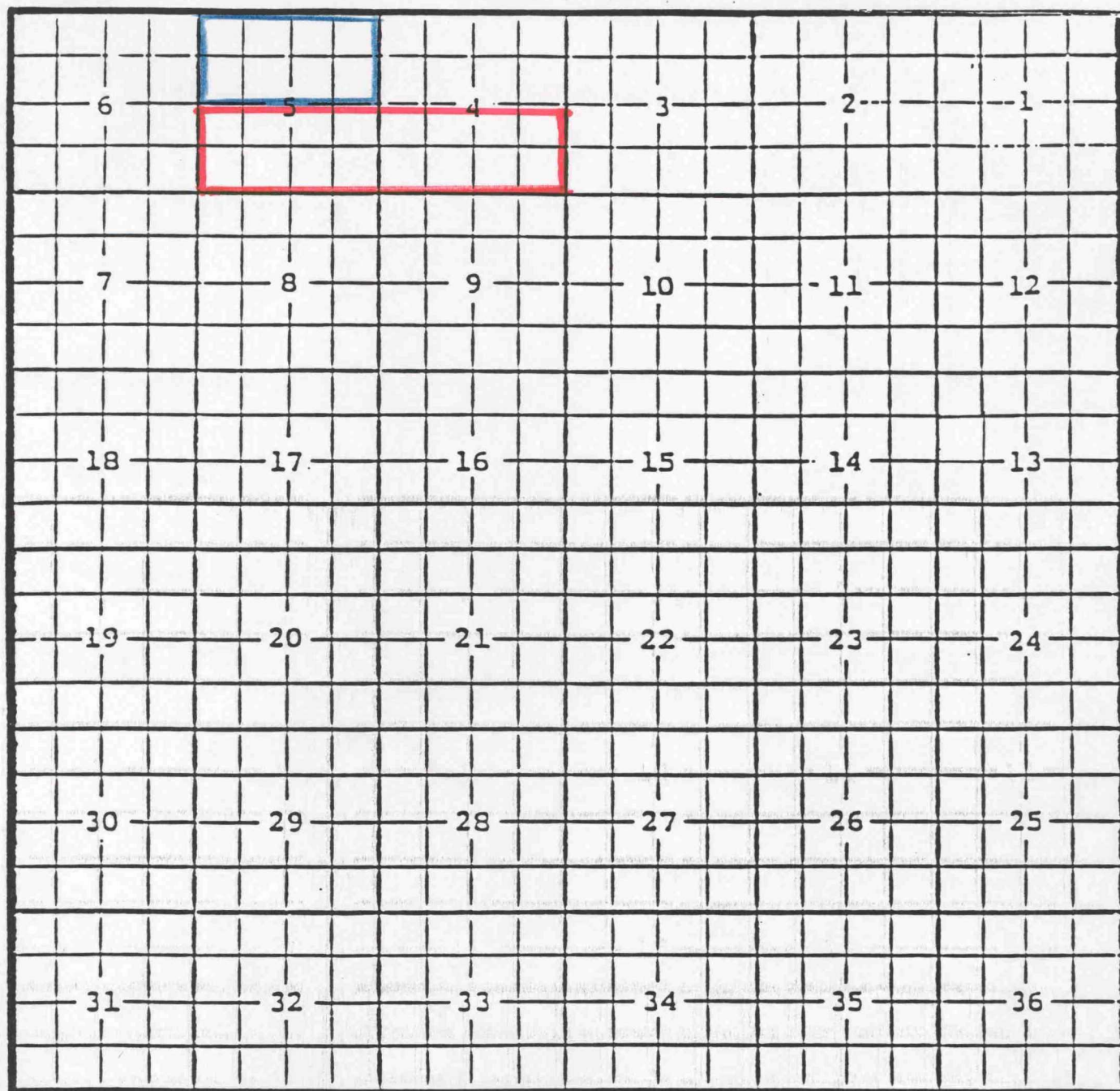
PURPOSE: One completed gas well capable of producing.
Enron oil & Gas Company, Sand Tank "7" Federal Com. #1
Unit D, Sec. 7 T. 18S., R. 30E., NMPM.
Completed 5-14-96 in the Morrow formation.
Top of perforations are at 11673 feet.

Existing pool boundary outlined in red.
Proposed pool extension outlined in blue.

EDDY COUNTY, NEW MEXICO

TOWNSHIP 18 SOUTH RANGE 30 EAST

SAND TANK; STRAWN GAS POOL
NMPM

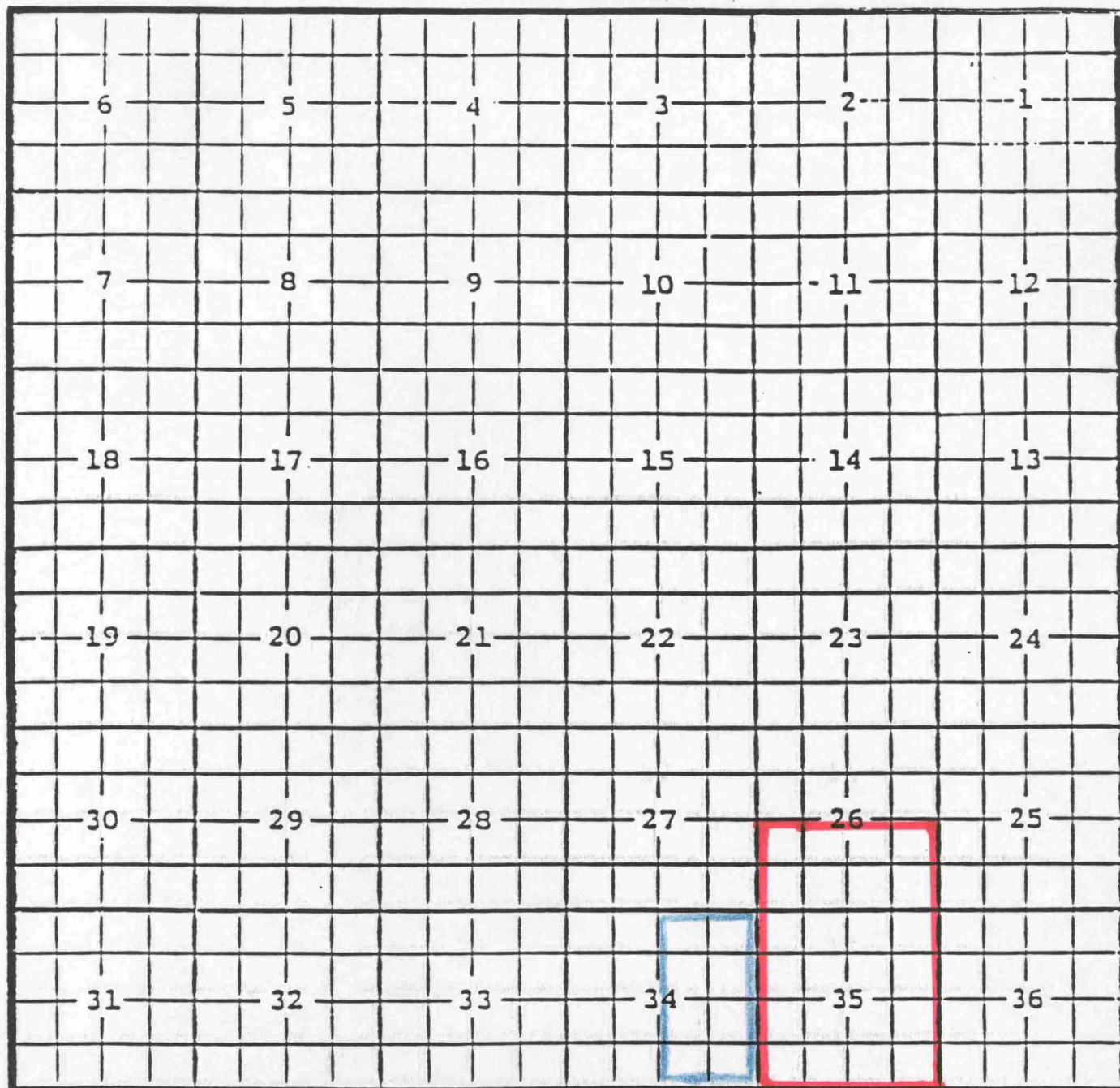


PURPOSE: One completed gas well capable of producing.
Enron Oil & Gas, Sand Tank "5" Federal Com. #1
Unit F, Sec.5, T.18S., R.30E., NMPM.
Completed 2-20-96 in the Strawn formation.
Top of perforations are at 10583 feet.

Propose pool boundary outlined in blue.
Existing pool boundary outlined in red.

EDDY COUNTY, NEW MEXICO
TOWNSHIP 19 SOUTH

WINCHESTER; STRAWN GAS POOL
RANGE 28 EAST NMPM



PURPOSE: One completed gas well capable of producing.
Oxy USA, Inc., DWU Federal #6
Unit I, Sec.34, T.19S., R.28E., NMPM.
Completed 3-20-96, in the Strawn formation.
Top of perforations are at 10203 feet.

Pool boundary outlined in red.
Proposed pool extension outlined in blue.