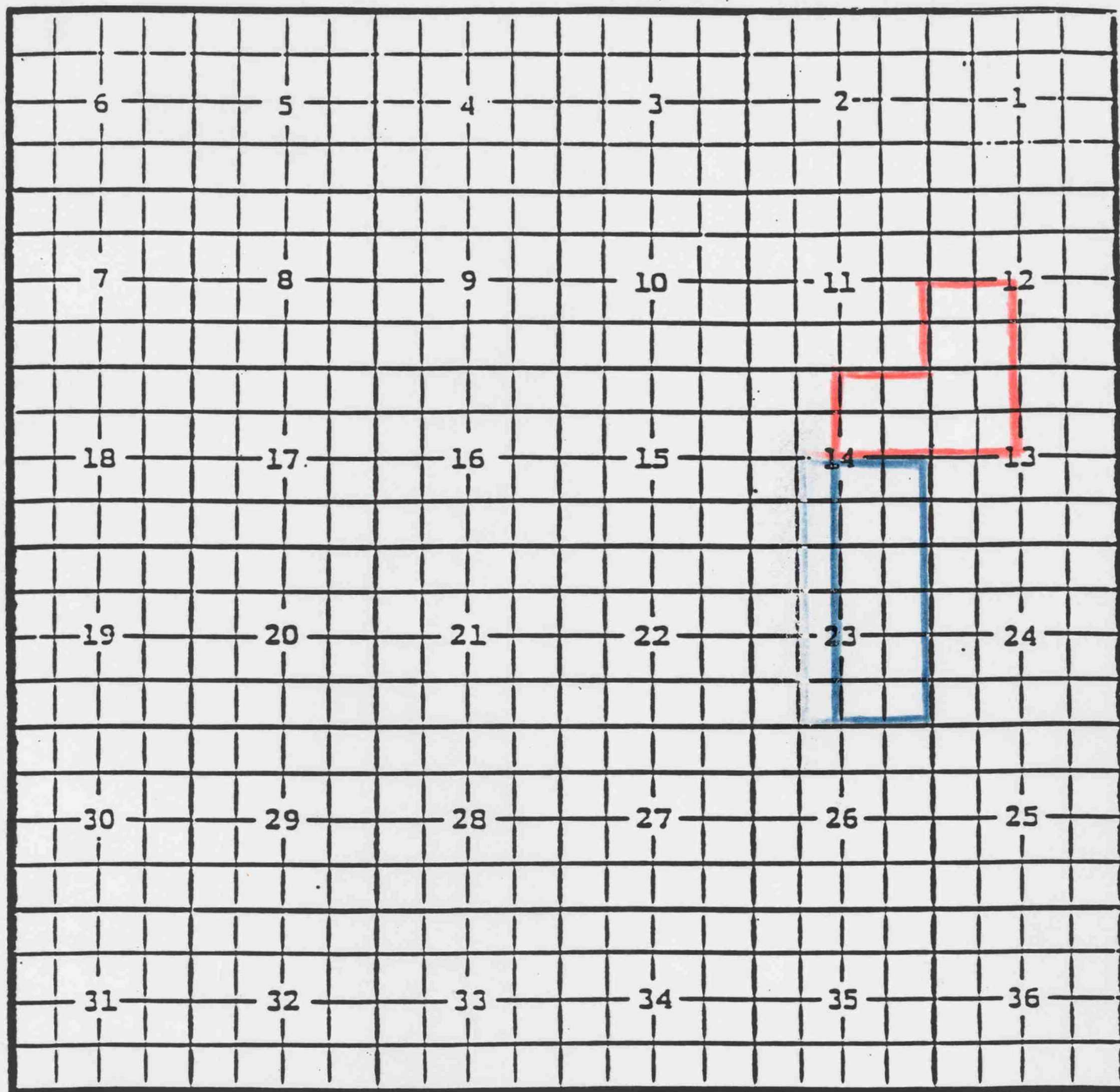


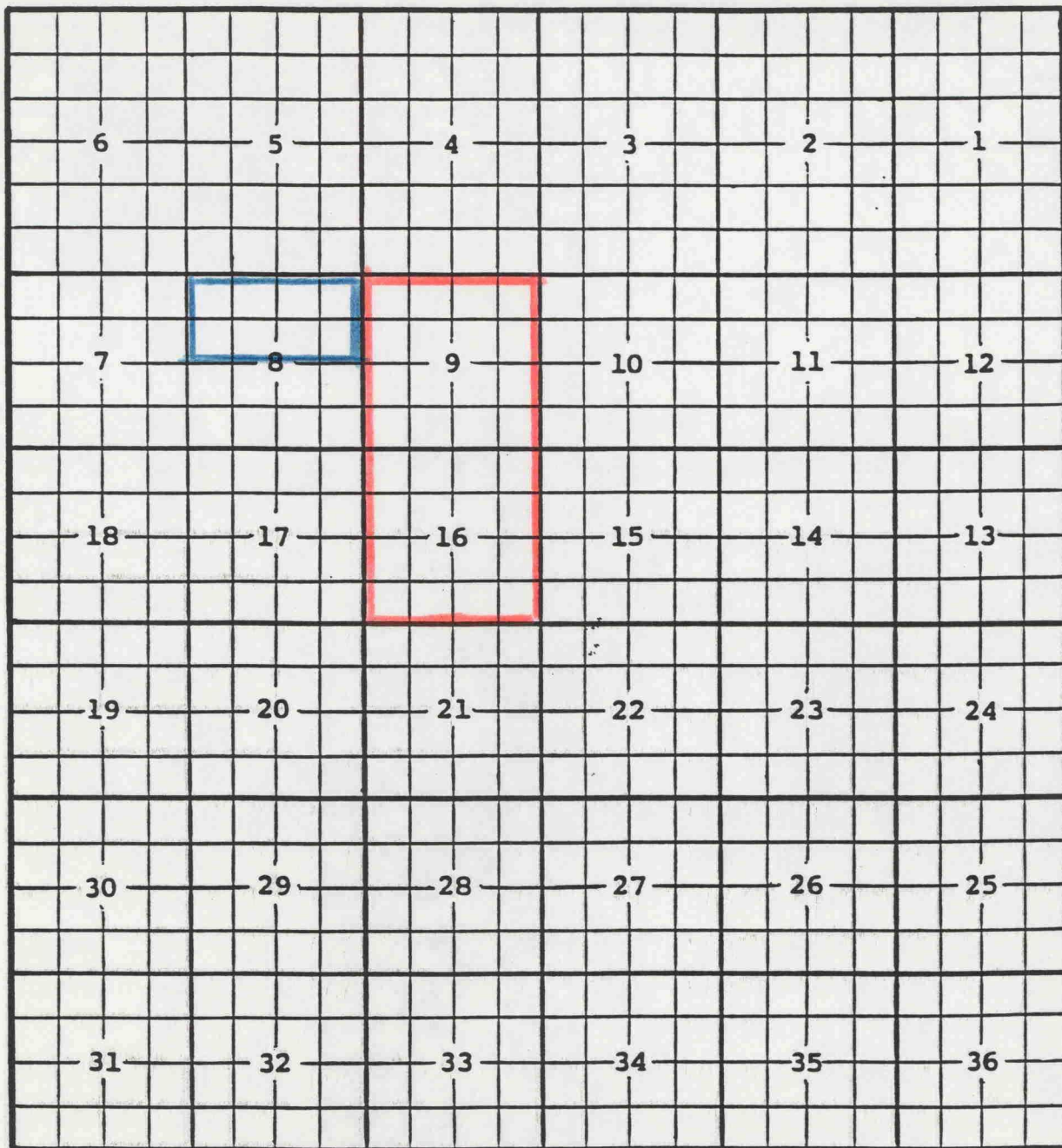
PURPOSE: One completed gas well capable of producing.
Mitchell Energy Corp., Apache "24" Federal #1
Unit P, Sec. 24 T.22S., R.30E., NMPM.
Completed 5-22-96 in the Strawn formation.
Top of perforations are at 12686 feet.

Proposed pool boundary outlined in blue.



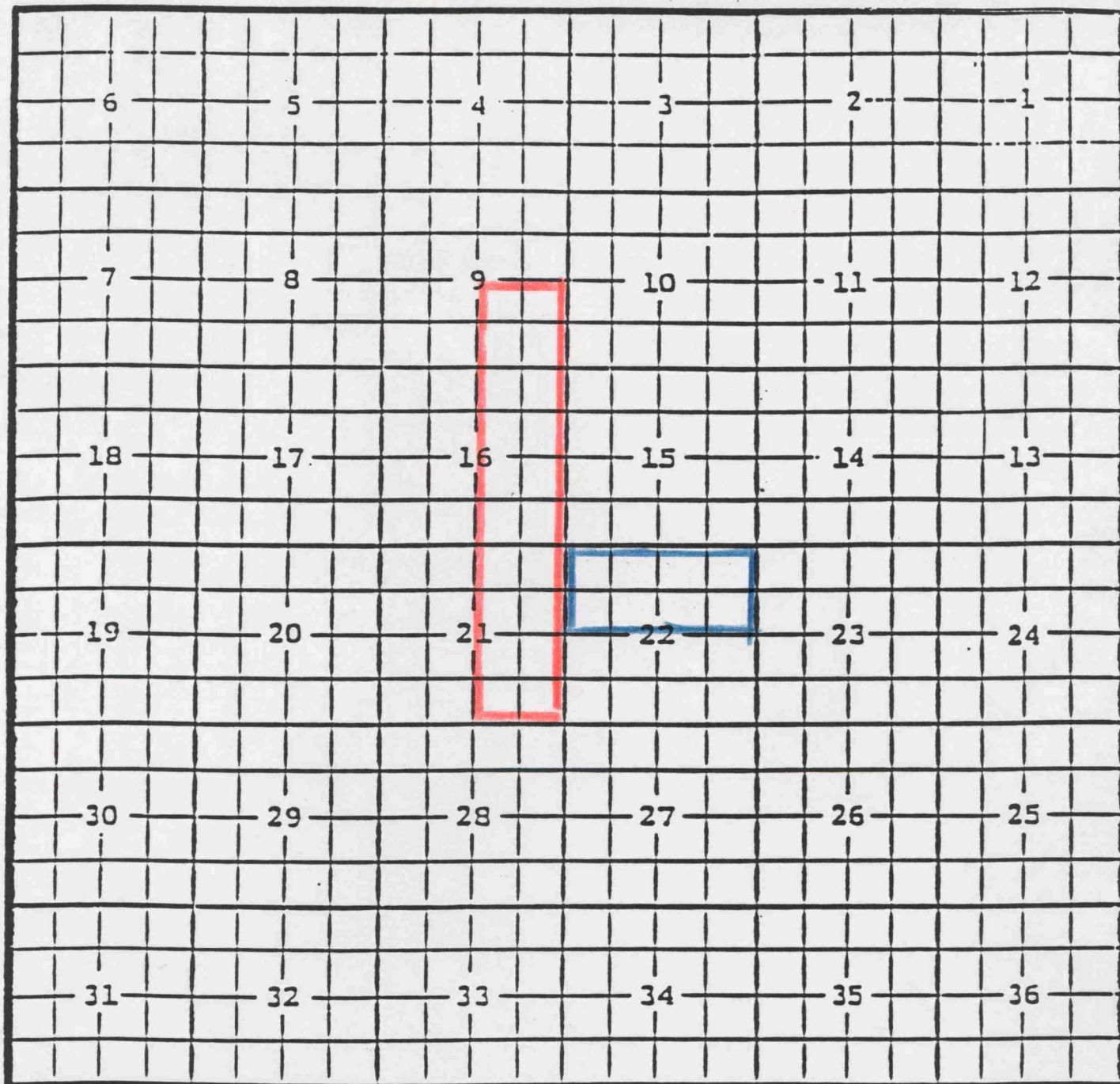
PURPOSE: One completed oil well capable of producing.
Myco Industries, Inc., West Loving Unit #1
Unit J, Sec. 23, T.23S, R.27E., NMPM.
Completed 6-21-96 in the Delaware formation.
Top of perforations are at 3267 feet.

Proposed pool boundary outlined in blue.
Existing pool boundary outlined in red.



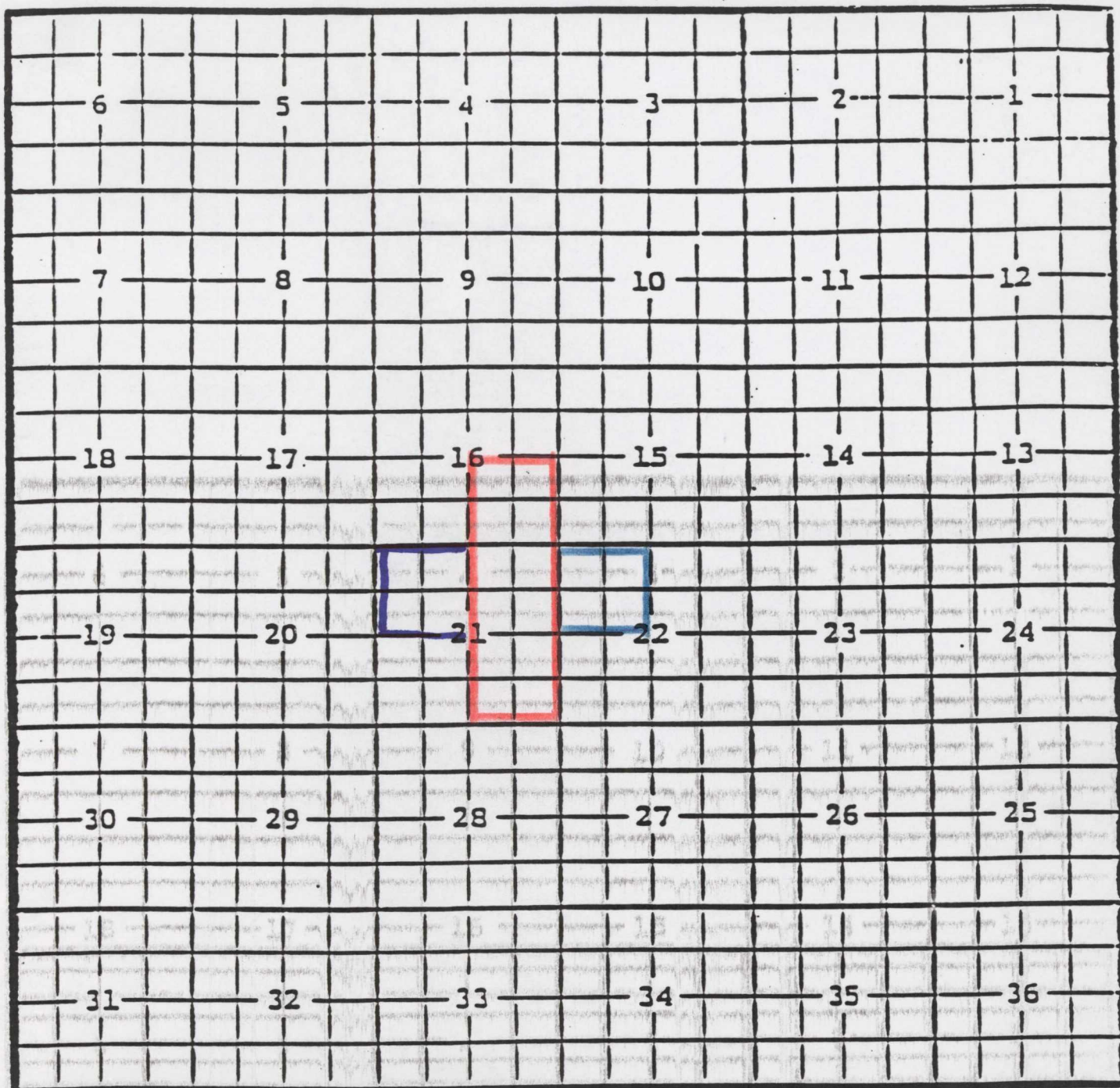
PURPOSE: One completed oil well capable of producing.
Devon Energy Corp.(Nevada), Catclaw "8D" Federal #1
Unit D, Sec. 8, T.21S., R.26E., NMPM.
Completed 3-29-96 in the Delaware Formation.
Top of perforations are at 3560 feet.

Proposed pool extension outlined in blue.
Existing pool boundary outlined in red.



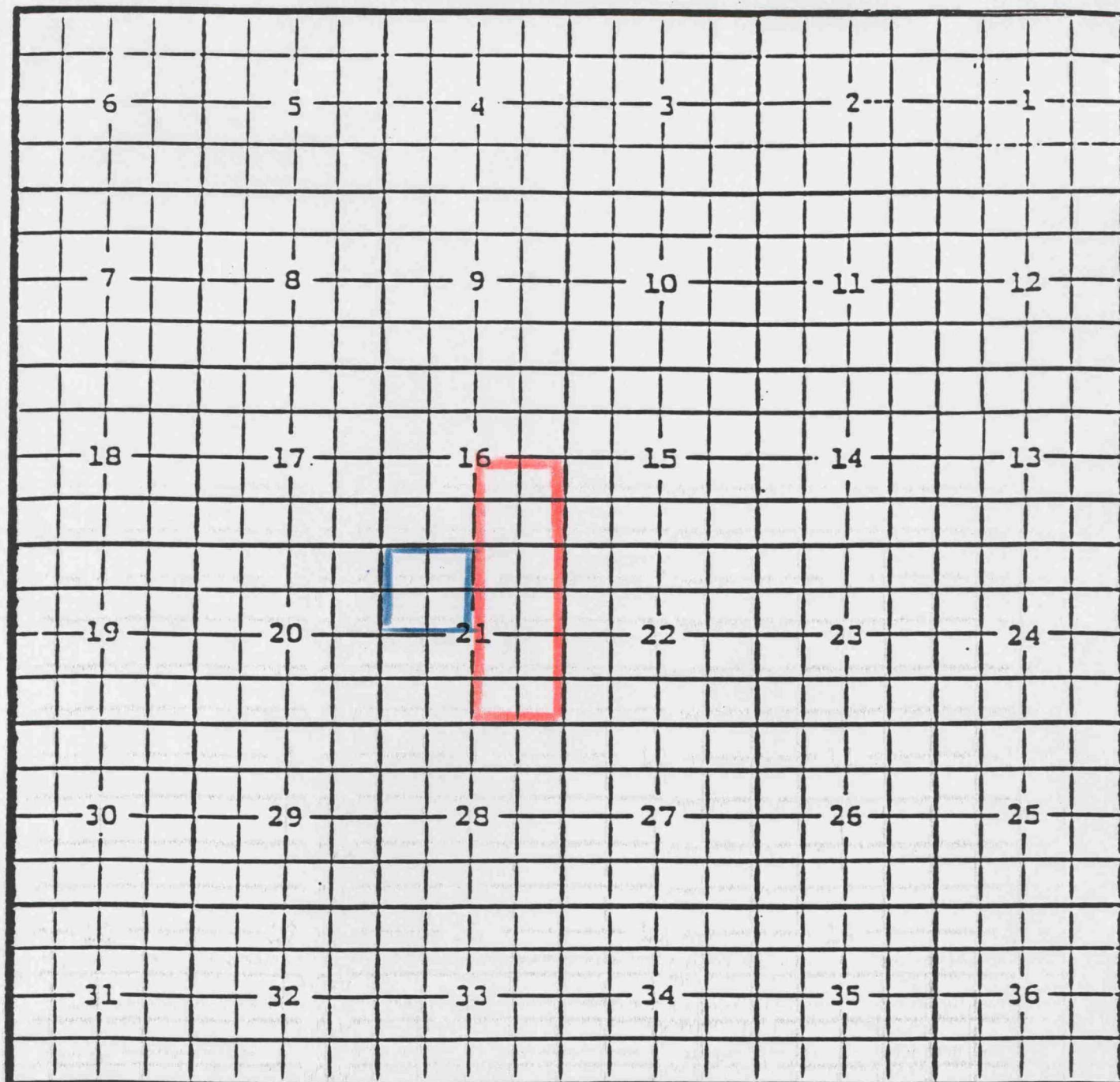
PURPOSE: One completed oil well capable of producing.
Pogo Producing Company, River Bend Federal #5
Unit H, Sec. 22, T.24S., R.29E., NMPM.
Completed 6-20-96 in the Delaware formation.
Top of perforations are at 5154 feet.

Proposed pool boundary outlined in blue.
Existing pool boundary outlined in red.



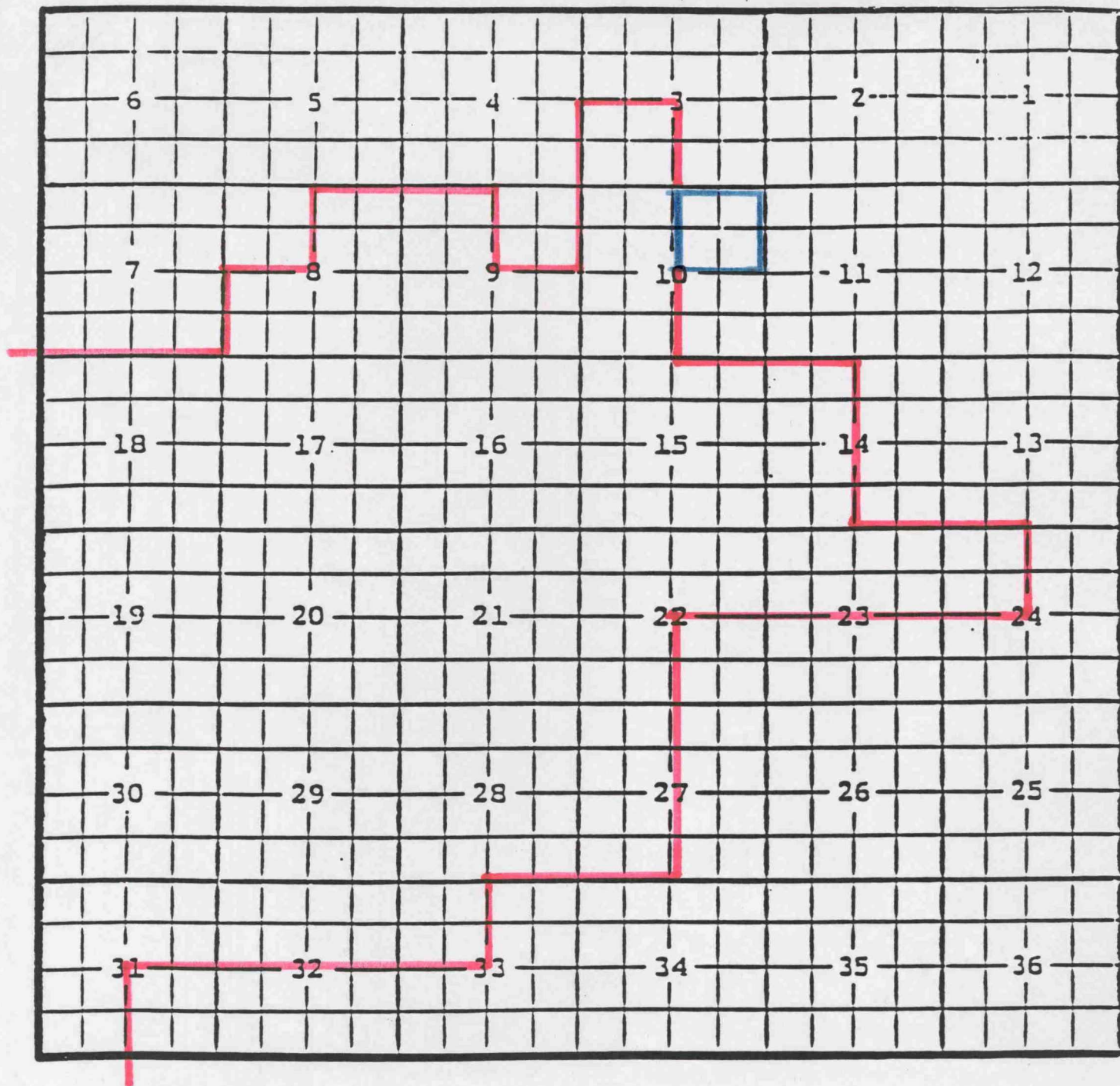
PURPOSE: One completed oil well capable of producing.
Pogo Producing Co., River Bend Federal #9
Unit E, Sec. 22, T.24S., R.29E., NMPM.
Completed 6-25-96 in the Bone Spring formation.
Top of perforations are at 7682 feet.

Existing Pool boundary outlined in red.
Proposed Pool boundary outlined in blue.

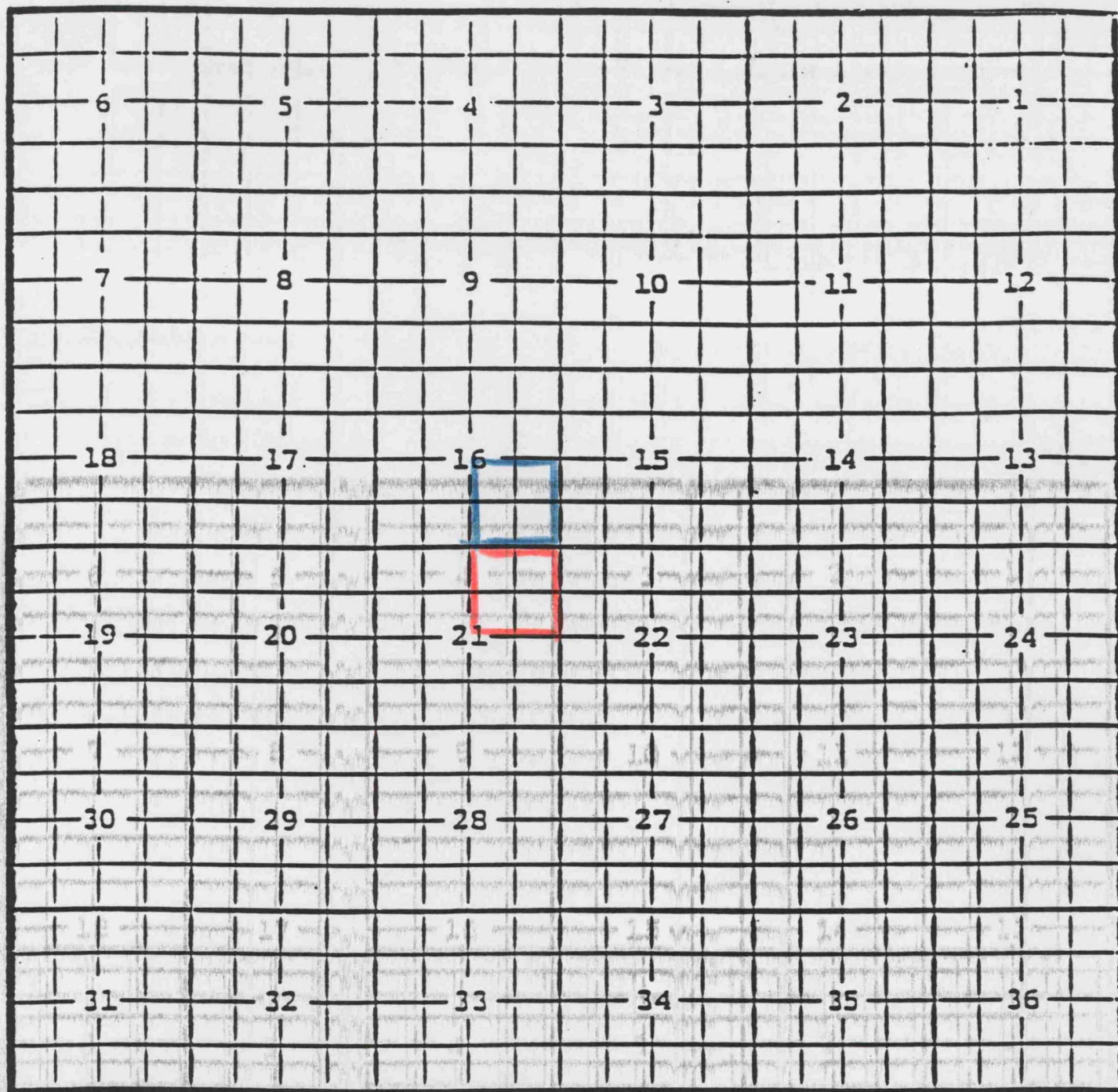


PURPOSE: One completed oil well capable of producing.
 Pogo Producing Company, Yvonne "21" Federal #1
 Unit F, Sec. 21, T.24S., R.29E., NMPM.
 Completed 6-26-96 in the Bone Spring formation.
 Top of perforations are at 7640 feet.

Existing pool boundary outlined in red.
 Proposed pool extension outlined in blue.



Existing pool boundary outlined in red.
Proposed pool boundary outlined in blue.



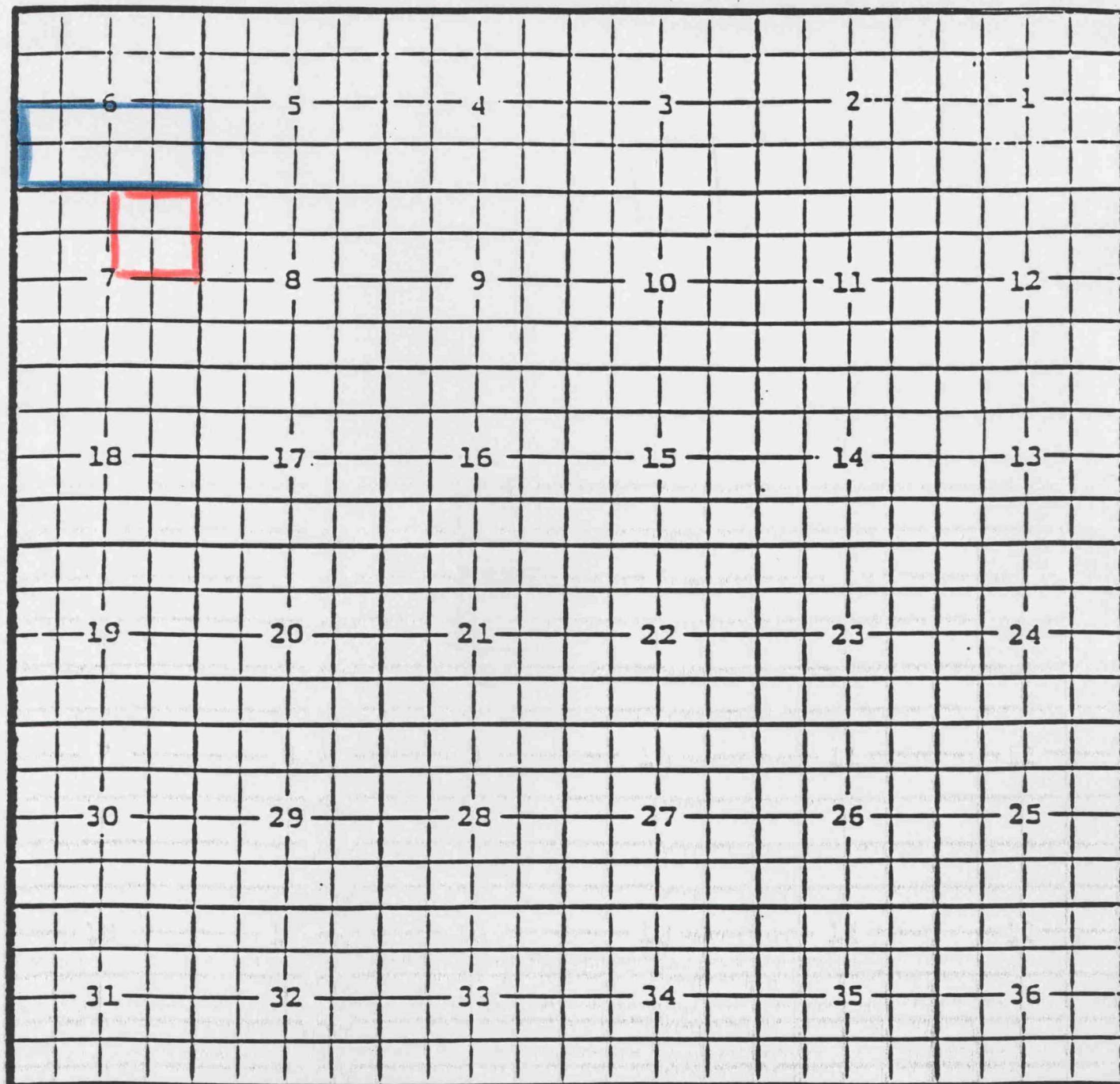
PURPOSE: One completed oil well capable of producing.
Mack Energy Oil Corp., Willow State #1
Unit O, Sec. 16, T.17S., R.31E., NMPM.
Completed 6-19-96 in the Paddock formation.
Top of perforations are at 5005 feet.

Existing pool boundary outlined in red.
Proposed pool extension outlined in blue.

EDDY COUNTY, NEW MEXICO

TOWNSHIP 22 SOUTH RANGE 26 EAST

HAPPY VALLEY; BONE SPRING OIL POOL
NMPM



PURPOSE: One completed oil well capable of producing.

Santa Fe Energy Resources, Inc., Federal "N" #1

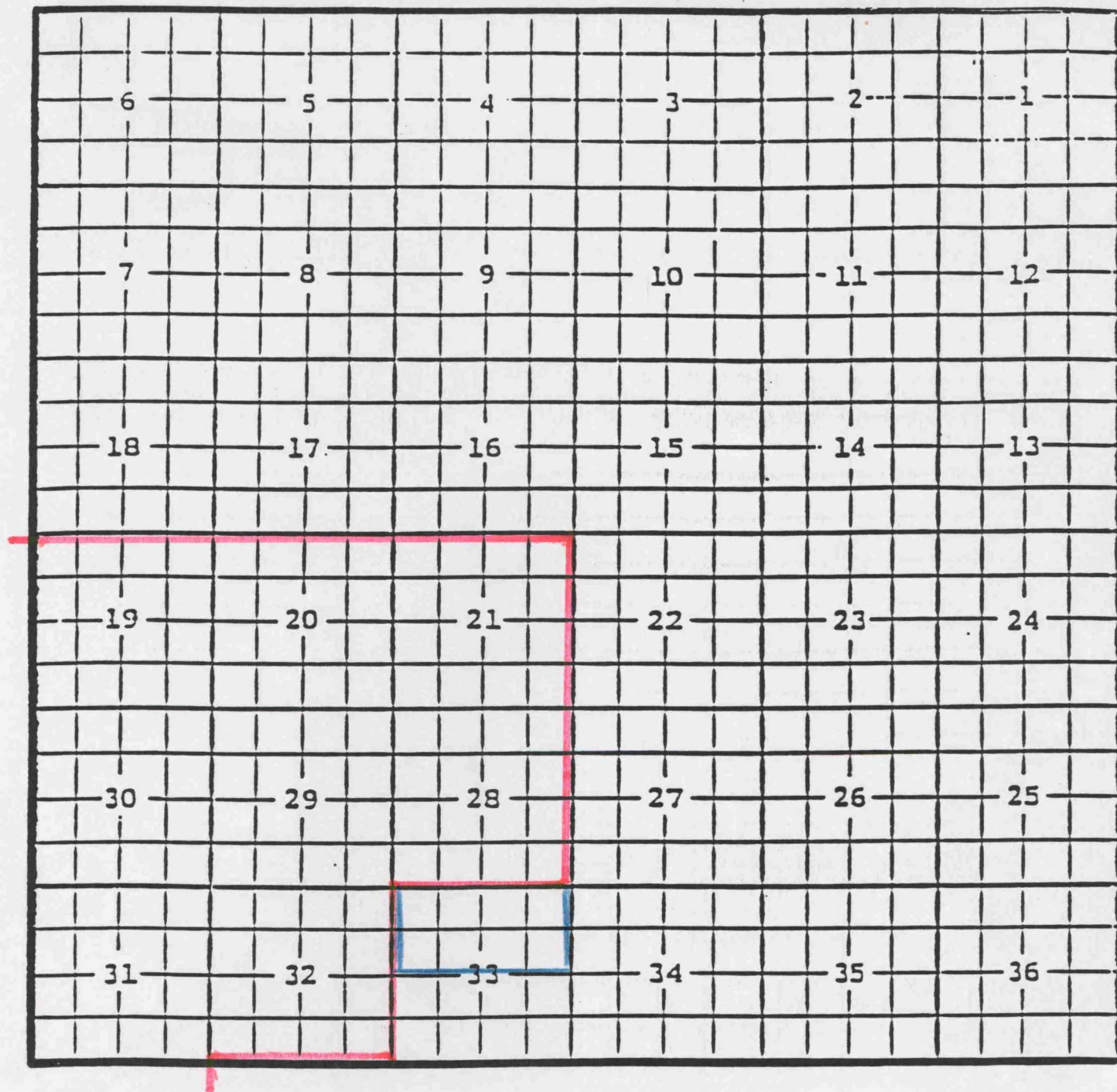
Unit M, Sec. 6, T.22S., R.26E., NMPM.

Completed 6-24-96 in the Delaware formation.

Top of perforations are at 6507 feet.

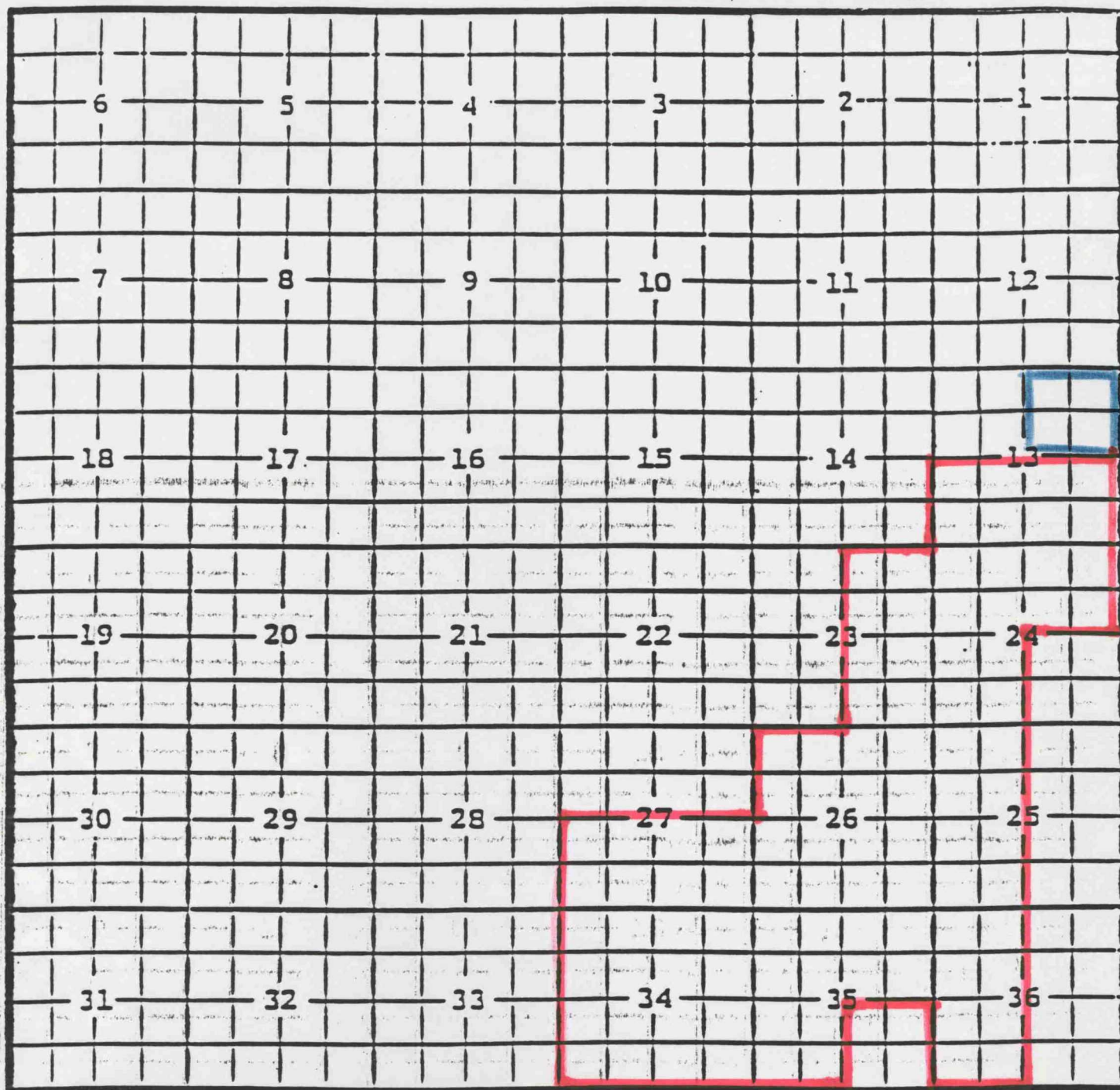
Propose pool boundary outlined in blue.

Existing pool boundary outlined in red.



PURPOSE: One completed gas well capable of producing.
Marathon Oil Company, Indian Hills Uint #12
Unit F, Sec. 33, T.21S., R.24E., NMPM.
Completed in the Upper Penn. formation.
Top of perforations are at 8140 feet.

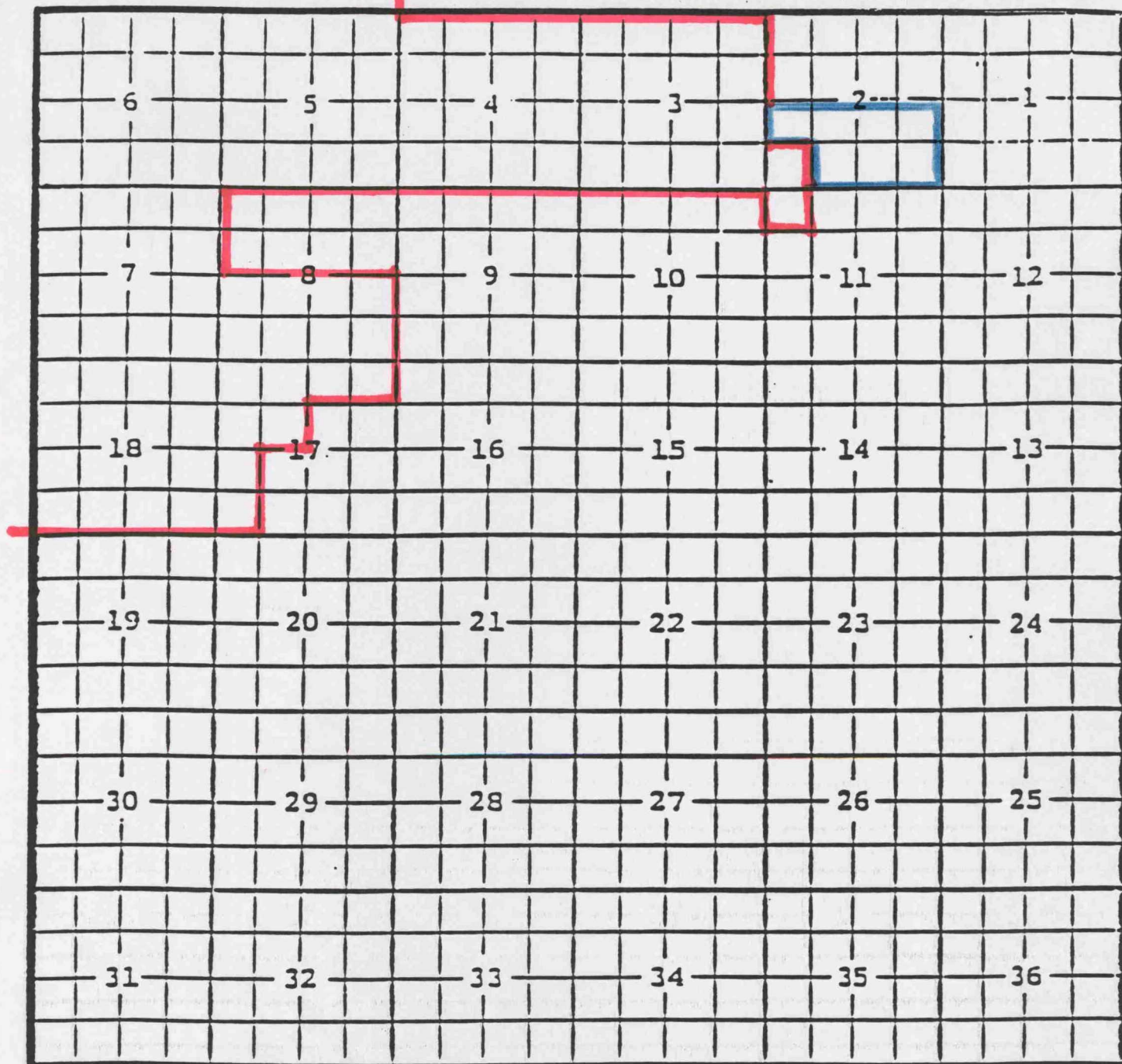
Pool boundary outlined in red.
Proposed pool extension outlined in blue.



PURPOSE: One completed oil well capable of producing.
Devon Energy Oil Corp., Todd "13H" Federal #8
Unit H, Sec. 13, T.23S., R.31E., NMPM.
Completed in the Delaware formation.
Top perforations are at 8154 feet.

Pool boundary outlined in red.
Proposed pool extension outlined in blue.

LOCO HILLS; (QU, GB, SA) OIL POOL
NMPM




Pool boundary outlined in red.
Proposed pool extension outlined in blue.

EDDY COUNTY, NEW MEXICO
TOWNSHIP 23 SOUTH RANGE 31 EAST

NMPM

LOS MEDANOS; WOLFCAMP, SOUTH OIL POOL

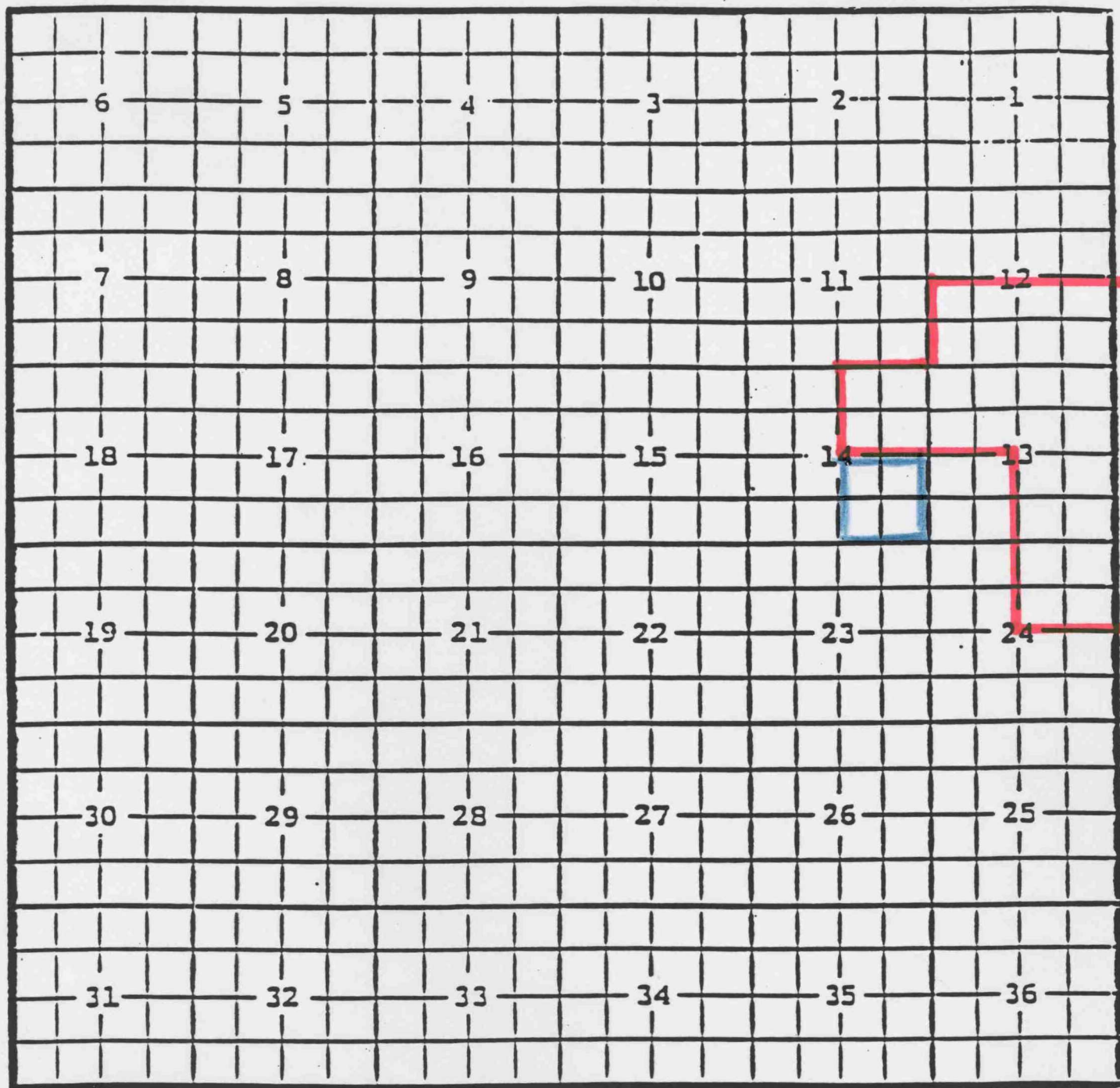


PURPOSE: One completed oil well capable of producing.
Enron Oil & Gas, James Ranch Unit #73
Unit C, Sec. 6, T.23S., R.31E., NMPM.
Completed 7-31-96 in the Wolfcamp formation.
Top of perforations are at 11166 feet.

Proposed pool extension outlined in blue.

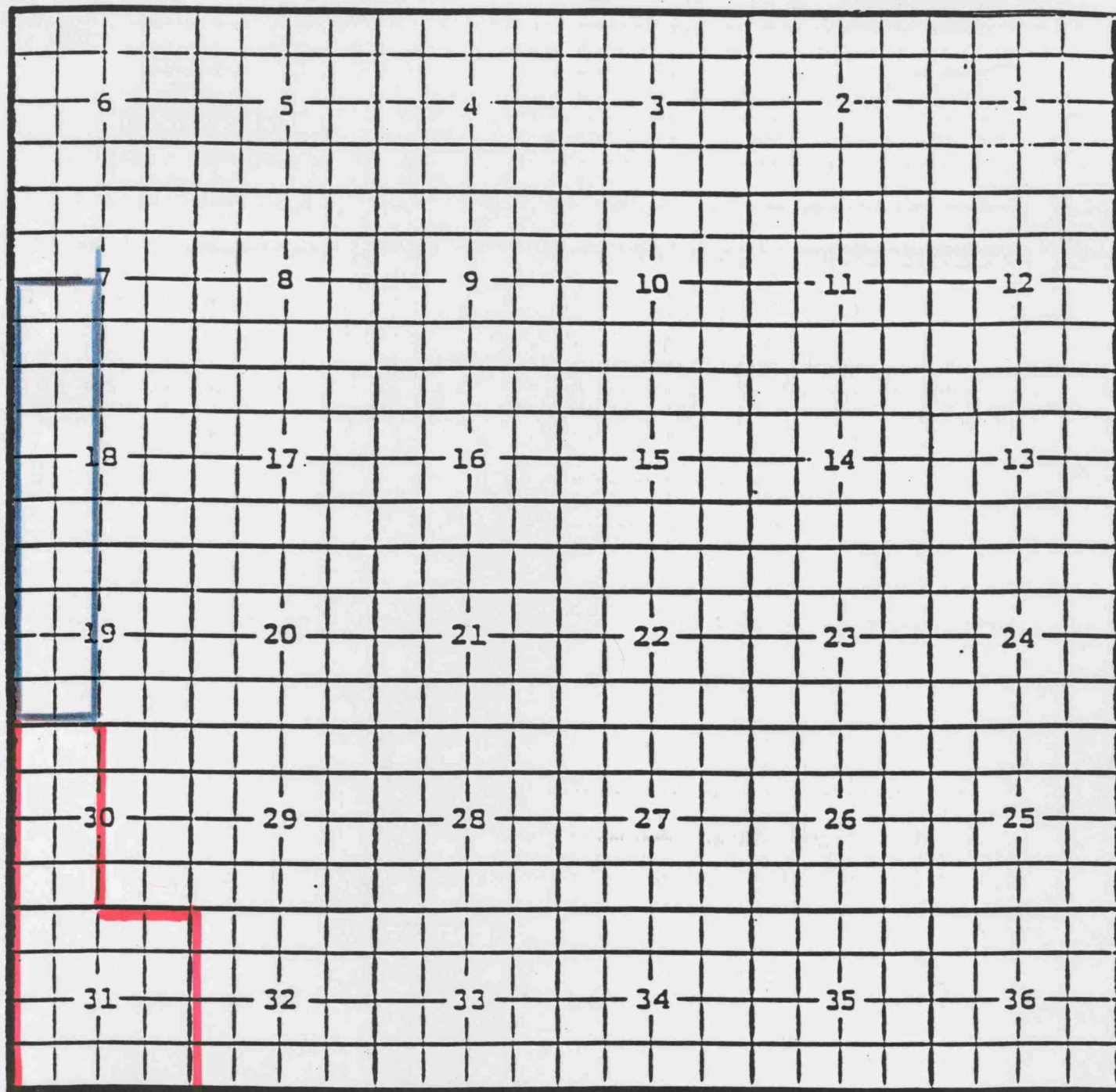
EDDY COUNTY, NEW MEXICO
TOWNSHIP 23 SOUTH RANGE 29 EAST

NASH DRAW; BRUSHY CANYON OIL POOL
NMPM



PURPOSE: One completed oil well capable of producing.
Strata Production Company, Nash Unit #25
Unit I, Sec. 14, T.23S., R.29E., NMPM.
Completed 5-12-96 in the Brushy Canyon formation.
Top of perforations are at 5896 feet.

Pool boundary outlined in red
Proposed pool extension outlined in blue.



PURPOSE: One completed gas well capable of producing.
McKay Oil Corp., West Fork Unit #2
Unit M, Sec. 7, T.5S., R.22E., NMPM.
Completed 11-04-88 in the Abo formation.
Top of perforations are at 4112 feet.

Pool boundary outlined in red.
Proposed pool boundary outline in blue.