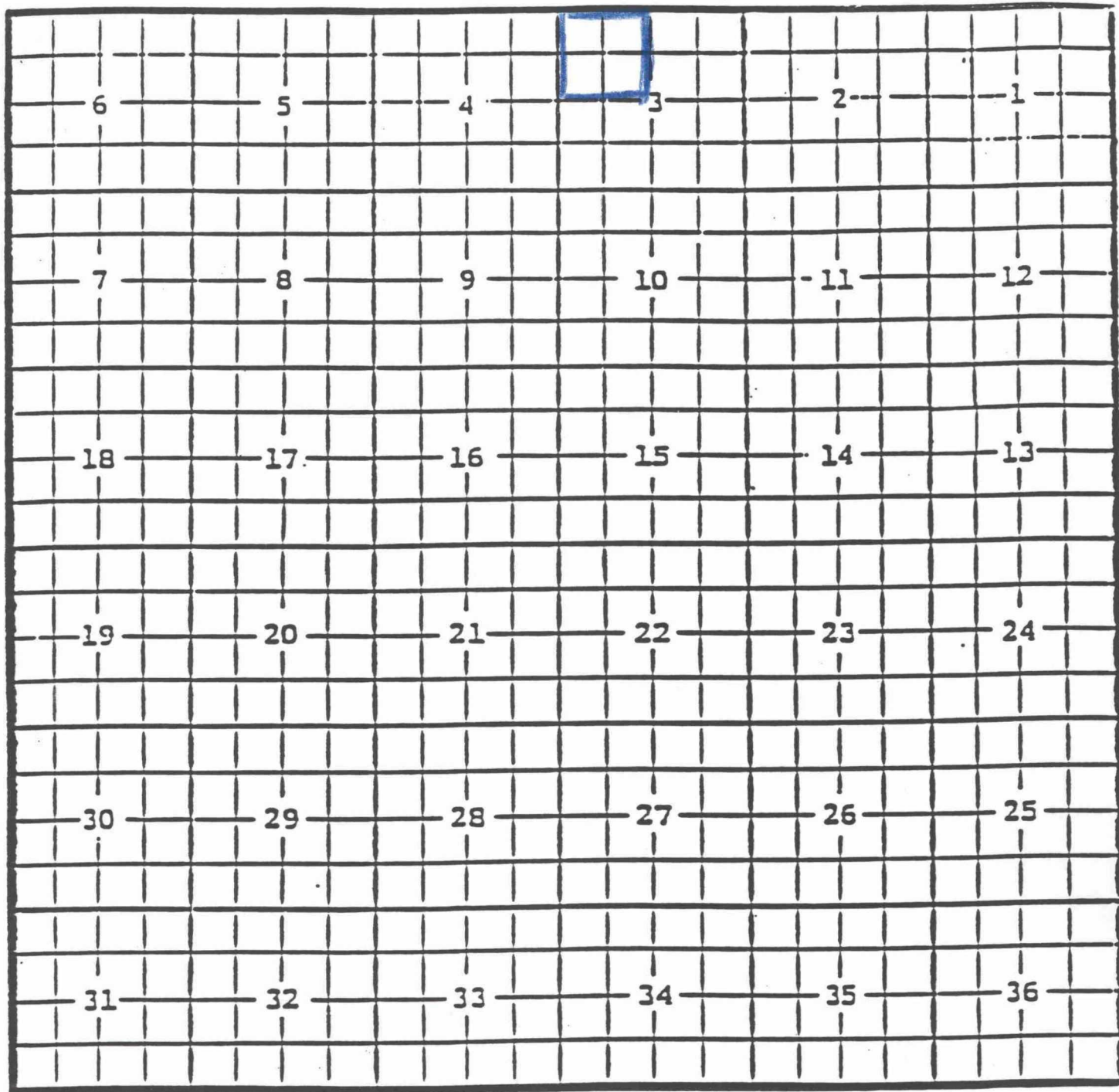


PURPOSE: One completed gas well capable of producing.
Great Western Drilling Company, Hay Hollow "25" State #1
Unit G, Sec. 25 T.25S., R.27E., NMPM.
Completed 8-22-96 in the Wolfcamp formation.
Top of perforations are at 11065 feet.

Proposed pool boundary outlined in blue.

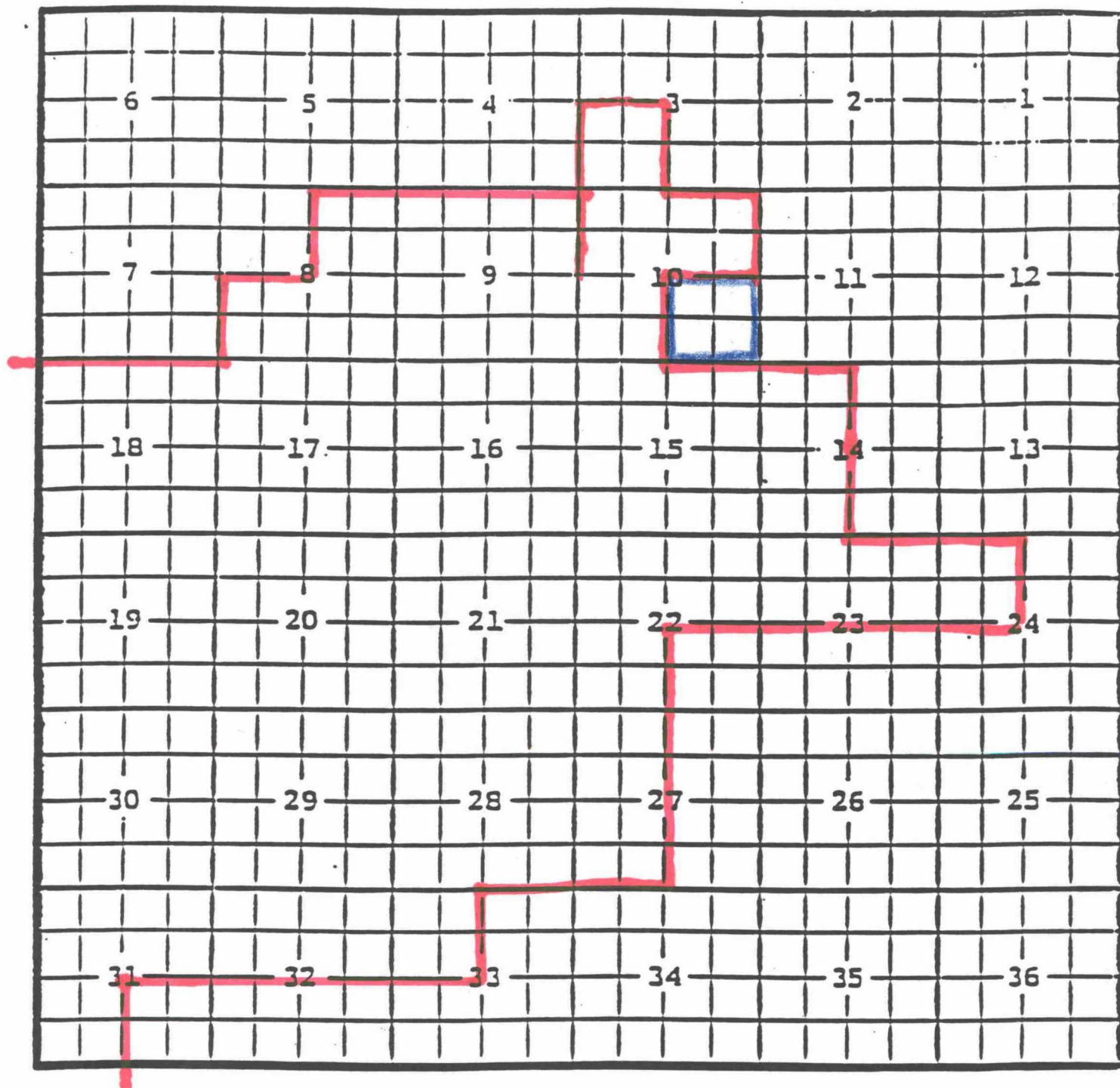


PURPOSE: One completed oil well capable of producing.
Marbob Energy Corporation, True Grit Fee #1
Lot 4 , Sec. 3, T.11S, R.28E., NMPM.
Completed 8-07-96 in the Devonian formation.
Top of perforations are at 7030 feet.

Proposed new pool boundary outlined in blue.

EDDY COUNTY; NEW MEXICO
TOWNSHIP 19 SOUTH RANGE 25 EAST

DAGGER DRAW; UPPER PENN., NORTH OIL POOL
NMPM



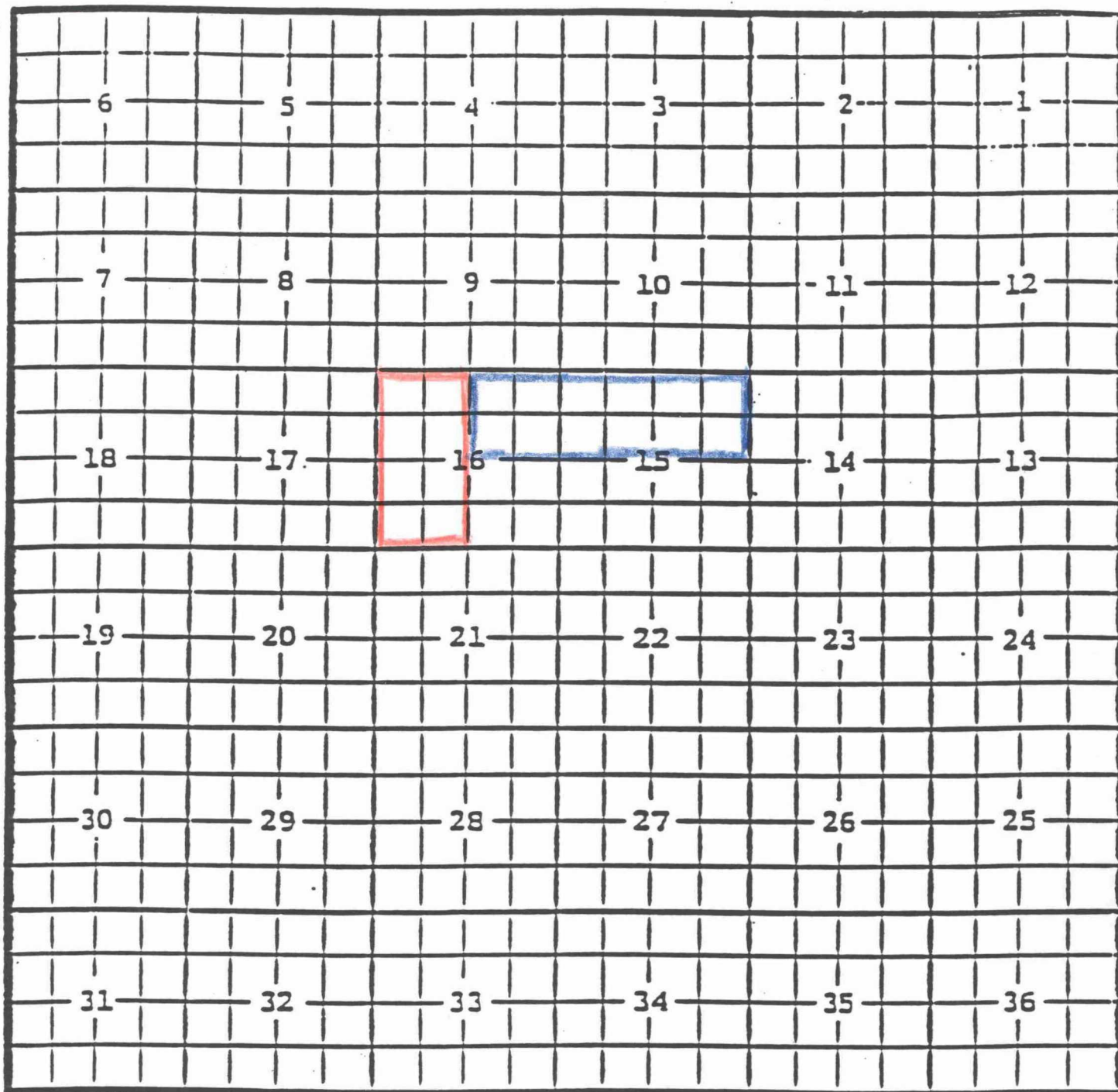
PURPOSE: One completed oil well capable of producing.
Yates Petroleum Corporation, Polo "AOP" Federal Com. #6
Unit O, Sec. 10, T.19S., R.25E., NMPM.
Completed 7-31-96 in the Delaware Formation.
Top of perforations are at 7642 feet.

Proposed pool extension outlined in blue.
Existing pool boundary outlined in red.

EDDY COUNTY; NEW MEXICO

TOWNSHIP 19 SOUTH RANGE 24 EAST

HOAG TANK; WOLFCAMP GAS POOL
NMPM.

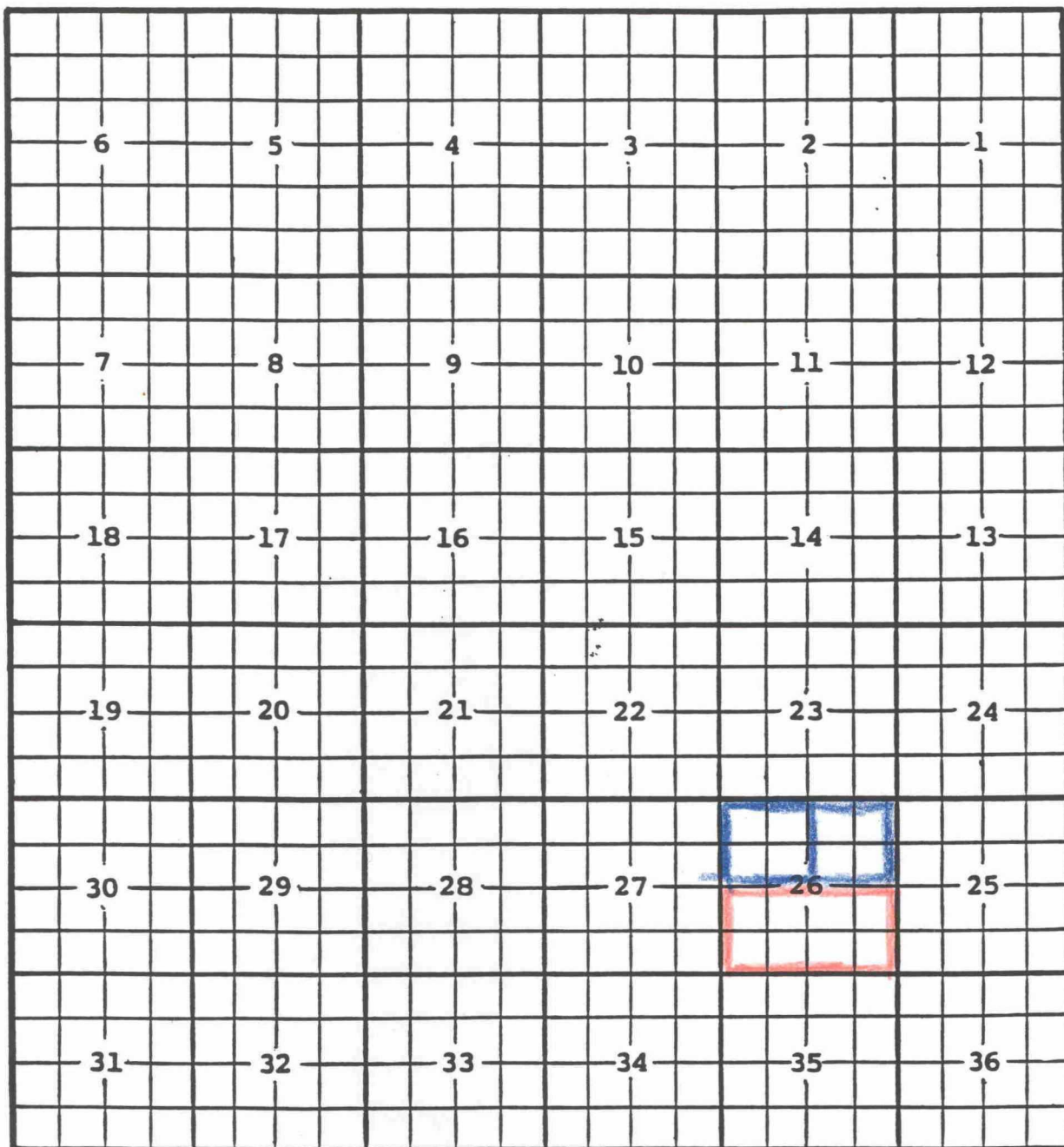


PURPOSE: One completed gas well capable of producing.
Yates Petroleum Corporation, Allison "CQ" Federal #9
Unit D Sec. 15, T.19S., R.24E., NMPM.
Completed 7-19-96 in the Wolfcamp formation.
Top of perforations are at 6402 feet.

Proposed pool boundary outlined in blue.
Existing pool boundary outlined in red.

EDDY COUNTY, NEW MEXICO
TOWNSHIP 21 SOUTH RANGE 22 EAST NMPM

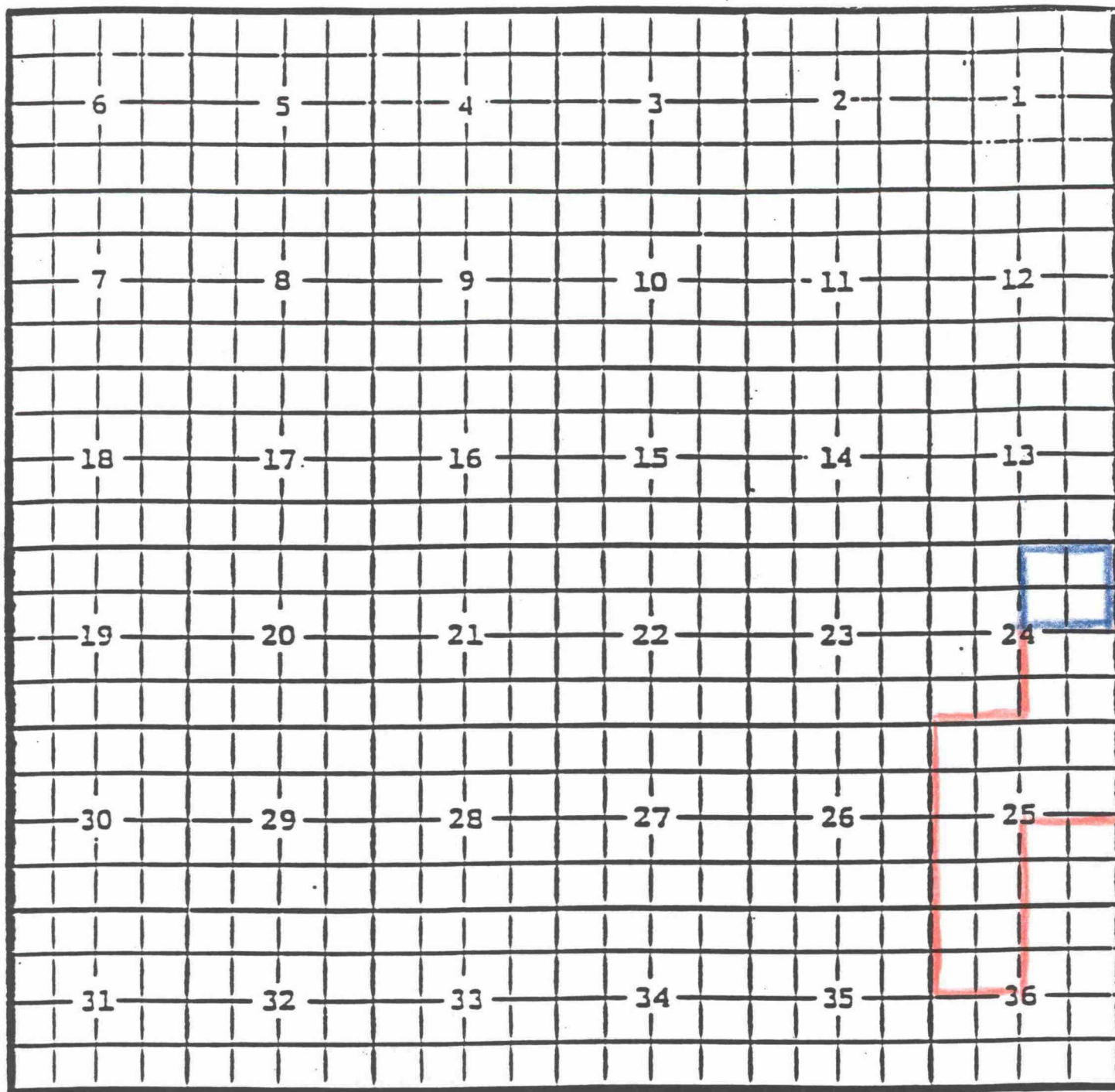
LOAFER DRAW; MORROW GAS POOL



PURPOSE: One completed gas well capable of producing.
Stevens and Tull Inc., Bullseye #1
Unit H, Sec. 26, T.21S., R.22E., NMPM.
Completed 7-25-96 in the Morrow formation.
Top of perforations are at 9007 feet.

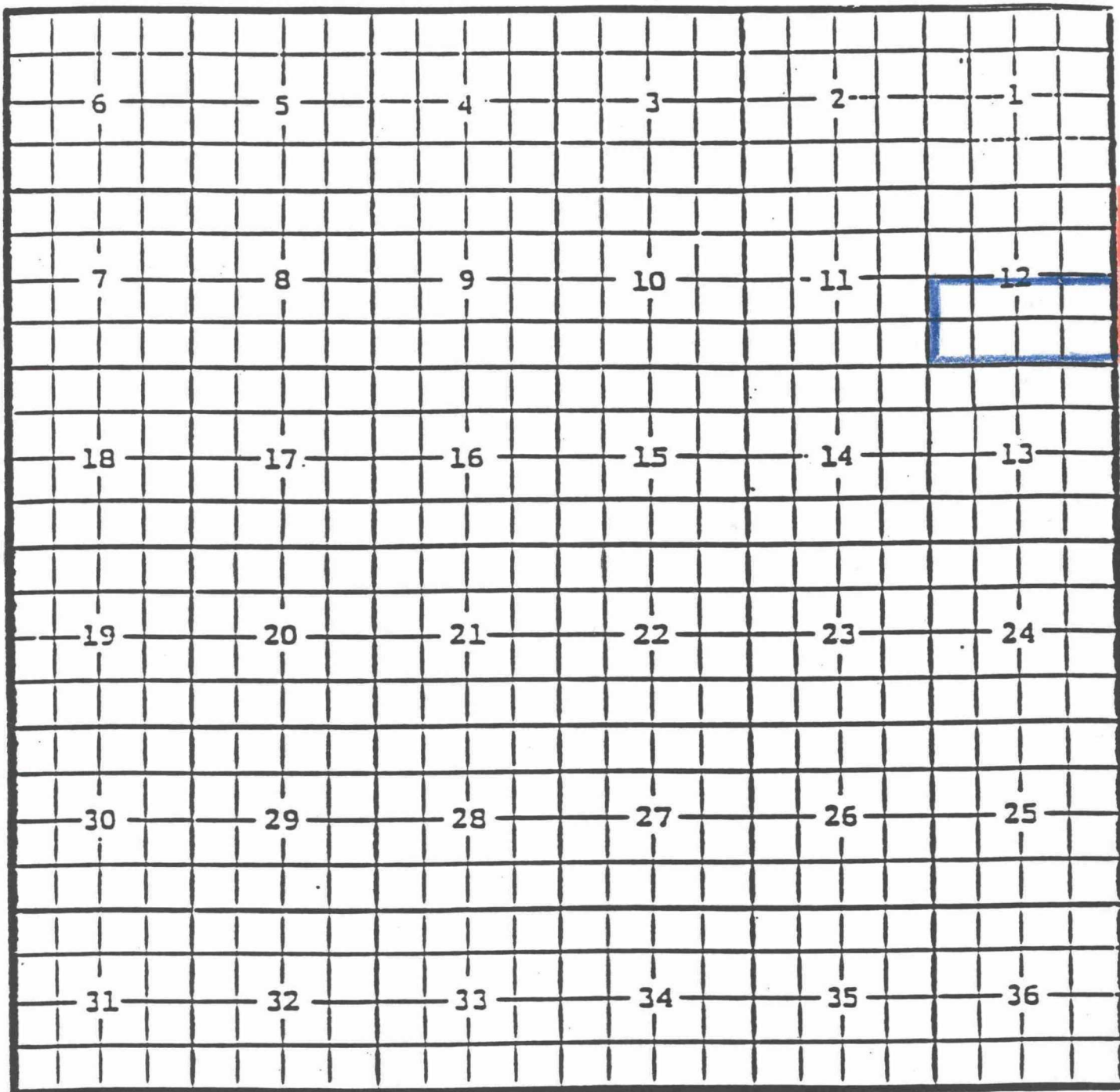
Existing Pool boundary outlined in red.
Proposed Pool boundary outlined in blue.

EDDY COUNTY, NEW MEXICO *Southwest* POKER LAKE; DELAWARE OIL POOL
TOWNSHIP 24 SOUTH RANGE 30 EAST NMPM



PURPOSE: One completed oil well capable of producing.
Bass Enterprises Production Company, Poker Lake Unit # 93
Unit H, Sec. 24, T.24S., R.30E., NMPM.
Completed 7-16-96 in the Delaware formation.
Top of perforations are at 7880 feet.

Existing pool boundary outlined in red.
Proposed pool extension outlined in blue.



PURPOSE: One completed gas well capable of producing.
Yates Petroleum Corporation, Sand Tank "APS" Federal Com. #1
Unit N, Sec. 12, T.18S., R29E., NMPM
Completed 2-09-96 in the Morrow formation.
Top of perforations are at 11120 feet.

Existing pool boundary outlined in red.
Proposed pool boundary outlined in blue.