

**SAN JUAN 31-6 UNIT  
PA OWNERSHIP SUMMARY**

**I. FRUITLAND PARTICIPATING AREA, FIFTEENTH EXPANSION  
EFFECTIVE 6/1/95, 9729.38**

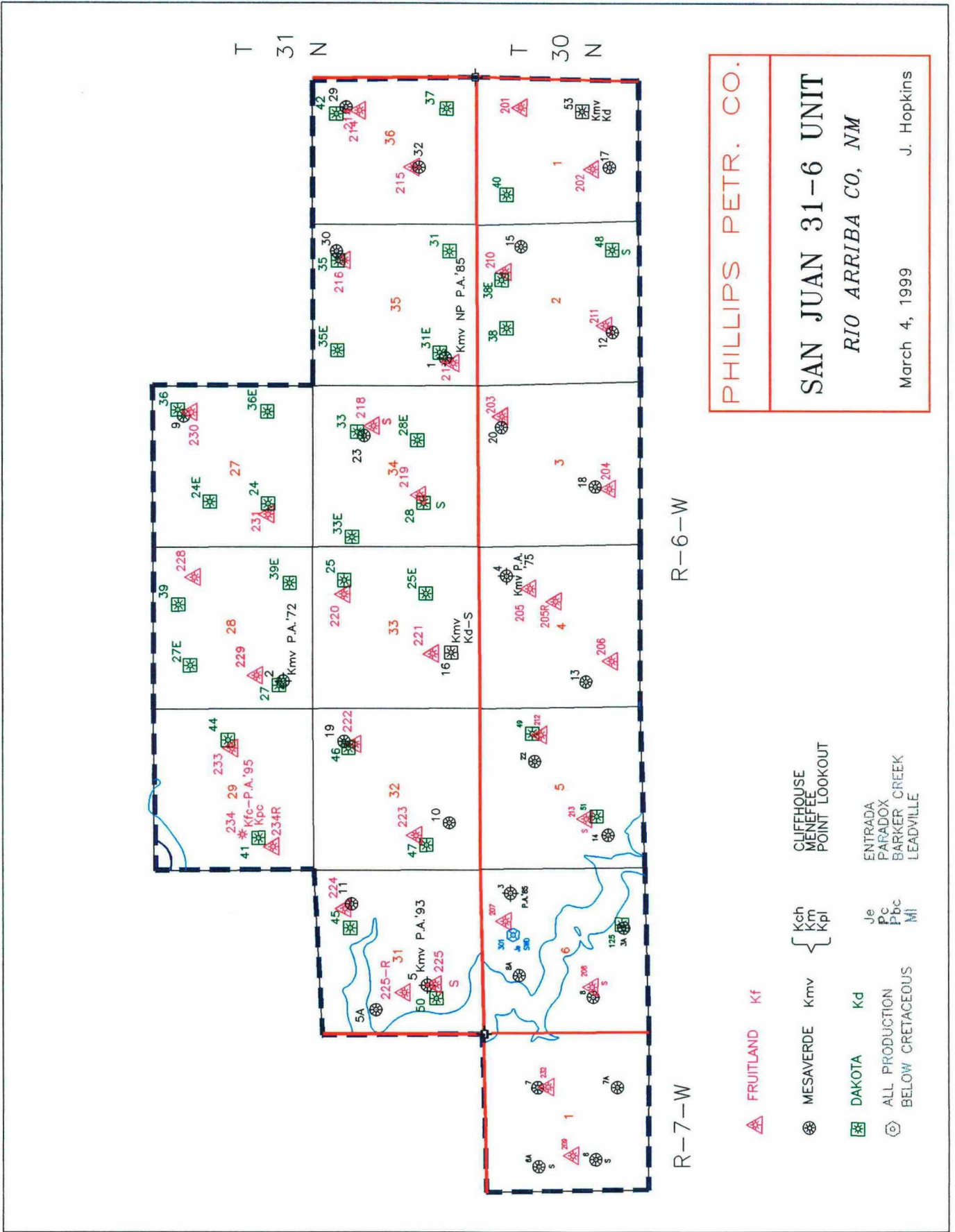
<u>OWNER NAME</u>	<u>PERCENTAGE</u>
Phillips-San Juan Partners, L. P.	49.577210%
Burlington Resources Oil & Gas Company	22.556790%
Williams Production Company	16.934550%
CBP San Juan Limited Partnership	2.878050%
Wiser Oil Company	1.644500%
Conoco Inc.	1.642970%
Amoco Production Company	1.642960%
Four Star Oil & Gas Company	1.573250%
Cross Timbers Production Company	1.549720%

**II. MESAVERDE PARTICIPATING AREA, SIXTEENTH EXPANSION  
EFFECTIVE 1/1/86, 7809.38 ACRES**

<u>OWNER NAME</u>	<u>PERCENTAGE</u>
Phillips Petroleum Company	46.035470%
Burlington Resources Oil & Gas Company	28.102570%
Williams Production Company	11.498540%
Cinco General Partnership	3.585630%
Amoco Production Company	3.071310%
Wiser Oil Company	2.048820%
Conoco Inc.	2.046900%
Cross Timbers Production Company	1.930730%
Four Star Oil & Gas Company	1.680030%

**III. DAKOTA PARTICIPATING AREA, ELEVENTH EXPANSION  
EFFECTIVE 11/1/84, 6577.37 ACRES**

<u>OWNER NAME</u>	<u>PERCENTAGE</u>
Phillips-New Mexico Partners, L. P.	90.982410%
Amoco Production Company	2.432590%
Four Star Oil & Gas Company	2.432580%
Wiser Oil Company	2.432580%
Cross Timbers Production Company	1.341470%
Burlington Resources Oil & Gas Company	0.378370%



**PHILLIPS PETR. CO.**

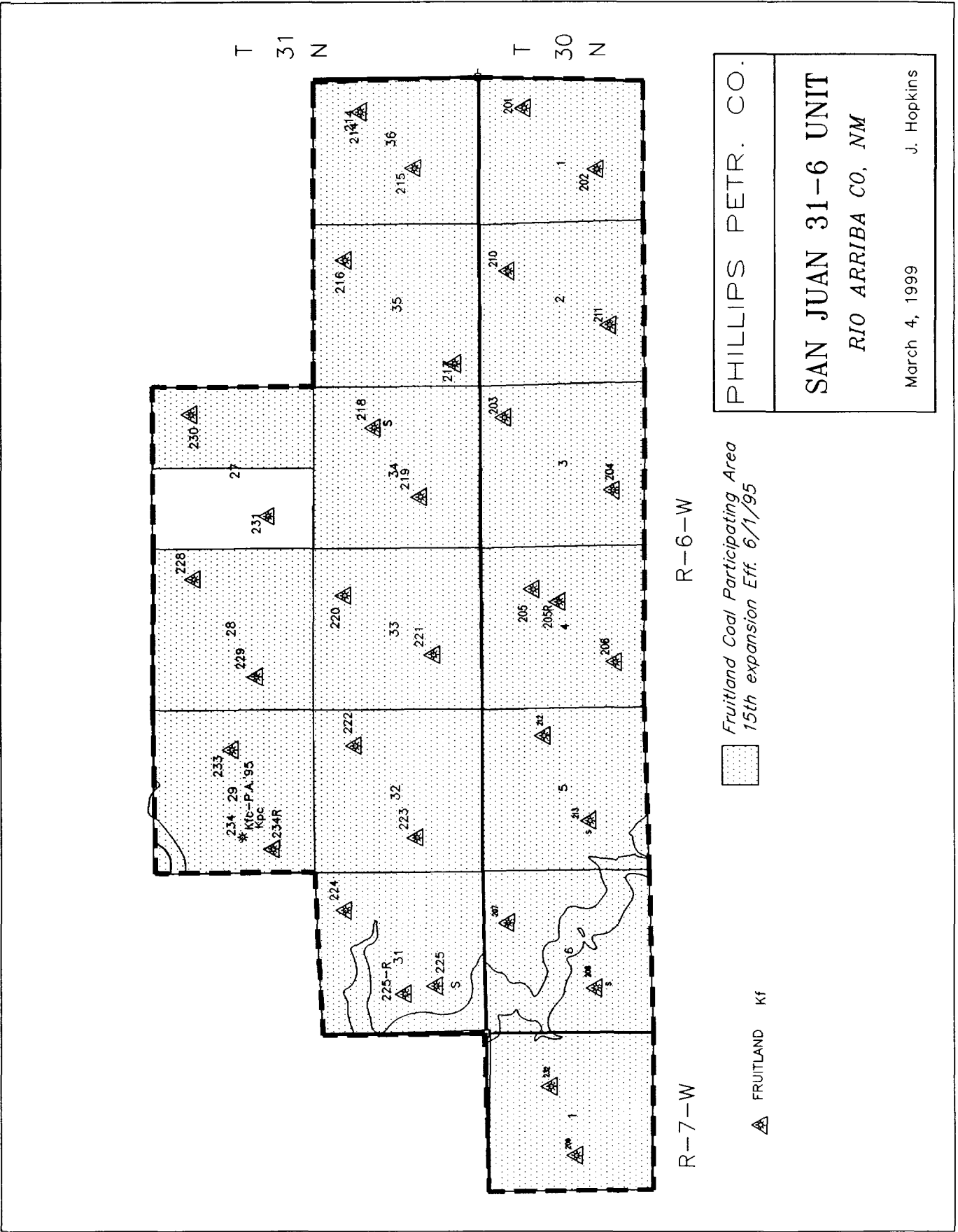
**SAN JUAN 31-6 UNIT**  
*RIO ARRIBA CO, NM*

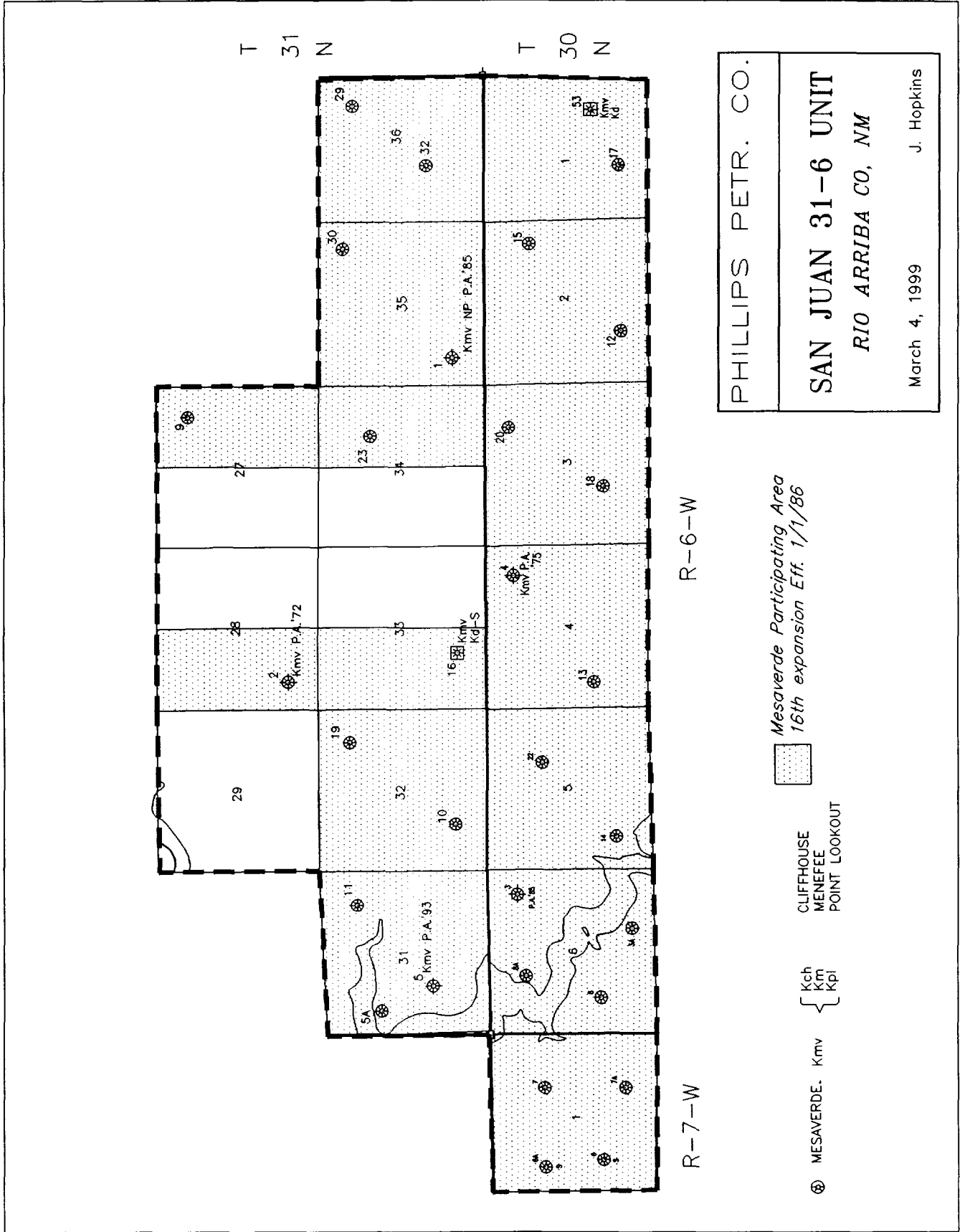
March 4, 1999 J. Hopkins

R-6-W

R-7-W

- ▲ FRUITLAND Kf
- MESAVARDE Kmv
- DAKOTA Kd
- ⊙ ALL PRODUCTION BELOW CRETACEOUS
- Kch CLIFFHOUSE
- Km MENEFEE
- Kpl POINT LOOKOUT
- Je ENTRADA
- Pc PARADOX
- Pbc BARKER CREEK
- MI LEADVILLE





PHILLIPS PETR. CO.

**SAN JUAN 31-6 UNIT**  
 RIO ARRIBA CO, NM

March 4, 1999 J. Hopkins

R-6-W

R-7-W

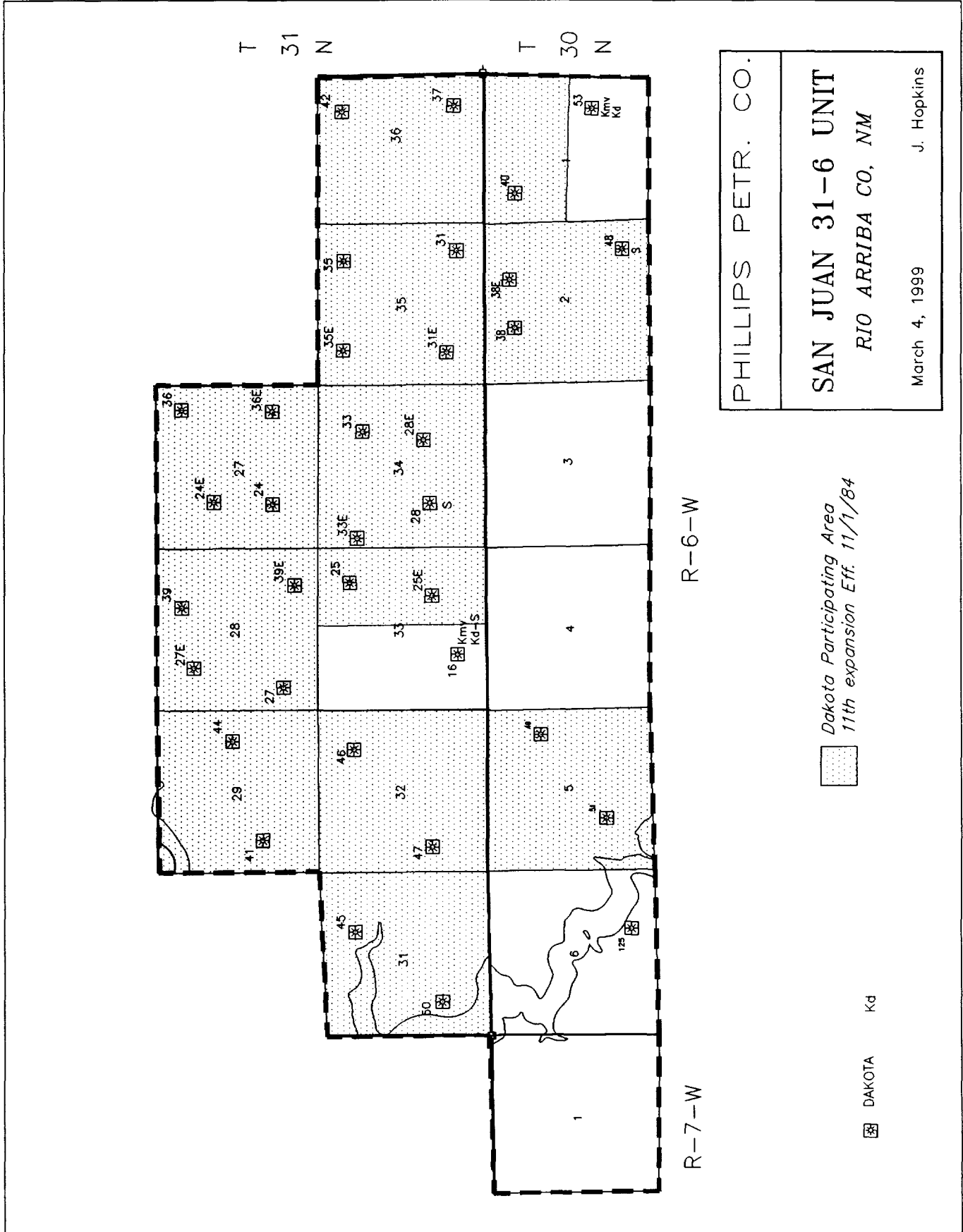
Mesaverde Participating Area  
 16th expansion Eff. 1/1/86



CLIFFHOUSE  
 MENEFEE  
 POINT LOOKOUT

{ Kch  
 Km  
 Kpi

⊗ MESAVERDE. Kmv



PHILLIPS PETR. CO.

**SAN JUAN 31-6 UNIT**  
 RIO ARRIBA CO, NM

March 4, 1999 J. Hopkins

*Dakota Participating Area*  
 11th expansion Eff. 11/1/84

☒ DAKOTA Kd

R-6-W

R-7-W