

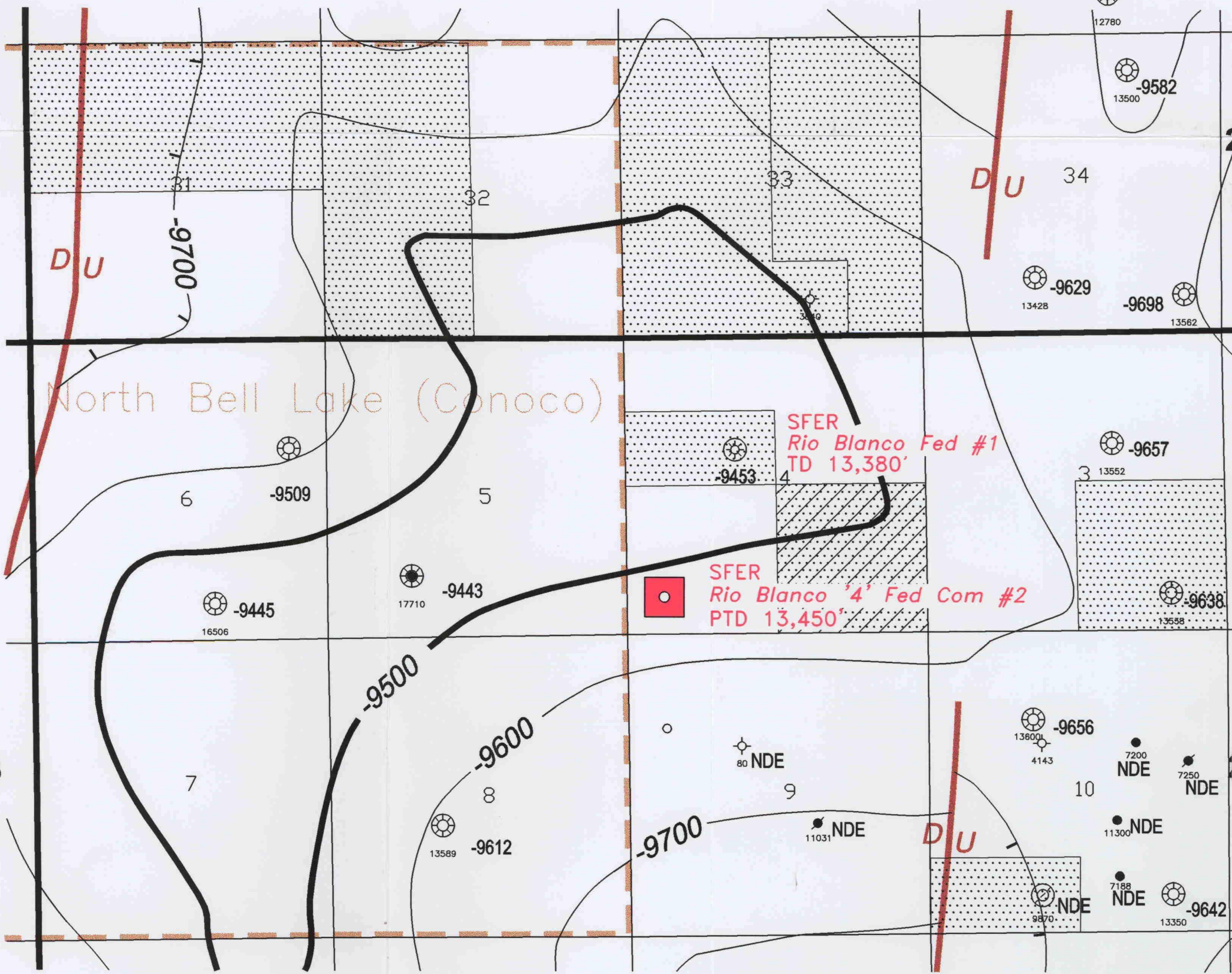
R 34 E

T
22
S

T
24
S

T
23
S

T
23
S






North Bell Lake (Conoco)

SFER
Rio Blanco Fed #1
TD 13,380'

SFER
Rio Blanco '4' Fed Com #2
PTD 13,450'

BEFORE EXAMINER ASHLEY
OIL CONSERVATION DIVISION
EXHIBIT NO. 8
CASE NO. _____

-  PROPOSED LOCATION
-  AMOCO ACREAGE
-  SFER ACREAGE



Santa Fe Energy Resources. Inc.
CENTRAL DIVISION
MIDLAND, TEXAS

Lea South Area
RIO BLANCO
Lea County, New Mexico

STRUCTURE MAP
MIDDLE MORROW MARKER

Geol. By: T. J. Tinney
Scale: 1" = 2000'
C.I.: 100'
Date: 3-29-99

RIOBLAHR.DWG

