


County Eddy Pool Atoka - Glorieta - Yeso

TOWNSHIP 18 South

Range 26 East

NMPM



Description: $\frac{1}{2}$ & $\frac{1}{2}$ NW $\frac{1}{4}$ Sec 28 (R-5609, 1-1-78)

Ext: $\frac{1}{2}$ NW $\frac{1}{4}$ Sec 28, NE $\frac{1}{4}$ Sec 33, $\frac{1}{2}$ NW $\frac{1}{4}$ Sec 34 (R-5729, 6-1-78)

Ext: NW $\frac{1}{4}$ SW $\frac{1}{4}$ Sec. 34 (R-6169, 11-1-79) Ext: $\frac{1}{2}$ NW $\frac{1}{4}$ Sec. 34 (R-6211, 12-31-79)

Ext: NW $\frac{1}{4}$ + N $\frac{1}{2}$ S $\frac{1}{2}$ Sec. 33 (R-6368, 2-7-80)

Ext: SW $\frac{1}{4}$ SW $\frac{1}{4}$ Sec 26, S $\frac{1}{2}$ S $\frac{1}{2}$ Sec. 27 (R-6576, 2-10-81)

Ext: $5\frac{1}{2}$ N $\frac{1}{2}$ & N $\frac{1}{2}$ S $\frac{1}{2}$ sec 27 (R-6724, ⁶⁸¹⁰ 7-16-81)

Ext: NW $\frac{1}{4}$ SW $\frac{1}{4}$ sec 26, $\frac{1}{2}$ SE $\frac{1}{4}$ sec 33 (R-6724 - 7-16-81)

Ext: $5\frac{1}{2}$ S $\frac{1}{2}$ sec 23, $\frac{1}{2}$ NW $\frac{1}{4}$ sec 26 (R-6890, 2-1-82)

Ext: $\frac{1}{2}$ W $\frac{1}{2}$ sec 26 (R-6923, 3-9-82)

Ext: $\frac{1}{2}$ Sec. 26 (R-7076, 9-27-82)

Ext: N $\frac{1}{2}$ NE $\frac{1}{4}$ Sec. 34 (R-7131, 11-30-82) Ext: S $\frac{1}{2}$ SW $\frac{1}{4}$, NE $\frac{1}{4}$ SW $\frac{1}{4}$, S $\frac{1}{2}$ NE $\frac{1}{4}$, and SE $\frac{1}{4}$ (R-7158, 12-8-82)

Extend vertical limits to include Glorieta Formation and redesignate as Atoka Glorieta-Yeso

(R-7193, 1-26-83) Ext: Sec: 35, NW $\frac{1}{4}$ (R-7222, 2-25-83)

Ext: N $\frac{1}{2}$ N $\frac{1}{2}$ Sec. 27, NE $\frac{1}{4}$ Sec. 35 (R-7437, 2-6-84) Ext: SE $\frac{1}{4}$ + $\frac{1}{2}$ SW $\frac{1}{4}$ SEC 25 (R-8747, 9/19/88)

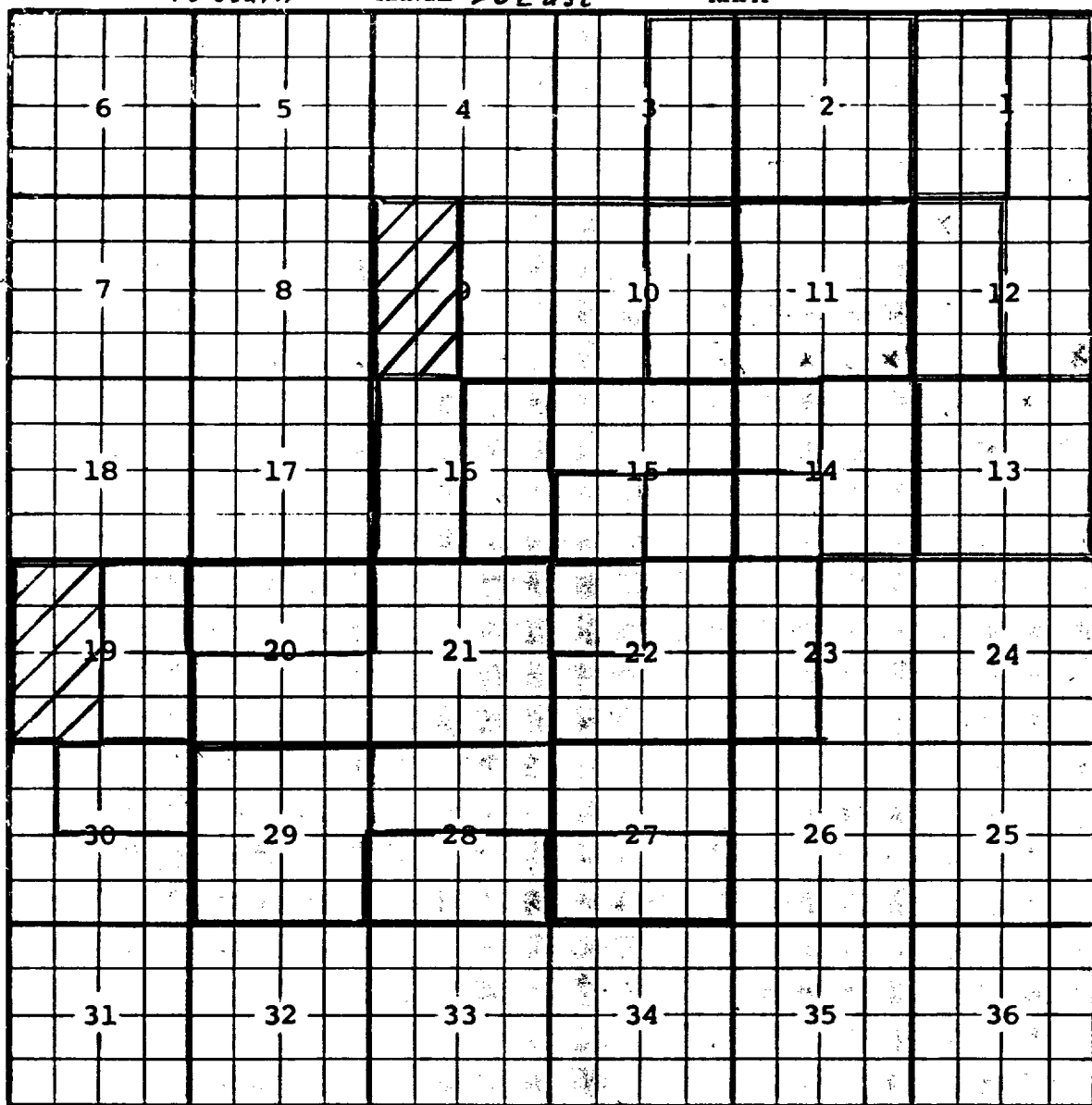
COUNTY Eddy

POOL Atoka - Pennsylvanian Gas

TOWNSHIP 18 South

RANGE 26 East

NMPM



Description: SW 1/4 Sec. 14 (R-1171, 5-5-58)

- Ext: SE 1/4 Sec. 15 (R-1341, 3-1-59) - NE 1/4 & S 1/2 Sec. 27 (R-1572, 2-1-60) - N 1/2 Sec. 27 (R-1633, 4-1-60)
- N 1/2 Sec. 28; All Sec. 29 (R-1417, A 5-25-60) - W 1/2 Sec. 33 (R-1840, 1-1-61) - S 1/2 Sec. 20;
- All Sec. 21 (R-1878, 3-1-61) - NW 1/4 Sec. 22 (R-2101, 1-1-61) - NW 1/4 Sec. 14; SW 1/4 Sec. 15;
- S 1/2 Sec. 28 (R-2201, 4-1-62) - E 1/2 Sec. 19 (R-2241, 6-1-62) - NE 1/4 & E 1/2 NW 1/4 Sec. 30 (R-2552, 9-1-63)
- E 1/2 Sec. 16 (R-2781, 11-1-64) - N 1/2 Sec. 15 (R-3195, 3-1-67) - N 1/2 Sec. 20 (R-3342, 12-1-67)
- W 1/2 Sec. 19 (R-4080, 1-1-71) Deletion: W 1/2 Sec. 19 (R-4162, 7-7-71)
- Ext: All Sec. 11 (R-4304, 6-1-72) Ext: W 1/2 Sec. 12 (R-4782, 6-1-72)
- Ext: E 1/2 Sec. 10 (R-4861, 11-1-74)
- Ext: E 1/2 Sec. 1, E 1/2 Sec. 12 (R-4969, 4-1-75) Ext: All Sec. 2 (R-5015, 6-1-75)
- Ext: W 1/2 Sec. 1, E 1/2 Sec. 3 (R-5124, 12-1-75) Ext: All Sec. 13 (R-5204, 5-1-76)
- Ext: E 1/2 Sec. 14 (R-5361, 3-1-77) Ext: S 1/2 Sec. 27 (R-6149, 11-1-79)
- Ext: All Sec. 9, W 1/2 Sec. 10 (R-6576, 2-10-81) Ext: W 1/2 Sec. 16 (R-6912, 3-5-82)
- CONTRACT: W 1/2 Sec. 9 (R-9133, 3-13-90)

CMD :
OG5SECT

ONGARD
INQUIRE LAND BY SECTION

03/28/00 10:04:18
OGOMES -TP0E
PAGE NO: 1

Sec : 24 Twp : 18S Rng : 26E Section Type : NORMAL

D 40.00	C 40.00	B 40.00	A 40.00
Fee owned	Fee owned	Fee owned	Fee owned
A			
E 40.00	F 40.00	G 40.00	H 40.00
Fee owned	Fee owned	Fee owned	Fee owned
		A	

PF01 HELP PF02 PF03 EXIT PF04 GoTo PF05 PF06
PF07 BKWD PF08 FWD PF09 PRINT PF10 SDIV PF11 PF12

CMD :
OG5SECT

ONGARD
INQUIRE LAND BY SECTION

03/28/00 10:04:27
OGOMES -TPOE
PAGE NO: 2

Sec : 24 Twp : 18S Rng : 26E Section Type : NORMAL

L 40.00	K 40.00	J 40.00	I 40.00
Fee owned	Fee owned	Fee owned	Fee owned
A A			
M 40.00	N 40.00	O 40.00	P 40.00
Fee owned	Fee owned	Fee owned	Fee owned
A A			

PF01 HELP PF02 PF03 EXIT PF04 GoTo PF05 PF06
PF07 BKWD PF08 FWD PF09 PRINT PF10 SDIV PF11 PF12

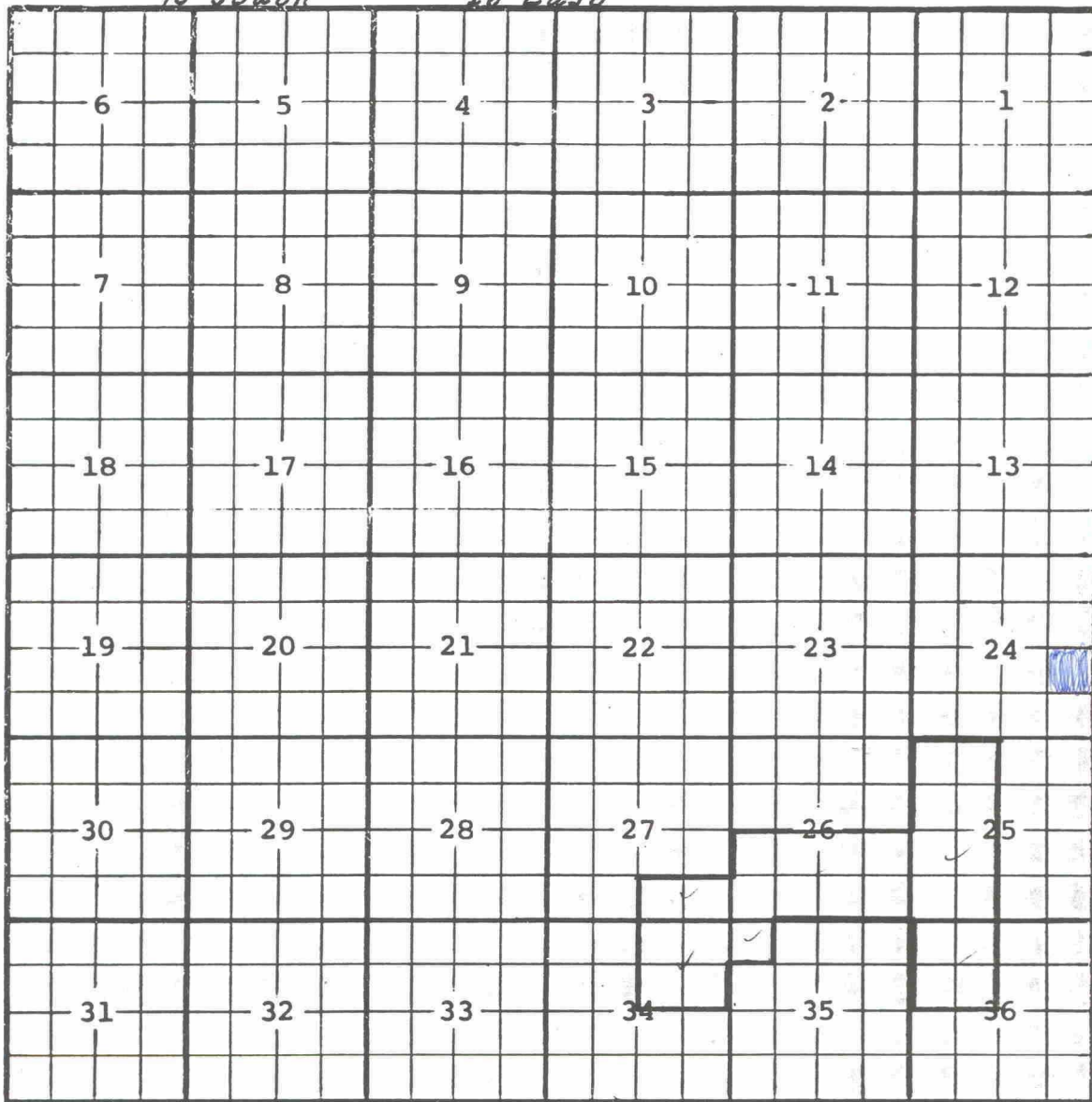
COUNTY *Eddy*

POOL *Dayton-Abo*

TOWNSHIP *18-South*

RANGE *26-East*

NMPM



Description: $\frac{NE}{4}$ Sec. 34, (R-1312, 1-1-59). - $\frac{NW}{4}$ $\frac{NW}{4}$ Sec. 35, (R-1355, 4-1-59). - $\frac{S}{2}$ $\frac{SE}{4}$ Sec. 27, (R-1441, 8-1-59). - $\frac{N}{2}$ Sec. 25; $\frac{S}{2}$ Sec. 26; $\frac{NW}{4}$ Sec. 36; (R-1532, 12-1-59).

