

RE: Case #12811

Pulled tbg found
pkr mandrel
leaking, repaired
put back on
injection

OIL CONSERVATION DIVISION
CASE NUMBER 12811
Beach EXPIT 1

Beach Exploration, Inc
Activity to Bring 12 Wells into Compliance
RE: Case #12811

Well Name	Red Lake Unit #2	Red Lake Unit #5	Red Lake Unit #22	Red Lake Unit #25	Red Lake Unit #13	Red Lake Unit #14	Red Lake Unit #17	Red Lake Unit #18	Red Lake Unit #24	Brainard Federal #1	Ryan Federal #2	Exxon Federal #2
Location	O-24-16S-28E	A-25-16S-28E	E-36-16S-28E	J-36-16S-28E	L-30-16S-29E	M-25-16S-28E	P-25-16S-28E	A-35-16S-28E	G-36-16S-28E	O-20-16S-29E	H-19-16S-29E	O-18-16S-29E
API#	30-015-25681	30-015-24130	30-015-01286	30-015-23861	30-015-25412	30-015-23293	30-015-23870	30-015-23000	30-015-23658	30-015-02761	30-015-24131	30-015-25375
Date SI	Jul-95	Feb-96	Apr-97	Jun-96	Jul-95	Jan-00	Jul-95	Jan-97	Apr-94	Mar-91	Jul-92	Sep-96
Type well	I	I	I	I	O	I	O	O	I	G	O	O
Lease	State	Federal	State	State	Federal	State	Federal	State	State	Federal	Federal	Federal
1/31/02	Notice of OCD Hearing	Notice of OCD Hearing	Notice of OCD Hearing	Notice of OCD Hearing	Notice of OCD Hearing	Notice of OCD Hearing	Notice of OCD Hearing	Notice of OCD Hearing	Notice of OCD Hearing	Notice of OCD Hearing	Notice of OCD Hearing	Notice of OCD Hearing
2/4 - 8/02	Formulate Compliance Plan (Activate)	Formulate Compliance Plan (Activate)	Formulate Compliance Plan (Activate)	Formulate Compliance Plan (Activate)	Formulate Compliance Plan (CIBP set in 96 test & TA)	Formulate Compliance Plan (P&A)	Formulate Compliance Plan (set CIBP @ 1765' & TA)	Formulate Compliance Plan (run tbg, packer, test & TA)	Formulate Compliance Plan (set CIBP @ 1730' & TA)	Formulate Compliance Plan (P&A)	Going into flood (WHLPSU as producer Apr to June 2002)	Going into flood (WHLPSU convert to injector Apr to June 2002)
2/11/02	Send Plan to OCD	Send Plan to OCD	Send Plan to OCD	Send Plan to OCD	Send Plan to OCD	Send Plan to OCD	Send Plan to OCD	Send Plan to OCD	Send Plan to OCD	Send Plan to OCD	Send Plan to OCD	Send Plan to OCD
2/14/02							Attempt to set CIBP couldn't get below 800'		Set CIBP @ 1730' w/35' cmt			
2/15/02					Filed F3180-5 w/BLM intent to TA.	Filed C-103 intent to TAP&A	Filed F3180-5 w/BLM intent to TA, RU, got bit & scraper to 1014'		Filed C-103 intent to TA	Filed F3180-5 w/BLM intent to TAP&A, RU pulled tubing, made bit & scraper run		
2/16/02							CO 1014' to 1500' need swivel					
2/18/02						Re-file C-103 as intent to P&A, go ahead & set CIBP and notify before pluggers arrive			OCD said notify when ready for MIT			
2/19/02						Pulled tbg & packer OOH	Notified BLM will be setting CIBP	Pulled rods, pump & tubing OOH, made bit & scraper run, ran tbg & set packer at 1551'		Notified BLM will be setting CIBP		
2/22/02						Capitan WL set CIBP @ 1530' w/35' cmt	Capitan WL set CIBP @ 1765' w/35' cmt			Capitan WL set CIBP @ 1770' w/35' cmt		
2/23/02										Re-filled F3180-5 w/BLM intent to P&A		
2/25/02						Met w/Well Pluggers, set up plugging, earliest mid to late March				Met w/Well Pluggers, set up plugging, earliest mid to late March		
2/27/02					Loaded to test, valve on 4-1/2" csg leaking		Loaded to test, tbg slips worn	Loaded to test, leak in 4-1/2" csg	Loaded to test, slight blow from 4-1/2" csg ?? Leak			
2/28/02	Repairing surface equip to activate injection	Repairing surface equip to activate injection	Reactivated injection, developed tbg or packer leak	Reactivated injection	Repairing leaking casing valve to retest		Repairing slips and packing to retest					

UNITED STATES
DEPARTMENT OF THE INTERIOR
BUREAU OF LAND MANAGEMENT

FORM APPROVED
OMB No. 1004-0135
Expires November 30, 2000

SUNDRY NOTICES AND REPORTS ON WELLS
Do not use this form for proposals to drill or to re-enter an abandoned well. Use Form 3160-3 (APD) for such proposals.

SUBMIT IN TRIPLICATE - Other instructions on reverse side

1. Type of Well <input type="checkbox"/> Oil Well <input type="checkbox"/> Gas Well <input type="checkbox"/> Other		5. Lease Serial No. NMNM03361
2. Name of Operator Beach Exploration, Inc.		6. If Indian, Allottee or Tribe Name
3a. Address 800 N. Marienfeld Ste. 200, Midland, TX 79701	3b. Phone No. (include area code) 915/683-6226	7. If Unit or CA/Agreement, Name and/or No.
4. Location of Well (Footage, Sec., T., R., M., or Survey Description) 1980' FEL & 660' FSL, SEC 20, T16S, R29E, Unit O, SE/4		8. Well Name and No. Brainard Federal #1
		9. API Well No. 30-015-02761
		10. Field and Pool, or Exploratory Area High Lonesome Queen
		11. County or Parish, State Eddy Co., NM


12. CHECK APPROPRIATE BOX(ES) TO INDICATE NATURE OF NOTICE, REPORT, OR OTHER DATA

TYPE OF SUBMISSION	TYPE OF ACTION			
<input checked="" type="checkbox"/> Notice of Intent	<input type="checkbox"/> Acidize	<input type="checkbox"/> Deepen	<input type="checkbox"/> Production (Start/Resume)	<input type="checkbox"/> Water Shut-Off
<input type="checkbox"/> Subsequent Report	<input type="checkbox"/> Alter Casing	<input type="checkbox"/> Fracture Treat	<input type="checkbox"/> Reclamation	<input type="checkbox"/> Well Integrity
<input type="checkbox"/> Final Abandonment Notice	<input type="checkbox"/> Casing Repair	<input type="checkbox"/> New Construction	<input type="checkbox"/> Recomplete	<input type="checkbox"/> Other _____
	<input type="checkbox"/> Change Plans	<input checked="" type="checkbox"/> Plug and Abandon	<input type="checkbox"/> Temporarily Abandon	
	<input type="checkbox"/> Convert to Injection	<input type="checkbox"/> Plug Back	<input type="checkbox"/> Water Disposal	

13. Describe Proposed or Completed Operation (clearly state all pertinent details, including estimated starting date of any proposed work and approximate duration thereof. If the proposal is to deepen directionally or recompleat horizontally, give subsurface locations and measured and true vertical depths of all pertinent markers and zones. Attach the Bond under which the work will be performed or provide the Bond No. on file with BLM/BIA. Required subsequent reports shall be filed within 30 days following completion of the involved operations. If the operation results in a multiple completion or recompleat in a new interval, a Form 3160-4 shall be filed once testing has been completed. Final Abandonment Notices shall be filed only after all requirements, including reclamation, have been completed, and the operator has determined that the site is ready for final inspection.)

Brainard Federal #1 Plugging Procedure
 1 POOH w/tubing
 2 RIH w/bit & scraper to perfs, POOH
 3 RU Wireline, RIH w/WL set CIBP, set at 1770', POOH
 4 RIH w/bailer and dump 35' cmt on CIBP, POOH
 Subsequent Plugging Operations anticipated in March 2002
 5 RU Well Pluggers, RIH to CIBP
 6 Load hole w/10ppg mud
 7 Pull pipe to 850', pump 25 sx cmt plug (cover 610' - 850') (Yates & Base Salt plug)
 8 POOH w/pipe, RIH and perforate 5 1/2" csg st 415'
 9 RIH w/pipe to 415', pump 45 sx cmt plug (cover 290' - 415') (Surf csg shoe plug)
 10 Tag surf csg shoe plug
 11 Cutoff wellhead 3' below surface
 12 Pump 13sx surface plug in 5 1/2" csg and 8 5/8" x 5 1/2" annulus from surf to 50'
 13 Install 4" dry hole marker w/4' above ground w/required info stenciled on pipe

14. I hereby certify that the foregoing is true and correct

Name (Printed/Typed) Lizbeth Lodle	Title Production
Signature 	Date February 23, 2002

THIS SPACE FOR FEDERAL OR STATE OFFICE USE

Approved by	Title	Date
Conditions of approval, if any, are attached. Approval of this notice does not warrant or certify that the applicant holds legal or equitable title to those rights in the subject lease which would entitle the applicant to conduct operations thereon.	Office	

Form 3160-5
(August 1999)UNITED STATES
DEPARTMENT OF THE INTERIOR
BUREAU OF LAND MANAGEMENTSUNDRY NOTICES AND REPORTS ON WELLS
Do not use this form for proposals to drill or to re-enter an
abandoned well. Use Form 3160-3 (APD) for such proposals.FORM APPROVED
OMB No. 1004-0133
Expires November 30, 20005. Lease Serial No.
NMNM03361

6. If Indian, Allottee or Tribe Name

7. If Unit or C/A Agreement, Name and/or No.

8. Well Name and No.
Brainard Federal #19. API Well No.
30-015-0276110. Field and Pool, or Exploratory Area
High Lonesome Ocean11. County or Parish, State
Eddy Co., NM

SUBMIT IN TRIPLICATE - Other Instructions on reverse side

1. Type of Well

☐ Oil Well ☐ Gas Well ☐ Other

2. Name of Operator

Beach Exploration, Inc.

3a. Address

800 N. Marienfeld Stc. 200, Midland, TX 79701

3b. Phone No. (include area code)

915/683-6226

4. Location of Well (Footage, Sec., T., R., M., or Survey Description)

1980' FBL & 660' FSL, SEC 20, T16S, R29E, Unit
O, SE/4

12. CHECK APPROPRIATE BOX(ES) TO INDICATE NATURE OF NOTICE, REPORT, OR OTHER DATA

TYPE OF SUBMISSION	TYPE OF ACTION			
<input checked="" type="checkbox"/> Notice of Intent	<input type="checkbox"/> Acidize	<input type="checkbox"/> Deepen	<input type="checkbox"/> Production (Start/Resume)	<input type="checkbox"/> Water Shut-Off
<input type="checkbox"/> Subsequent Report	<input type="checkbox"/> Alter Casing	<input type="checkbox"/> Fracture Test	<input type="checkbox"/> Reclamation	<input type="checkbox"/> Well Integrity
<input type="checkbox"/> Final Abandonment Notice	<input type="checkbox"/> Casing Repair	<input type="checkbox"/> New Construction	<input type="checkbox"/> Recomplete	<input type="checkbox"/> Other
	<input type="checkbox"/> Change Mass	<input checked="" type="checkbox"/> Plug and Abandon	<input type="checkbox"/> Temporarily Abandon	
	<input type="checkbox"/> Convert to Injection	<input type="checkbox"/> Plug Back	<input type="checkbox"/> Water Disposal	

13. Describe Proposed or Completed Operation (clearly state all pertinent details, including estimated starting date of any proposed work and approximate duration thereof. If the proposal is to deepen directionally or recompletes horizontally, give subsurface locations and measured and true vertical depths of all pertinent markers and zones. Attach the Bond under which the work will be performed or provide the Bond No. on file with BLM/BIA. Required subsequent reports shall be filed within 30 days following completion of the involved operations. If the operation results in a multiple completion or recompletion in a new interval, a Form 3160-4 shall be filed once testing has been completed. Final Abandonment Notices shall be filed only after all requirements, including reclamation, have been completed, and the operator has determined that the site is ready for final inspection.)

Brainard Federal #1 Plugging Procedure

1 POOH w/rubing

2 RIH w/bit & scraper to perfs, POOH

3 RU Wireline, RIH w/WL set CIBP, set at 1770', POOH

4 RIH w/bailer and dump 35' cmt on CIBP

5 Load hole and conduct MIT w/QCD and file for TA'd Status

Subsequent Plugging Operations anticipated in March 2002

6 RU Well Pluggers

7 Load hole w/9ppg mud

8 Perforate 5 1/2" csg at 415'

9 Pump 35sx cmt surface shoe plug (cover 315'-415' inside and outside 5 1/2" csg)

10 Tag surf csg shoe plug 11 Cutoff wellhead 3' below surface

12 Pump 13sx surface plug in 5 1/2" csg and 8 5/8" x 5 1/2" annulus from surf to 50'

13 Install 4" dry hole marker w/4" above ground w/required info stenciled on pipe

don't need

Add 100' plug @ Top of Yates 800-810'

do not need
to tag14. I hereby certify that the foregoing is true and correct
Name (Printed/Typed)

LIZBETH LODLE

Title Production

Signature

Lizbeth Lode

Date February 15, 2002

THIS SPACE FOR FEDERAL OR STATE OFFICE USE

Approved by

Alexis C. Swoboda

Title PETR. ENGR.

Date 2/15/2002

Conditions of approval, if any, are attached. Approval of this notice does not warrant or certify that the applicant holds legal or equitable title to those rights in the subject lease which would entitle the applicant to conduct operations thereon.

Office

Title 18 U.S.C. Section 1001 and Title 43 U.S.C. Section 1212, make it a crime for any person knowingly and willfully to make to any department or agency of the United States any false, fictitious or fraudulent statements or representations as to any matter within its jurisdiction.

SEE ATTACHED FOR CONDITIONS OF APPROVAL

UNITED STATES
DEPARTMENT OF THE INTERIOR
BUREAU OF LAND MANAGEMENT

SUNDRY NOTICES AND REPORTS ON WELLS
Do not use this form for proposals to drill or to re-enter an abandoned well. Use Form 3160-3 (APD) for such proposals.

FORM APPROVED
OMB No. 1004-0135
Expires November 30, 2000

SUBMIT IN TRIPLICATE - Other instructions on reverse side

1. Type of Well
☒ Oil Well ☐ Gas Well ☐ Other

2. Name of Operator
Beach Exploration, Inc.

3a. Address
800 N. Marienfeld Ste. 200, Midland, TX 79701

3b. Phone No. (include area code)
915-683-6226

4. Location of Well (Footage, Sec., T., R., M., or Survey Description)
330' FSL 1650' FEL SEC-UNIT 18-O TWP 16S RNG 29E

5. Lease Serial No.

NM-26072

6. If Indian, Allottee or Tribe Name

7. If Unit or CA/Agreement, Name and/or No.

8. Well Name and No.

Exxon Federal #2

9. API Well No.

30-015-25375

10. Field and Pool, or Exploratory Area

High Lonesome Queen

11. County or Parish, State

Eddy

12. CHECK APPROPRIATE BOX(ES) TO INDICATE NATURE OF NOTICE, REPORT, OR OTHER DATA

TYPE OF SUBMISSION

- ☐ Notice of Intent
☒ Subsequent Report
☐ Final Abandonment Notice

TYPE OF ACTION

- | | | | |
|---|---|--|---|
| <input type="checkbox"/> Acidize | <input type="checkbox"/> Deepen | <input type="checkbox"/> Production (Start/Resume) | <input type="checkbox"/> Water Shut-Off |
| <input type="checkbox"/> Alter Casing | <input type="checkbox"/> Fracture Treat | <input type="checkbox"/> Reclamation | <input type="checkbox"/> Well Integrity |
| <input type="checkbox"/> Casing Repair | <input type="checkbox"/> New Construction | <input type="checkbox"/> Recomplete | <input checked="" type="checkbox"/> Other |
| <input type="checkbox"/> Change Plans | <input type="checkbox"/> Plug and Abandon | <input type="checkbox"/> Temporarily Abandon | <u>Change well name in new</u> |
| <input type="checkbox"/> Convert to Injection | <input type="checkbox"/> Plug Back | <input type="checkbox"/> Water Disposal | <u>unit</u> |

13. Describe Proposed or Completed Operation (clearly state all pertinent details, including estimated starting date of any proposed work and approximate duration thereof. If the proposal is to deepen directionally or recomplete horizontally, give subsurface locations and measured and true vertical depths of all pertinent markers and zones. Attach the Bond under which the work will be performed or provide the Bond No. on file with BLM/BIA. Required subsequent reports shall be filed within 30 days following completion of the involved operations. If the operation results in a multiple completion or recompletion in a new interval, a Form 3160-4 shall be filed once testing has been completed. Final Abandonment Notices shall be filed only after all requirements, including reclamation, have been completed, and the operator has determined that the site is ready for final inspection.)

Re-active well as of 12-1-2001, this well is a part of the WEST HIGH LONESOME UNIT, the well name is changed to:
WHLPSU # 15


14. I hereby certify that the foregoing is true and correct
Name (Printed/Typed)

Lizbeth Lodle

Title Engineering Analyst

Title

Signature



Date March 15, 2002

Date

THIS SPACE FOR FEDERAL OR STATE OFFICE USE

Approved by

Title

Date

Conditions of approval, if any, are attached. Approval of this notice does not warrant or certify that the applicant holds legal or equitable title to those rights in the subject lease which would entitle the applicant to conduct operations thereon.

Office

Title 18 U.S.C. Section 1001 and Title 43 U.S.C. Section 1212, make it a crime for any person knowingly and willfully to make to any department or agency of the United States any false, fictitious or fraudulent statements or representations as to any matter within its jurisdiction.

Submit 3 Copies To Appropriate District
Office
District I
1625 N. French Dr., Hobbs, NM 88240
District II
1301 W. Grand Ave., Artesia, NM 88210
District III
1000 Rio Brazos Rd., Aztec, NM 87410
District IV
1220 S. St. Francis Dr., Santa Fe, NM
87505

State of New Mexico
Energy, Minerals and Natural Resources

OIL CONSERVATION DIVISION
1220 South St. Francis Dr.
Santa Fe, NM 87505

Form C-103
Revised March 25, 1999

WELL API NO.
30-015-25681

5. Indicate Type of Lease
STATE ☐ FEE ☐

6. State Oil & Gas Lease No.

7. Lease Name or Unit Agreement
Name:
Red Lake Unit

8. Well No. 2

8. Pool name or Wildcat
Red Lake, East

SUNDRY NOTICES AND REPORTS ON WELLS

(DO NOT USE THIS FORM FOR PROPOSALS TO DRILL OR TO DEEPEN OR PLUG BACK TO A
DIFFERENT RESERVOIR. USE "APPLICATION FOR PERMIT" (FORM C-101) FOR SUCH
PROPOSALS.)

1. Type of Well:
Oil Well ☐ Gas Well ☒ Other ☐ Injection

2. Name of Operator
Beach Exploration, Inc.

3. Address of Operator
800 N Marienfeld, Ste. 200, Midland, TX 79701

4. Well Location

Unit Letter O : 1980 feet from the East line and 660 feet from the South line

Section 24 Township 16S Range 28E NMPM County Eddy

10. Elevation (Show whether DR, RKB, RT, GR, etc.)
GL

11. Check Appropriate Box to Indicate Nature of Notice, Report or Other Data

NOTICE OF INTENTION TO:

PERFORM REMEDIAL WORK ☐ PLUG AND ABANDON ☐

TEMPORARILY ABANDON ☐ CHANGE PLANS ☐

PULL OR ALTER CASING ☐ MULTIPLE COMPLETION ☐

OTHER:

SUBSEQUENT REPORT OF:

REMEDIAL WORK ☐ ALTERING CASING ☐

COMMENCE DRILLING OPNS. ☐ PLUG AND ABANDONMENT ☐

CASING TEST AND CEMENT JOB ☐

OTHER: X Return well to injection ☐

12. Describe proposed or completed operations. (Clearly state all pertinent details, and give pertinent dates, including estimated date of starting any proposed work). SEE RULE 1103. For Multiple Completions: Attach wellbore diagram of proposed completion or recompilation.

3/12/02 - OCD conducted bradenhead test, well passed

Return well to active injection effective March 8, 2002

hereby certify that the information above is true and complete to the best of my knowledge and belief.

SIGNATURE Lizbeth Lodle TITLE

Engineering Analyst

DATE March 15, 2002

Type or print name Lizbeth Lodle

Telephone No. 915-683-6226

(This space for State use)

UNITED STATES
DEPARTMENT OF THE INTERIOR
BUREAU OF LAND MANAGEMENT

FORM APPROVED
OMB No. 1004-0135
Expires November 30, 2000

SUNDRY NOTICES AND REPORTS ON WELLS
Do not use this form for proposals to drill or to re-enter an abandoned well. Use Form 3160-3 (APD) for such proposals.

SUBMIT IN TRIPLICATE - Other instructions on reverse side


1. Type of Well <input type="checkbox"/> Oil Well <input type="checkbox"/> Gas Well <input checked="" type="checkbox"/> Other		5. Lease Serial No. NM24155
2. Name of Operator Beach Exploration, Inc.		6. If Indian, Allottee or Tribe Name
3a. Address 800 N. Marienfeld Ste. 200, Midland, TX 79701	3b. Phone No. (include area code) 915-683-6226	7. If Unit or CA/Agreement, Name and/or No.
4. Location of Well (Footage, Sec., T., R., M., or Survey Description) 860' FNL & 660' FEL, UNIT A SEC 25 TWP 16S RNG 28E		8. Well Name and No. Red Lake Unit 5
		9. API Well No. 30-015-24130
		10. Field and Pool, or Exploratory Area Red Lake, East
		11. County or Parish, State Eddy

12. CHECK APPROPRIATE BOX(ES) TO INDICATE NATURE OF NOTICE, REPORT, OR OTHER DATA

TYPE OF SUBMISSION	TYPE OF ACTION			
<input type="checkbox"/> Notice of Intent	<input type="checkbox"/> Acidize	<input type="checkbox"/> Deepen	<input type="checkbox"/> Production (Start/Resume)	<input type="checkbox"/> Water Shut-Off
<input checked="" type="checkbox"/> Subsequent Report	<input type="checkbox"/> Alter Casing	<input type="checkbox"/> Fracture Treat	<input type="checkbox"/> Reclamation	<input type="checkbox"/> Well Integrity
<input type="checkbox"/> Final Abandonment Notice	<input type="checkbox"/> Casing Repair	<input type="checkbox"/> New Construction	<input type="checkbox"/> Recomplete	<input checked="" type="checkbox"/> Other
	<input type="checkbox"/> Change Plans	<input type="checkbox"/> Plug and Abandon	<input type="checkbox"/> Temporarily Abandon	Re-activate
	<input type="checkbox"/> Convert to Injection	<input type="checkbox"/> Plug Back	<input type="checkbox"/> Water Disposal	

13. Describe Proposed or Completed Operation (clearly state all pertinent details, including estimated starting date of any proposed work and approximate duration thereof. If the proposal is to deepen directionally or recompleat horizontally, give subsurface locations and measured and true vertical depths of all pertinent markers and zones. Attach the Bond under which the work will be performed or provide the Bond No. on file with BLM/BIA. Required subsequent reports shall be filed within 30 days following completion of the involved operations. If the operation results in a multiple completion or recompleat in a new interval, a Form 3160-4 shall be filed once testing has been completed. Final Abandonment Notices shall be filed only after all requirements, including reclamation, have been completed, and the operator has determined that the site is ready for final inspection.)

3/12/02 - OCD conducted bradenhead test, well passed. Re-activated injector 3/8/02.

14. I hereby certify that the foregoing is true and correct	
Name (Printed/Typed) Lizbeth Lodle	Title Engineering Analyst
Signature 	Date March 15, 2002

THIS SPACE FOR FEDERAL OR STATE OFFICE USE

Approved by	Title	Date
Conditions of approval, if any, are attached. Approval of this notice does not warrant or certify that the applicant holds legal or equitable title to those rights in the subject lease which would entitle the applicant to conduct operations thereon.	Office	

Title 18 U.S.C. Section 1001 and Title 43 U.S.C. Section 1212, make it a crime for any person knowingly and willfully to make to any department or agency of the United States any false, fictitious or fraudulent statements or representations as to any matter within its jurisdiction.

Form 3160-3
(August 1999)UNITED STATES
DEPARTMENT OF THE INTERIOR
BUREAU OF LAND MANAGEMENTSUNDRY NOTICES AND REPORTS ON WELLS
Do not use this form for proposals to drill or to re-enter an
abandoned well. Use Form 3160-3 (APD) for such proposals.FORM APPROVED
ONR No. 1004-0133
Expires November 30, 2000

SUBMIT IN TRIPLICATE - Other instructions on reverse side

1. Type of Well

☐ Oil Well ☐ Gas Well ☐ Other

2. Name of Operator

Beach Exploration, Inc.

3a. Address

800 N. Marienfeld Stc. 200, Midland, TX 79701

3b. Phone No. (include area code)

915/683-6226

4. Location of Well (Footage, Sec., T., R., M., or Survey Description)

23101 E 52nd J. 3301 E 212L Sec 30 T16S R29E
Q. 52E5. Lease Serial No.
NM9987

6. If Indian, Allottee or Tribe Name

7. If Unit or C/A Agreement, Name and/or No.

8. Well Name and No.
Red Lake Unit 139. API Well No.
30-015-02541210. Field and Pool, or Exploratory Area
High Lonesome Queen11. County or Parish, State
Eddy Co., NM

12. CHECK APPROPRIATE BOX(ES) TO INDICATE NATURE OF NOTICE, REPORT, OR OTHER DATA

TYPE OF SUBMISSION	TYPE OF ACTION			
<input checked="" type="checkbox"/> Notice of Intent	<input type="checkbox"/> Acidize	<input type="checkbox"/> Deepen	<input type="checkbox"/> Production (Start/Resume)	<input type="checkbox"/> Water Shut-Off
<input type="checkbox"/> Subsequent Report	<input type="checkbox"/> Alter Casing	<input type="checkbox"/> Fracture Treat	<input type="checkbox"/> Reclamation	<input type="checkbox"/> Well Integrity
<input type="checkbox"/> Final Abandonment Notice	<input type="checkbox"/> Casing Repair	<input type="checkbox"/> New Construction	<input type="checkbox"/> Recomplete	<input type="checkbox"/> Other
	<input type="checkbox"/> Change Plans	<input checked="" type="checkbox"/> Plug and Abandon	<input checked="" type="checkbox"/> Temporarily Abandon	
	<input type="checkbox"/> Convert to Injection	<input type="checkbox"/> Plug Back	<input type="checkbox"/> Water Disposal	

13. Describe Proposed or Completed Operation (clearly state all pertinent details, including estimated starting date of any proposed work and approximate duration thereof. If the proposal is to deepen directionally or recompletes horizontally, give subsurface locations and measured and true vertical depths of all pertinent markers and zones. Attach the Board under which the work will be performed or provide the Board No. on file with BLM/BIA. Required subsequent reports shall be filed within 30 days following completion of the involved operations. If the operation results in a multiple completion or recompletion in a new interval, a Form 3160-4 shall be filed once testing has been completed. Final Abandonment Notice shall be filed only after all requirements, including reclamation, have been completed, and the operator has determined that the site is ready for final inspection.)

1. Load hole & conduct MIT w/OCD & file TA'd Status

If MIT is unsuccessful, file Sundry Notice to P&A well.
If successful TA request should include appropriate justification for keeping well bore available.

14. I hereby certify that the foregoing is true and correct
Name (Printed/Typed)

LIZBETH LODGE

Title Production

Signature

Lizbeth Lodge

Date February 15, 2001

THIS SPACE FOR FEDERAL OR STATE OFFICE USE

Approved by

Alexis C. Swaboda

Title PETR. ENGR

Date 2/15/2002

Condition of approval, if any, are attached. Approval of this notice does not warrant or certify that the applicant holds legal or equitable title to those rights in the subject lease which would entitle the applicant to conduct operations thereon.

Office

Title 18 U.S.C. Section 1001 and Title 43 U.S.C. Section 1212, make it a crime for any person knowingly and willfully to make to any department or agency of the United States any false, fictitious or fraudulent statements or representations as to any matter within its jurisdiction.

SEE ATTACHED CONDITIONS OF APPROVAL.

District I
1625 N. French Dr., Hobbs, NM 88240

District II
1301 W. Grand Ave., Artesia, NM 88210

District III
1000 Rio Brazos Rd., Aztec, NM 87410

District IV
1220 S. St. Francis Dr., Santa Fe, NM
87505

OIL CONSERVATION DIVISION
1220 South St. Francis Dr.
Santa Fe, NM 87505

WELL API NO.
30-015-23293

5. Indicate Type of Lease
STATE ☐ FEE ☐

6. State Oil & Gas Lease No.

7. Lease Name or Unit Agreement Name:
Red Lake Unit

8. Well No. 14

9. Pool name or Wildcat
Red Lake, East Queen Grayburg

00 _____ feet from the West _____ line

NMPM County Eddy

SUNDRY NOTICES AND REPORTS ON WELLS

(DO NOT USE THIS FORM FOR PROPOSALS TO DRILL OR TO DEEPEN OR PLUG BACK TO A DIFFERENT RESERVOIR. USE "APPLICATION FOR PERMIT" (FORM C-101) FOR SUCH PROPOSALS.)

1. Type of Well: Oil Well ☒ Gas Well ☐ Other ☐

2. Name of Operator
Beach Exploration, Inc

3. Address of Operator
800 North Marienfeld, Ste. 200, Midland, TX 79701

4. Well Location

Unit Letter M : 660 feet from the South line and 990 feet from the West line

Section 25 Township 16S Range 28E NMPM County Eddy

10. Elevation (Show whether DR, RKB, RT, GR, etc.)

11. Check Appropriate Box to Indicate Nature of Notice, Report or Other Data

NOTICE OF INTENTION TO:

PERFORM REMEDIAL WORK ☐ PLUG AND ABANDON ☒

TEMPORARILY ABANDON ☐ CHANGE PLANS ☐

PULL OR ALTER CASING ☐ MULTIPLE COMPLETION ☐

OTHER: ☐

SUBSEQUENT REPORT OF:

REMEDIAL WORK ☐ ALTERING CASING ☐

COMMENCE DRILLING OPNS. ☐ PLUG AND
ABANDONMENT

CASING TEST AND CEMENT JOB ☐

OTHER: Plug & Abandon

12. Describe proposed or completed operations. (Clearly state all pertinent details, and give pertinent dates, including estimated date of starting any proposed work). SEE RULE 1103. For Multiple Completions: Attach wellbore diagram of proposed completion or recompilation. Plugging Procedure:

- 1 POOH w/tubing and packer
- 2 RU Wireline, RIH w/gauge ring (if won't go RIH w/bit & scraper to perms, POOH)
- 3 RIH w/WL set CIBP, set at 1535', POOH
- 4 RIH w/bailer and dump 35' cmt on CIBP

Subsequent Plugging Operations anticipated in March 2002

- 5 RU Well Pluggers
- 6 Load hole w/10ppg mud, 25 sx
plug 575'-925'; tag.
- 7 Perforate 4 1/2" csg at 390'
- 8 Pump 37sx cmt surface shoe plug (cover 290'-390' inside and outside 4 1/2" csg)
- 9 Tag surf csg shoe plug
- 10 Cutoff wellhead 3' below surface
- 11 Pump 14sx surface plug in 4 1/2" csg and 8 5/8" x 4 1/2" annulus from surf to 60'
- 12 Install 4" dry hole marker w/4' above ground w/required info stenciled on pipe

I hereby certify that the information above is true and complete to the best of my knowledge and belief.

SIGNATURE *Deborah Goble* TITLE Engineering Analyst DATE February 18, 2002

Type or print name Lizbeth Lodle

Telephone No. _____

(This space for State use)

APPROVED BY	TITLE	DATE

Conditions of approval, if any:

FROM : BEACH EXPLORATION, INC. PHONE NO. : 915 683 1038

Feb. 15 2002 04:53 PM P1
Form C-103
Revised March 23, 1999

Submit 3 Copies To Appropriate District Office
District I
1625 N. French Dr., El Paso, NM 88501
District II
1301 W. Grand Ave., Artesia, NM 88210
District III
1000 Rio Grande Rd., Alamogordo, NM 87410
District IV
1230 S. St. Francis Dr., Santa Fe, NM 87505

State of New Mexico
Energy, Minerals and Natural Resources

OIL CONSERVATION DIVISION
220 South St. Francis Dr.
Santa Fe, NM 87505

WELL API NO. 30-015-23293
5. Indicate Type of Lease STATE <input type="checkbox"/> FEE <input type="checkbox"/>
6. State Oil & Gas Lease No.
7. Lease Name or Unit Agreement Name: Red Lake Unit
8. Well No. 14
9. Pool name or Wildcat Red Lake, East Queen Grayburg

SUNDRY NOTICES AND REPORTS ON WELLS (DO NOT USE THIS FORM FOR PROPOSALS TO DRILL OR TO DEEPEN OR PLUG BACK TO A DIFFERENT RESERVOIR. USE "APPLICATION FOR PERMIT" (FORM C-101) FOR SUCH PROPOSALS.)	
1. Type of Well: Oil Well <input checked="" type="checkbox"/> Gas Well <input type="checkbox"/> Other <input type="checkbox"/>	7. Lease Name or Unit Agreement Name: Red Lake Unit
2. Name of Operator Beach Exploration, Inc.	8. Well No. 14
3. Address of Operator 800 North Maricopa, Ste. 200, Midland, TX 79701	9. Pool name or Wildcat Red Lake, East Queen Grayburg
4. Well Location Unit Letter <u>M</u> : 660 feet from the South line and 990 feet from the West line Section <u>25</u> Township <u>16S</u> Range <u>29E</u> NMZM County <u>Bddy</u> 10. Elevation (Show whether DR, RKB, RT, CR, etc.)	

11. Check Appropriate Box to Indicate Nature of Notice, Report or Other Data

NOTICE OF INTENTION TO:

PERFORM REMEDIAL WORK ☐ PLUG AND ABANDON ☐
TEMPORARILY ABANDON ☒ CHANGE PLANS ☐
PULL OR ALTER CASING ☐ MULTIPLE COMPLETION ☐

SUBSEQUENT REPORT OF:

REMEDIAL WORK ☐ ALTERING CASING ☐
COMMENCE DRILLING OPNS. ☐ PLUG AND ABANDONMENT ☐
CASING TEST AND CEMENT JOB ☐

OTHER: ☐

OTHER: ☒ Re-Classify to TA Status

12. Describe proposed or completed operations. (Clearly state all pertinent details, and give pertinent dates, including estimated date of starting any proposed work). SEE RULE 1103. For Multiple Completions: Attach wellbore diagram of proposed completion or recompletion.

RLU #14 Plugging Procedure

- 1 POOH w/tubing and packer
- 2 RU Wireline, RIH w/gauge ring (if won't go RIH w/bit & scraper to perfs, POOH)
- 3 RIH w/WL set CIBP, set at 1335', POOH
- 4 RIH w/bailer and dump 35' cmt on CIBP Test chart to 500'-30m.W

Notify OCD 24 hrs. prior to any work done

Subsequent Plugging Operations anticipated in March 2002

- 5 RU Well Pluggers
- 6 Load hole w/sppg mud ← 2.5 s x plug 575' - 925' - Tag
- 7 Perforate 4 1/2" csg at 380'
- 8 Pump 37x cmt surface shoe plug (cover 290'-380' inside and outside 4 1/2" csg)
- 9 Tag surf csg shoe plug
- 10 Cutoff wellhead 3' below surface
- 11 Pump 14x surface plug in 4 1/2" csg and 8 5/8" x 4 1/2" annulus from surf to 30' b.o'
- 12 Install 4" dry hole marker w/4' above ground w/required info stenciled on pipe

Refile as part
eliminate MIT test

I hereby certify that the information above is true and complete to the best of my knowledge and belief.

SIGNATURE _____ TITLE Engineering Analyst DATE February 15, 2002

Type or print name Lizbeth Lodie

(This space for State use)

Telephone No. _____

APPROVED BY [Signature] TITLE Field Sup ID DATE FEB 18 2002

Conditions of approval, if any: _____

Form 3160-3
(August 1999)UNITED STATES
DEPARTMENT OF THE INTERIOR
BUREAU OF LAND MANAGEMENTSUNDRY NOTICES AND REPORTS ON WELLS
Do not use this form for proposals to drill or to re-enter an
abandoned well. Use Form 3160-3 (APD) for such proposals.FORM APPROVED
OMB No. 1004-0135
Expires November 30, 20005. Lease Serial No.
NM05855

6. If Indian, Allottee or Tribe (Name)

7. If Unit or CA/Agreement, Name and/or No.

8. Well Name and No.
Red Lake Unit 179. API Well No.
30-015-2357010. Field and Pool, or Exploratory Area
Red Lake, East11. County or Parish, State
Eddy

SUBMIT IN TRIPLICATE - Other instructions on reverse side

1. Type of Well

☒ Oil Well ☐ Gas Well ☐ Other

2. Name of Operator

Beach Exploration, Inc.

3a. Address

800 N. Marienfeld Ste. 200, Midland, TX 79701

3b. Phone No. (include area code)
915-683-6226

4. Location of Well (Footage Sec., T., R., M., or Survey Description)

330' FSL & 990' FEL, SEC 25 TWP 16S RNG 28E

12. CHECK APPROPRIATE BOX(ES) TO INDICATE NATURE OF NOTICE, REPORT, OR OTHER DATA

TYPE OF SUBMISSION

TYPE OF ACTION

☒ Notice of Intent☐ Subsequent Report☐ Final Abandonment Notice☐ Acidize☐ Alter Casing☐ Casing Repair☐ Change Plans☐ Convert to Injection☐ Deepen☐ Fracture Treat☐ New Construction☐ Plug and Abandon☐ Plug Back☐ Production (Start/Resume)☐ Reclamation☐ Recomplete☒ Temporarily Abandon☐ Water Disposal☐ Water Shut-Off☐ Well Integrity☒ Other

13. Describe Proposed or Completed Operations (clearly state all pertinent details, including estimated starting date of any proposed work and approximate duration thereof. If the proposal is to deepen directionally or recompleteness horizontally, give subsurface locations and measured and true vertical depths of all pertinent markers and zones. Attach the Bond under which the work will be performed or provide the Bond No. on file with BLM/BIA. Required subsequent reports shall be filed within 30 days following completion of the involved operations. If the operation results in a multiple completion or recompletion in a new interval, a Form 3160-4 shall be filed once testing has been completed. Final Abandonment Notices shall be filed only after all requirements, including reclamation, have been completed, and the operator has determined that the site is ready for final inspection.)

RLU #17 TA Procedure

1 POOH w/tubing

2 RU Wireline, RIH w/gauge ring (wouldn't go below 800')

3 RIH w/bit & scraper to perfs, POOH

4 RIH w/WL set CIBP, set at 1775', POOH

5 RIH w/bailer and dump 35' cmt on CIBP

6 Load hole and conduct MIT w/OCD and file for TA'd Status

If MIT is unsuccessful, file sundry notice to P&A well.
If successful, TA request should include appropriate
justification for keeping wellbore active.

14. I hereby certify that the foregoing is true and correct.

Name (Printed/Typed)

Lizbeth Lodie

Engineering Analyst

Title

Signature

Date February 15, 2002

THIS SPACE FOR FEDERAL OR STATE OFFICE USE

Approved by

Alexis Swoboda

Title PETR. ENGR

Date 2/15/2002

Conditions of approval, if any, are attached. Approval of this notice does not warrant or certify that the applicant holds legal or equitable title to those rights in the subject lease which would entitle the applicant to conduct operations thereon.

Office

Title 18 U.S.C. Section 1001 and Title 43 U.S.C. Section 1212, make it a crime for any person knowingly and willfully to make to any department or agency of the United States any false, fictitious or fraudulent statements or representations as to any matter within its jurisdiction.

SEE ATTACHED CONDITIONS OF APPROVAL.

Submit 3 Copies To Appropriate District
Office
District I
1625 N. French Dr., Hobbs, NM 88240
District II
1301 W. Grand Ave., Artesia, NM 88210
District III
1000 Rio Brazos Rd., Aztec, NM 87410
District IV
1220 S. St. Francis Dr., Santa Fe, NM
87505

State of New Mexico
Energy, Minerals and Natural Resources

Form C-103
Revised March 25, 1999

OIL CONSERVATION DIVISION
1220 South St. Francis Dr.
Santa Fe, NM 87505

WELL API NO.
30-015-23000

5. Indicate Type of Lease

STATE ☐ FEE ☐

6. State Oil & Gas Lease No.
L-1603

7. Lease Name or Unit Agreement Name:
Red Lake Unit

SUNDRY NOTICES AND REPORTS ON WELLS

(DO NOT USE THIS FORM FOR PROPOSALS TO DRILL OR TO DEEPEN OR PLUG BACK TO A
DIFFERENT RESERVOIR. USE "APPLICATION FOR PERMIT" (FORM C-101) FOR SUCH
PROPOSALS.)

1. Type of Well:

Oil Well ☒ Gas Well ☐ Other ☐

2. Name of Operator

Beach Exploration, Inc.

8. Well No. 18

3. Address of Operator

800 North Marienfeld, Ste. 200, Midland, TX 79701

9. Pool name or Wildcat

Red Lake, East Queen Grayburg

4. Well Location

Unit Letter A : 660 feet from the North line and 660 feet from the East line

Section 35 Township 16S Range 28E NMPM County Eddy

10. Elevation (Show whether DR, RKB, RT, GR, etc.)

11. Check Appropriate Box to Indicate Nature of Notice, Report or Other Data

NOTICE OF INTENTION TO:

PERFORM REMEDIAL WORK ☐ PLUG AND ABANDON ☒ X

TEMPORARILY ABANDON ☐ CHANGE PLANS ☒ X

PULL OR ALTER CASING ☐ MULTIPLE COMPLETION ☐

OTHER: ☐

SUBSEQUENT REPORT OF:

REMEDIAL WORK ☐ ALTERING CASING ☐

COMMENCE DRILLING OPNS. ☐ PLUG AND
ABANDONMENT

CASING TEST AND
CEMENT JOB ☐

OTHER:

12. Describe proposed or completed operations. (Clearly state all pertinent details, and give pertinent dates, including estimated date of starting any proposed work). SEE RULE 1103. For Multiple Completions: Attach wellbore diagram of proposed completion or recompilation.

1 RU Well Pluggers

2 POOH w/tubing and packer

3 RIH to 1637', load hole w/10ppg mud

4 Pump 25sx plug (cover 1259' - 1637') (Bottom plug)

5 Tag Bottom plug at 1510' or less. POOH

6 RIH, perforate 4 1/2" csg at 615', POOH

7 RIH to 615', pump 75sx plug (cover 440' - 615') (Yates & B Salt plug)

8 Tag Yates/B Salt plug at 440'. POOH

9 RIH, perforate 4 1/2" csg at 294', POOH

10 RIH to 294', pump 42sx cmt plug (cover 178'-294') (Csg shoe & T Salt plug)

11 Tag Csg shoe/T Salt plug at 178'

12 Cutoff wellhead 3' below surface

13 Pump 16sx surface plug in 4 1/2" csg and 8 5/8" x 4 1/2" annulus from surf to 60'

14 Install 4" dry hole marker w/4" above ground w/required info stenciled on pipe

I hereby certify that the information above is true and complete to the best of my knowledge and belief.

SIGNATURE Lizbeth Lodle TITLE Engineering Analyst DATE March 8, 2002

Type or print name Lizbeth Lodle

Telephone No. 915-683-6226 ext 12

This space for State use)

APPROVED BY _____ TITLE _____ DATE _____

Conditions of approval, if any:

FROM : BEACH EXPLORATION, INC.

PHONE NO. : 315 693 1838

Feb. 15 2002 04:54PM P3

Submit 3 Copies To Appropriate District Office
 District I
 1625 N. French Dr., Hobbs, NM 88240
 District II
 1301 W. Grand Ave., Artesia, NM 88210
 District III
 1000 Rio Brazos Rd., Aztec, NM 87410
 District IV
 1220 S. St. Francis Dr., Santa Fe, NM 87505

State of New Mexico
 Energy, Minerals and Natural Resources

OIL CONSERVATION DIVISION
 1220 South St. Francis Dr.
 Santa Fe, NM 87505

Form C-103
 Revised March 25, 1999

SUNDRY NOTICES AND REPORTS ON WELLS (DO NOT USE THIS FORM FOR PROPOSALS TO DRILL OR TO DEEPEN OR PLUG BACK TO A DIFFERENT RESERVOIR. USE "APPLICATION FOR PERMIT" (FORM C-101) FOR SUCH PROPOSALS.)		WELL API NO. 30-015-23000
1. Type of Well: Oil Well <input checked="" type="checkbox"/> Gas Well <input type="checkbox"/> Other <input type="checkbox"/>		5. Indicate Type of Lease STATE <input type="checkbox"/> FEE <input type="checkbox"/>
2. Name of Operator Beach Exploration, Inc.		6. State Oil & Gas Lease No. L-1603
3. Address of Operator 800 North Marlenfeld, Ste. 200, Midland, TX 79701		7. Lease Name or Unit Agreement Name: Red Lake Unit
4. Well Location Unit Letter <u>A</u> : <u>660</u> feet from the North <u>line</u> and <u>660</u> feet from the East <u>line</u> Section <u>35</u> Township <u>16S</u> Range <u>28E</u> NMPM County <u>Eddy</u>		8. Well No. <u>18</u>
10. Elevation (Show whether DR, RKB, RT, GR, etc.)		9. Pool name or Wildcat Red Lake, East Queen Grayburg

11. Check Appropriate Box to Indicate Nature of Notice, Report or Other Data

NOTICE OF INTENTION TO:

PERFORM REMEDIAL WORK ☐ PLUG AND ABANDON ☐TEMPORARILY ABANDON ☒ CHANGE PLANS ☐
☐ PULL OR ALTER CASING ☐ MULTIPLE COMPLETION ☐
OTHER: ☐

SUBSEQUENT REPORT OF:

REMEDIAL WORK ☐ ALTERING CASING ☐COMMENCE DRILLING OPNS. ☐ PLUG AND ABANDONMENT ☐CASING TEST AND CEMENT JOB ☐OTHER: ☒ Re-Classify to TA Status

12. Describe proposed or completed operations. (Clearly state all pertinent details, and give pertinent dates, including estimated date of starting any proposed work). SEE RULE 1103. For Multiple Completions: Attach wellbore diagram of proposed completion or recompletion.

RLU #18 TA Procedure

- 1 POOH w/rods, pump and tubing
- 2 RIH w/bit & scraper to perf. POOH
- 3 PU 4 1/2" AD1 Tension packer and tubing, RIH, set packer at 1514'
- 4 Load backside and conduct MIT w/QCD and file for TA'd Status

Test # Chart 500# - 30 min

I hereby certify that the information above is true and complete to the best of my knowledge and belief.

SIGNATURE _____ TITLE Engineering Analyst DATE February 15, 2002Type or print name Lizbeth Lodie

(This space for State use)

Telephone No.

APPROVED BY _____ TITLE Field Rep DATE FEB 18 2002

Conditions of approval, if any

Submit 3 Copies To Appropriate District
Office
District I
1625 N. French Dr., Hobbs, NM 88240
District II
1301 W. Grand Ave., Artesia, NM 88210
District III
1000 Rio Brazos Rd., Aztec, NM 87410
District IV
1220 S. St. Francis Dr., Santa Fe, NM
87505

State of New Mexico
Energy, Minerals and Natural Resources

Form C-103
Revised March 25, 1999

OIL CONSERVATION DIVISION
1220 South St. Francis Dr.
Santa Fe, NM 87505

WELL API NO.
30-015-01286

5. Indicate Type of Lease
STATE ☐ FEE ☐

6. State Oil & Gas Lease No.

7. Lease Name or Unit Agreement
Name:
Red Lake Unit

8. Well No. 22

8. Pool name or Wildcat
Red Lake, East

SUNDRY NOTICES AND REPORTS ON WELLS
(DO NOT USE THIS FORM FOR PROPOSALS TO DRILL OR TO DEEPEN OR PLUG BACK TO A
DIFFERENT RESERVOIR. USE "APPLICATION FOR PERMIT" (FORM C-101) FOR SUCH
PROPOSALS.)

1. Type of Well:
Oil Well ☐ Gas Well ☒ Other ☐ Injection

2. Name of Operator
Beach Exploration, Inc.

3. Address of Operator
800 N Marienfeld, Ste. 200, Midland, TX 79701

4. Well Location

Unit Letter E : 990 feet from the West line and 1980 feet from the North line

Section 36 Township 16S Range 28E NMMPM County Eddy

10. Elevation (Show whether DR, RKB, RT, GR, etc.)
GL

11. Check Appropriate Box to Indicate Nature of Notice, Report or Other Data

NOTICE OF INTENTION TO:

PERFORM REMEDIAL WORK ☐ PLUG AND ABANDON ☐

TEMPORARILY ABANDON ☐ CHANGE PLANS ☐

PULL OR ALTER CASING ☐ MULTIPLE COMPLETION ☐

OTHER:

SUBSEQUENT REPORT OF:

REMEDIAL WORK ☐ ALTERING CASING ☐

COMMENCE DRILLING OPNS. ☐ PLUG AND ABANDONMENT ☐

CASING TEST AND CEMENT JOB ☐

OTHER: X Return well to injection

12. Describe proposed or completed operations. (Clearly state all pertinent details, and give pertinent dates, including estimated date of starting any proposed work). SEE RULE 1103. For Multiple Completions: Attach wellbore diagram of proposed completion or recompilation.

3/12/02 - OCD conducted bradenhead test, well passed.

Return well to active injection effective February 28, 2002

hereby certify that the information above is true and complete to the best of my knowledge and belief.

IGNATURE Lizbeth Lodle TITLE

Engineering Analyst

DATE March 15, 2002

Type or print name Lizbeth Lodle

Telephone No. 915-683-6226

(This space for State use)

PPPROVED BY _____ TITLE _____ DATE _____

onditions of approval, if any:

Submit 3 Copies To Appropriate District
Office
District I
1625 N. French Dr., Hobbs, NM 88240
District II
1301 W. Grand Ave., Artesia, NM 88210
District III
1000 Rio Brazos Rd., Aztec, NM 87410
District IV
1220 S. St. Francis Dr., Santa Fe, NM
87505

State of New Mexico
Energy, Minerals and Natural Resources

Form C-103
Revised March 25, 1999

OIL CONSERVATION DIVISION
1220 South St. Francis Dr.
Santa Fe, NM 87505

WELL API NO.
30-015-23658

5. Indicate Type of Lease

STATE ☐ FEE ☐

6. State Oil & Gas Lease No.

7. Lease Name or Unit Agreement
Name:

Red Lake Unit

SUNDRY NOTICES AND REPORTS ON WELLS

(DO NOT USE THIS FORM FOR PROPOSALS TO DRILL OR TO DEEPEN OR PLUG BACK TO A
DIFFERENT RESERVOIR. USE "APPLICATION FOR PERMIT" (FORM C-101) FOR SUCH
PROPOSALS.)

1. Type of Well:

Oil Well ☐ Gas Well ☐ Other

2. Name of Operator

Beach Exploration, Inc.

3. Address of Operator

800 North Marienfeld, Ste. 200

4. Well Location

Unit Letter _G_: 1986 feet from the North line and 1983 feet from the East line

Section 36

Township 16S

Range 29E

NMPM

County Eddy

10. Elevation (Show whether DR, RKB, RT, GR, etc.)

11. Check Appropriate Box to Indicate Nature of Notice, Report or Other Data

NOTICE OF INTENTION TO:

PERFORM REMEDIAL WORK ☐ PLUG AND ABANDON ☒

TEMPORARILY ABANDON ☐ CHANGE PLANS ☒

PULL OR ALTER CASING ☐ MULTIPLE COMPLETION ☐

OTHER: ☐

SUBSEQUENT REPORT OF:

REMEDIAL WORK ☐ ALTERING CASING ☐

COMMENCE DRILLING OPNS. ☐ PLUG AND
ABANDONMENT

CASING TEST AND
CEMENT JOB ☐

OTHER: ☐

12. Describe proposed or completed operations. (Clearly state all pertinent details, and give pertinent dates, including estimated date of starting any proposed work). SEE RULE 1103. For Multiple Completions: Attach wellbore diagram of proposed completion or recompilation.

1 RU Well Pluggers

2 RIH to CIBP, load hole w/10ppg mud, POOH

3 RIH, perforate 4 1/2" csg at 750', POOH

4 RIH to 750', pump 55sx plug (cover 635' - 750') (Yates & B Salt plug)

5 Tag Yates/B Salt plug at 635'. POOH

6 RIH, perforate 4 1/2" csg at 368', POOH

7 RIH to 368', pump 45sx cmt plug (cover 240'-368') (Csg shoe & T Salt plug)

8 Tag csg shoe/T Salt plug at 240'

9 Cutoff wellhead 3' below surface

10 Pump 16sx surface plug in 4 1/2" csg and 8 5/8" x 4 1/2" annulus from surf to 60'

11 Install 4" dry hole marker w/4' above ground w/required info stenciled on pipe

I hereby certify that the information above is true and complete to the best of my knowledge and belief.

SIGNATURE Lizbeth Lodle TITLE Engineering Analyst

DATE March 8, 2002

Type or print name Lizbeth Lodle

Telephone No. 915-683-6226

(This space for State use)

APPROVED BY _____ TITLE _____ DATE _____

Conditions of approval, if any:

FROM : BEACH EXPLORATION, INC.

PHONE NO. : 915 683 1038

Feb. 15 2002 04:56PM P5

Submit 3 Copies To Appropriate District Office

District I
1635 N. French Dr., Hobbs, NM 88240

District II
1301 W. Grand Ave., Artesia, NM 88210

District III
1000 Rio Brazos Rd., Artesia, NM 88210

District IV
1220 S. St. Francis Dr. Santa Fe, NM 87505

State of New Mexico

Energy, Minerals and Natural Resources

OIL CONSERVATION DIVISION

220 South St. Francis Dr.
Santa Fe, NM 87505

Form C-103

Revised March 25, 1999

WELL API NO.
30-015-23658

5. Indicate Type of Lease

STATE ☐ FEB ☐

6. State Oil & Gas Lease No.

7. Lease Name or Unit Agreement
Name:

Red Lake Unit

8. Well No. 24

9. Pool name or Wildcat
Red Lake, East

DO NOT USE THIS FORM FOR PROPOSALS TO DRILL OR TO DEEPEN OR PLUG BACK TO A DIFFERENT RESERVOIR. USE "APPLICATION FOR PERMIT" (FORM C-101) FOR SUCH PROPOSALS.

1. Type of Well:

Oil Well ☐ Gas Well ☐ Other ☐

2. Name of Operator

Beach Exploration, Inc.

3. Address of Operator

800 North Mainfield, Ste. 200

4. Well Location

Unit Letter G : 1986 feet from the North line and 1983 feet from the East line

Section 36

Township 16S

Range 20E

NMPM

County Eddy

10. Elevation (Show whether DR, RKB, RT, GR, etc.)

11. Check Appropriate Box to Indicate Nature of Notice, Report or Other Data

NOTICE OF INTENTION TO:

PERFORM REMEDIAL WORK ☐ PLUG AND ABANDON ☐TEMPORARILY ABANDON ☒ CHANGE PLANS ☐PULL OR ALTER CASING ☐ MULTIPLE COMPLETION ☐OTHER: ☐

SUBSEQUENT REPORT OF:

REMEDIAL WORK ☐ ALTERING CASING ☐COMMENCE DRILLING OPNS. ☐ PLUG AND ABANDONMENT ☐CASING TEST AND CEMENT JOB ☐OTHER: Re-Classify to TA Status ☐

12. Describe proposed or completed operations. (Clearly state all pertinent details, and give pertinent dates, including estimated date of starting any proposed work). SEE RULE 1103. For Multiple Completions: Attach wellbore diagram of proposed completion or recompletion.

RLU #24 TA Procedure

- 1 POOH w/aubing
 - 2 RIH Wireline, RIH w/gauge ring, POOH
 - 3 RIH w/WL set CIBP, set at 1730', POOH
 - 4 RIH w/bailer and dump 35' cmt on CIBP
 - 5 Load hole and conduct MIT w/OCD and file for TA'd Status
- 500# - 30 min w/chart

Notify OCD 24 hrs. prior to any work done

I hereby certify that the information above is true and complete to the best of my knowledge and belief.

SIGNATURE

TITLE Engineering

DATE

Type or print name Elizabeth Lodie

Telephone No. 915-683-6226

(This space for State use)

APPROVED BY

TITLE

DATE

Conditions of approval, if any:

FEB 18 2002

Submit 3 Copies To Appropriate District
Office
District I
1625 N. French Dr., Hobbs, NM 88240
District II
1301 W. Grand Ave., Artesia, NM 88210
District III
1000 Rio Brazos Rd., Aztec, NM 87410
District IV
1220 S. St. Francis Dr., Santa Fe, NM
87505

State of New Mexico
Energy, Minerals and Natural Resources

Form C-103
Revised March 25, 1999

OIL CONSERVATION DIVISION
1220 South St. Francis Dr.
Santa Fe, NM 87505

WELL API NO.
30-015-23861

5. Indicate Type of Lease
STATE ☐ FEE ☐

6. State Oil & Gas Lease No.

7. Lease Name or Unit Agreement
Name:
Red Lake Unit

8. Well No. 25

8. Pool name or Wildcat
Red Lake, East

SUNDRY NOTICES AND REPORTS ON WELLS

(DO NOT USE THIS FORM FOR PROPOSALS TO DRILL OR TO DEEPEN OR PLUG BACK TO A
DIFFERENT RESERVOIR. USE "APPLICATION FOR PERMIT" (FORM C-101) FOR SUCH
PROPOSALS.)

1. Type of Well:

Oil Well ☐ Gas Well ☒ Other Injection

2. Name of Operator

Beach Exploration, Inc.

3. Address of Operator

800 N Marienfeld, Ste. 200, Midland, TX 79701

4. Well Location

Unit Letter J : 2310 feet from the North _____ line and 2310 feet from the East _____ line

Section 36

Township 16S

Range 28E

NMPM

County Eddy

10. Elevation (Show whether DR, RKB, RT, GR, etc.)
GL

11. Check Appropriate Box to Indicate Nature of Notice, Report or Other Data

NOTICE OF INTENTION TO:

PERFORM REMEDIAL WORK ☐ PLUG AND ABANDON ☐

TEMPORARILY ABANDON ☐ CHANGE PLANS ☐

PULL OR ALTER CASING ☐ MULTIPLE COMPLETION ☐

OTHER:

SUBSEQUENT REPORT OF:

REMEDIAL WORK ☐ ALTERING CASING ☐

COMMENCE DRILLING OPNS. ☐ PLUG AND ABANDONMENT ☐

CASING TEST AND CEMENT JOB ☐

OTHER: X Return well to injection

12. Describe proposed or completed operations. (Clearly state all pertinent details, and give pertinent dates, including estimated date of starting any proposed work). SEE RULE 1103. For Multiple Completions: Attach wellbore diagram of proposed completion or recompilation.

3/12/02 - OCD conducted bradenhead test, well passed.

Return well to active injection effective February 28, 2002

hereby certify that the information above is true and complete to the best of my knowledge and belief.

SIGNATURE Lizbeth Lodle TITLE

Engineering Analyst

DATE March 15, 2002

type or print name Lizbeth Lodle

Telephone No. 915-683-6226

(This space for State use)

PPPROVED BY _____ TITLE _____ DATE _____

onditions of approval, if any: