

~~OBJECTION~~
BP America Production Company

Amy T. Spang
Regulatory Compliance Analyst

501 Westlake Park Blvd, Rm 5.172
Houston, Texas 77079

SEP 25 2002

September 24, 2002

New Mexico Oil Conservation Division
ATTN: Will Jones
1220 South Francis Drive
Santa Fe, New Mexico 87505

State of New Mexico
Commissioner of Public Lands
ATTN: Ray Powell
310 Old Santa Fe Trail
P.O. Box 1148
Santa Fe, NM 87504-1148

Case 12967

RE: Application to Surface Commingle
B&C Federal 25 #3, Crooked Canyon 35 Fed. #1, Leggett Federal #1, Little Box
State #3, B&C 25 Federal #1, Jaguar 26 Federal #1
Little Box Canyon (Morrow), Indian Loafer Draw (Upper Penn), Strychnine Draw
(Atoka), & Strychnine Draw (Strawn) Pools
Eddy Co., NM

Gentlemen:

BP America Production Company requests approval for a new surface commingle permit to gather gas and transport to one lease, compress the gas in one compressor, and sell the gas through one central sales point. The gas from each well will be metered separately prior to movement off lease and the individual well volumes will be allocated back based on metered production. A schematic of the commingling plan is attached to support the gas movement.

All wells in this application are flowing gas wells. All fluid produced on the individual leases will be kept on the respective leases.

The following leases were previously commingled under commingle permit no. PLC-184. Working and royalty interests were previously notified of surface commingling on April 24, 2001. Upon this application, commingle permit no. PLC-184 needs to be cancelled and the following wells need to be added to this new surface commingle permit:

- Crooked Canyon 35 Federal #1 – Little Box Canyon (Morrow) Pool
- Leggett Federal #1 – Indian Loafer Draw (Upper Penn) Pool
- Little Box State #3 – Little Box Canyon (Morrow) Pool
- B&C Federal #1 – Little Box Canyon (Morrow) Pool
- Jaguar 26 Federal #1 – Strychnine Draw (Atoka/Strawn) Pool(s)

BEFORE THE OIL CONSERVATION
DIVISION
Santa Fe, New Mexico
Case Nos. 12967 and 12968 Exhibit No. 6
Submitted by: Trilogy Operating Inc.
Hearing Date: January 9, 2003

Done Date FF 11/14/02


The following leases were previously commingled under commingle permit no. CTB-527. Working and royalty interests were previously notified of surface commingling on June 28, 2002. Upon this application, commingle permit no. CTB-527 needs to be cancelled and the following need to be added to this new surface commingle permit:

- B&C 25 Federal #2A – Little Box Canyon (Morrow) Pool
- Little Box State #5 - Little Box Canyon (Morrow) Pool

The B&C 25 Federal lease, well no 3, has not had previous commingling approval. We request to add it to this new permit along with the above mentioned leases. Working and royalty interests for the B&C 25 Federal #3 have been notified of this application on September 24, 2002.

Your cooperation in this matter will be appreciated. If you have any questions, please contact me at 281/366-7655. Please send your approval to proceed to my attention at the address listed above.

Yours very truly,



Amy T. Spang
Regulatory Compliance Analyst

Attachments

xc: Jack McAnear – WL1 – 6.194
Mike Brock - Eunice
Bob Manthei – Artesia
Sharla Hedden – PWC, Tulsa
Cliff Collyer - Midland
Central Files – Park 10 Houston
R/C Files – WL4 – 5.172

Submit 3 Copies To Appropriate District
Office
District I
1625 N. French Dr., Hobbs, NM 87240
District II
811 South First, Artesia, NM 87210
District III
1000 Rio Brazos Rd., Aztec, NM 87410
District IV
2040 South Pacheco, Santa Fe, NM 87505

State of New Mexico
En /, Minerals and Natural Resources

Form C-103
Revised March 25, 1999

OIL CONSERVATION DIVISION
2040 South Pacheco
Santa Fe, NM 87505

WELL API NO.

various

5. Indicate Type of Lease

STATE ☒ FEE ☐

6. State Oil & Gas Lease No.

7. Lease Name or Unit Agreement Name:

various (see attached)

8. Well No.

various (see attached)

9. Pool name or Wildcat

various (see attached)

SUNDRY NOTICES AND REPORTS ON WELLS

(DO NOT USE THIS FORM FOR PROPOSALS TO DRILL OR TO DEEPEN OR PLUG BACK TO A DIFFERENT RESERVOIR. USE "APPLICATION FOR PERMIT" (FORM C-101) FOR SUCH PROPOSALS.)

1. Type of Well:

Oil Well ☐ Gas Well ☒ Other

2. Name of Operator

BP America Production Company

3. Address of Operator

501 Westlake Park Blvd, Rm 5.172; Houston, TX 77079

4. Well Location

Unit Letter _____: _____ feet from the _____ line and _____ feet from the _____ line

Section _____ Township _____ Range _____ NMPM _____ County Eddy

10. Elevation (Show whether DR, RKB, RT, GR, etc.)

11. Check Appropriate Box to Indicate Nature of Notice, Report, or Other Data

NOTICE OF INTENTION TO:

PERFORM REMEDIAL WORK ☐ PLUG AND ABANDON ☐

TEMPORARILY ABANDON ☐ CHANGE PLANS ☐

PULL OR ALTER CASING ☐ MULTIPLE COMPLETION ☐

OTHER: ☐

SUBSEQUENT REPORT OF:

REMEDIAL WORK ☐ ALTERING CASING ☐

COMMENCE DRILLING OPNS. ☐ PLUG AND ABANDONMENT ☐

CASING TEST AND CEMENT JOB ☐

OTHER: Surface Commingle ☒

12. Describe Proposed or Completed Operations (Clearly state all pertinent details, and give pertinent dates, including estimated date of starting any proposed work). SEE RULE 1103. For Multiple Completions: Attach wellbore diagram of proposed completion or recompletion.

BP America Production Company requests for a new surface commingle permit. See attached for list of leases.

Plans are to gather gas and transport to one lease, compress the gas in one compressor, and sell the gas through one central sales point. The gas from each well will be metered separately prior to movement off lease and the individual well volumes will be allocated based on metered production.

Gas will be sold through the central sales point: EPFS meter #68473

Also, surface commingle permits #PLC-184 and CTB-527 need to be cancelled.

I hereby certify that the information above is true and complete to the best of my knowledge and belief.

SIGNATURE Amy T. Spang TITLE REG./COMP. ANALYST DATE 9/24/02

Type or print name AMY T. SPANG Telephone No. 281-366-7655

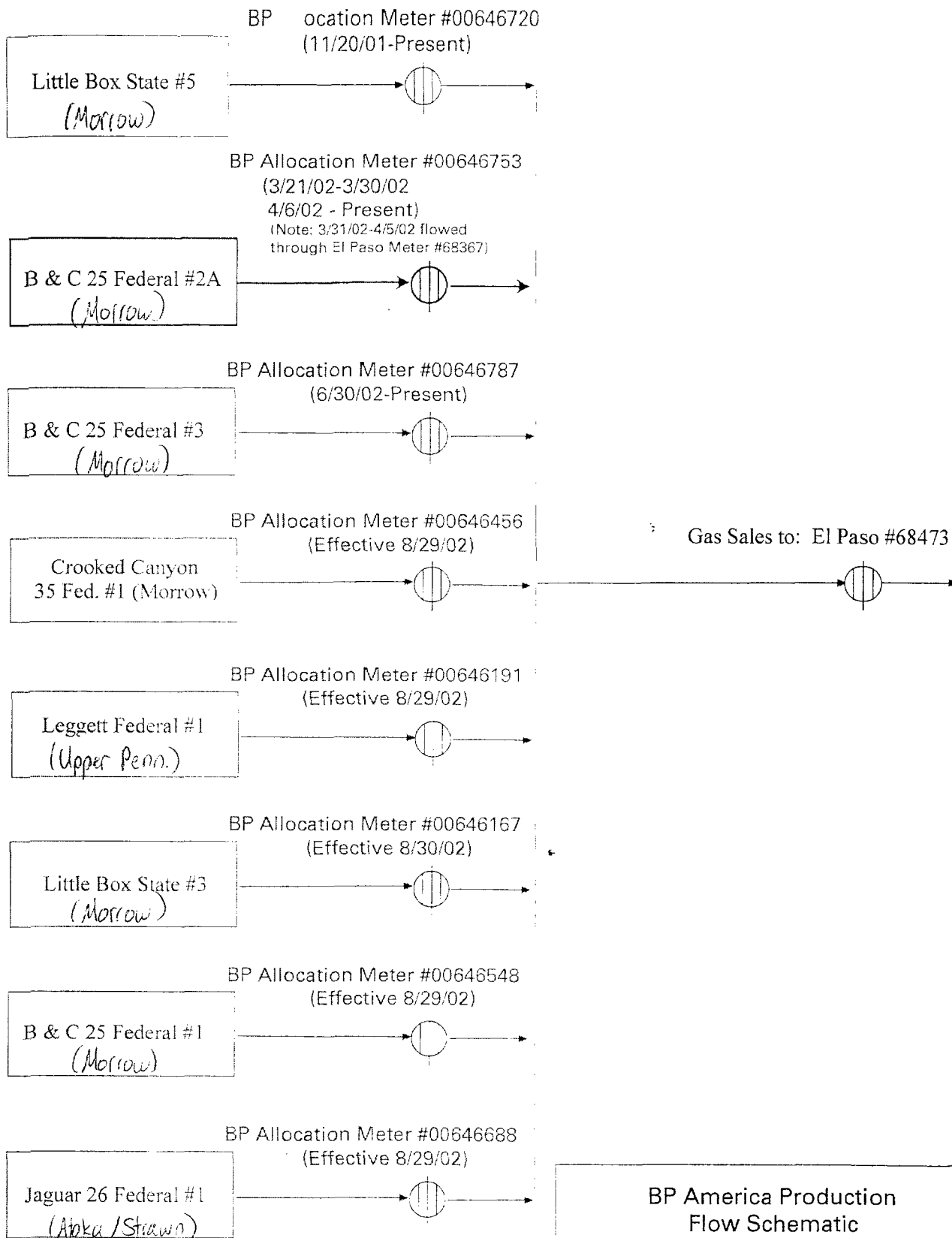
(This space for State use)

APPROVED BY _____ TITLE _____ DATE _____

Conditions of approval, if any:

**BP AMERICA PRODUCTION COMPANY
NEW SURFACE COMMINGLE PERMIT
LIST OF LEASES**

Lease Name	Well No.	Field Name	Pool Code	API No	NMOCD Lease No.	BLM Lease Serial No.	Unit or lot no.	Sect	Twtnship	Range	County
Little Box State	5	Little Box Canyon (Morrow)	80240	30-015-31650	029376		G	36	20S	21E	Eddy
B&C 25 Federal	2A	Little Box Canyon (Morrow)	80240	30-015-31745	029373	NMNM 93457	O	25	20S	21E	Eddy
B&C 25 Federal	3	Little Box Canyon (Morrow)	80240	30-015-31847	029373	NMNM 93457	2	25	20S	21E	Eddy
Crooked Canyon 35 Federal	1	Little Box Canyon (Morrow)	80240	30-015-30559	029375	NMNM 25336	I	35	20S	21E	Eddy
Leggett Federal	1	Indian Loafer Draw (Upper Penn)	79122	30-015-25228	029376	NMNM 25336	I	22	20S	21E	Eddy
Little Box State	3	Little Box Canyon (Morrow)	80240	30-015-30434	029376		F	36	20S	21E	Eddy
B&C 25 Federal	1	Little Box Canyon (Morrow)	80240	30-015-30842	029373	NMNM 93457	M	25	20S	21E	Eddy
Jaguar 26 Federal	1	Strychnine Draw (Atoka/Strawn)	97121/ 97122	30-015-31566	029374	NMNM 25336	A	26	20S	21E	Eddy



BP America Production
Flow Schematic
El Paso Field Services
Little Box State #2 CPD Meter #68473
Summary

By: Vicki Owens
Update: 9/8/02

INTEREST_REPORT

B&C Federal 25 #3

DOI_NAME	INT_TYPE	OWNER_NAME	INT_SEQ	INTEREST
B & C FEDERAL 25 #2A & #3	WI	ANDREWS, DAVID J	01	0.0175
B & C FEDERAL 25 #2A & #3	OR	AVALON OIL COMPANY	01	0.006642
B & C FEDERAL 25 #2A & #3	OR	AVALON OIL COMPANY	02	0.01518
B & C FEDERAL 25 #2A & #3	OR	BP AMERICA PRODUCTION COMPANY	01	0.01275
B & C FEDERAL 25 #2A & #3	WI	BP AMERICA PRODUCTION COMPANY	01	0.46697
B & C FEDERAL 25 #2A & #3	WI	CANNON EXPLORATION COMPANY	01	0.016
B & C FEDERAL 25 #2A & #3	WI	CORKRAN ENERGY L P	01	0.0175
B & C FEDERAL 25 #2A & #3	WI	D AND D PARTNERSHIP	01	0.035
B & C FEDERAL 25 #2A & #3	WI	DORALEX ENERGY INC	01	0.0175
B & C FEDERAL 25 #2A & #3	WI	GERONIMO HOLDING CORPORATION	01	0.016253
B & C FEDERAL 25 #2A & #3	WI	KNOX, GEORGE	01	0.008335
B & C FEDERAL 25 #2A & #3	RI	MINERALS MANAGEMENT SERVICE	01	0.125
B & C FEDERAL 25 #2A & #3	OR	MOONEY, MICHAEL G	01	0.00125
B & C FEDERAL 25 #2A & #3	WI	MUEHLBRAD, SCOTT E	01	0.004375
B & C FEDERAL 25 #2A & #3	WI	NADEL AND GUSSMAN PERMIAN LLC	01	0.12
B & C FEDERAL 25 #2A & #3	WI	NOE, WESLEY K	01	0.003473
B & C FEDERAL 25 #2A & #3	WI	POGAR PETROLEUM	01	0.016253
B & C FEDERAL 25 #2A & #3	OR	STEVENS AND TULL DEVELOPMENT LLC	01	0.040981
B & C FEDERAL 25 #2A & #3	WI	STEVENS, BOB	01	0.006946
B & C FEDERAL 25 #2A & #3	WI	SUTHERLAND FAMILY L L C	01	0.041674
B & C FEDERAL 25 #2A & #3	WI	TULL, C C, JR	01	0.003473
B & C FEDERAL 25 #2A & #3	WI	TULL, DOUG	01	0.003473
B & C FEDERAL 25 #2A & #3	WI	WEANT, JERRY A	01	0.003473

STATE OF TEXAS

COUNTY OF HARRIS

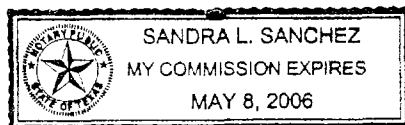
BEFORE ME, the undersigned authority on this day personally appeared Amy T. Spang, a Regulatory Compliance Analyst with **BP America Production Company**, who being by me duly sworn, deposes and states that the persons listed on the foregoing attached list have been sent a copy on September 24, 2002, of the New Mexico Oil Conservation Division Form C-103 entitled, "Sundry Notices and Reports on Wells" regarding surface commingling for several leases located in Sections 25, 36, 35, 22, & 26, T-20-S, R-21-E, Eddy County New Mexico.

BP America Production Company



Amy T. Spang

SUBSCRIBED AND SWORN TO before me on September 24, 2002, to certify which witness my hand and seal of office.





NOTARY PUBLIC, STATE OF TEXAS

B&C 25 Federal #3

**Working & Royalty Interest
Owners**

AVALON OIL COMPANY
PO BOX 8248
MIDLAND, TX, 79708

ANDREWS, DAVID J
2219 WESTLAKE DR STE 150
AUSTIN, TX, 78746

CANNON EXPLORATION COMPANY
3608 SCR 1184
MIDLAND, TX, 79706

CORKRAN ENERGY L P
C/O HUMMINGBIRD INVESTMENTS LLC
2219 WESTLAKE DR STE 120
AUSTIN, TX, 78746

D AND D PARTNERSHIP
830 E BIG BRIAR WAY
LACANADA FLINTRIDGE, CA, 91011-1819

DORALEX ENERGY INC
3619 SOUTH JACKSON
SAN ANGELO, TX, 76904

GERONIMO HOLDING CORPORATION
PO BOX 804
MIDLAND, TX, 79702-0804

KNOX, GEORGE
PO BOX 7538
MIDLAND, TX, 79708-0538

MINERALS MANAGEMENT SERVICE
ROYALTY MANAGMENT PROGRAM
PO BOX 5810 TA
DENVER, CO, 80217

MOONEY, MICHAEL G
P O BOX 7405
MIDLAND, TX, 79708-7405

MOEHLBRAD, SCOTT L
2511 TERRACE AVE
MIDLAND, TX, 79705

NADEL AND GUSSMAN PERMIAN LLC
3200 FIRST NATIONAL TOWER
TULSA, OK, 74103

NOE, WESLEY K
3323 MAXWELL
MIDLAND, TX, 79707

POGAR PETROLEUM
PO BOX 10095
MIDLAND, TX, 79702-7095

STEVENS AND TULL DEVELOPMENT LLC
P O BOX 51668
MIDLAND, TX, 79710

STEVENS, BOB
D/B/A SOCO
P O BOX 11106
MIDLAND, TX, 79702

SUTHERLAND FAMILY L L C
C/O COMMUNITY NATL BANK
ACCT #4046382
PO BOX 3903
MIDLAND, TX, 79702-3903

TULL, C C, JR
PO BOX 11107
MIDLAND, TX, 79702-8107

TULL, DOUG
PO BOX 11107
MIDLAND, TX, 79702-8107

WEANT, JERRY A
D B A BEVOIL
P O BOX 7201
MIDLAND, TX, 79708

DISTRICT I

P.O. Box 1960, Hobbs, NM 88241-1960

Form C-102

Revised February 10, 1994

DISTRICT II

P.O. Drawer DD, Artesia, NM 88211-0719

OIL CONSERVATION DIVISION

P.O. Box 2088

Santa Fe, New Mexico 87504-2088

Submit to Appropriate District Office

State Lease - 4 Copies

Fee Lease - 3 Copies

DISTRICT III

1000 Rio Braxos Rd., Artec, NM 87410

DISTRICT IV

P.O. Box 2068, Santa Fe, N.M. 87504-2068

WELL LOCATION AND ACREAGE DEDICATION PLAT

☐ AMENDED REPORT

API Number 30-015-31650	Pool Code 80240	Pool Name Little Box Canyon (Morrow)
Property Code 029376	Property Name LITTLE BOX STATE	Well Number 5
OGRID No. 000990	Operator Name ARCO PERMIAN	Elevation 4382'

Surface Location

UL or lot No.	Section	Township	Range	Lot Idn	Feet from the	North/South line	Feet from the	East/West line	County
G	36	20-S	21-E		1980	NORTH	1980	EAST	EDDY

Bottom Hole Location If Different From Surface

UL or lot No.	Section	Township	Range	Lot Idn	Feet from the	North/South line	Feet from the	East/West line	County

Dedicated Acres	Joint or Infill	Consolidation Code	Order No.
320			

NO ALLOWABLE WILL BE ASSIGNED TO THIS COMPLETION UNTIL ALL INTERESTS HAVE BEEN CONSOLIDATED
OR A NON-STANDARD UNIT HAS BEEN APPROVED BY THE DIVISION

	OPERATOR CERTIFICATION I hereby certify that the information contained herein is true and complete to the best of my knowledge and belief. Signature <u>Amy Spang</u> Printed Name <u>Amy Spang</u> Title <u>Reg. Comp. Analyst</u> Date <u>9/24/01</u>	
	SURVEYOR CERTIFICATION I hereby certify that the well location shown on this plat was plotted from field notes of actual surveys made by me or under my supervision and that the same is true and correct to the best of my belief. FEBRUARY 13, 2001 Date Surveyed <u>AWB</u> Signature & Seal of Professional Surveyor <u>Ronald J. Eidson 02/20/01</u> 01-11-0187	
	Certificate No. <u>RONALD J. EIDSON 3239</u> <u>GARY EIDSON 12641</u>	

State of New Mexico

Energy, Minerals and Natural Resources Department

DISTRICT I

P.O. Box 1060, Santa Fe, NM 87504-1060

DISTRICT II

P.O. Drawer 88, Arroyo, NM 88211-0718

DISTRICT III

1000 Rio Brazos Rd., Artec, NM 87410

DISTRICT IV

P.O. Box 8068, Santa Fe, N.M. 87504-2068

OIL CONSERVATION DIVISION

P.O. Box 2088

Santa Fe, New Mexico 87504-2088

Form C-102

Revised February 10, 1994

Submit to Appropriate District Office

State Lease - 4 Copies

Fee Lease - 3 Copies

WELL LOCATION AND ACREAGE DEDICATION PLAT

☐ AMENDED REPORT

API Number 30-015-31745	Pool Code 80240	Pool Name Little Box Canyon (Morrow)
Property Code 25092-29373	Property Name B&C '25' Federal	Well Number 2A
OGRID No. 000990	Operator Name ARCO PERMIAN	Elevation 4361'

Surface Location

UL or lot No.	Section	Township	Range	Lot Idn	Feet from the	North/South line	Feet from the	East/West line	County
0	25	20-S	21-E		660	SOUTH	1980	EAST	EDDY

Bottom Hole Location If Different From Surface

UL or lot No.	Section	Township	Range	Lot Idn	Feet from the	North/South line	Feet from the	East/West line	County

Dedicated Acres 320	Joint or Infill	Consolidation Code	Order No.
-------------------------------	-----------------	--------------------	-----------

NO ALLOWABLE WILL BE ASSIGNED TO THIS COMPLETION UNTIL ALL INTERESTS HAVE BEEN CONSOLIDATED
OR A NON-STANDARD UNIT HAS BEEN APPROVED BY THE DIVISION

<p>NAD 83 N.M. SURVEYED LAT. = 32°32'12.73"N LONG. = 104°44'43.66"W</p>		<p>OPERATOR CERTIFICATION</p> <p>I hereby certify the the information contained herein is true and complete to the best of my knowledge and belief.</p> <p><u>Amy T. Spang</u> Signature</p> <p><u>Amy T. Spang</u> Printed Name</p> <p><u>Regulatory Comp. Analyst</u> Title</p> <p><u>12/6/01</u> Date</p>	
		<p>SURVEYOR CERTIFICATION</p> <p>I hereby certify that the well location shown on this plat was plotted from field notes of actual surveys made by me or under my supervision and that the same is true and correct to the best of my belief.</p> <p>FEBRUARY 15, 2001</p> <p>Date Surveyed _____ AWB</p> <p>Signature _____ Professional Surveyor</p> <p><u>Ronald J. Gibson</u> Professional Surveyor</p> <p><u>01-11-0190</u> Professional Surveyor</p> <p>Certificate No. <u>RONALD J. GIBSON</u> 3239 <u>GARY KIRSON</u> 12641</p>	
		<p>Professional Surveyor</p>	

DISTRICT I
P.O. Box 1950, Hobbs, NM 88241-1950

State of New Mexico
Energy, Minerals and Natural Resources Department

Form C-102
Revised February 10, 1994
Submit to Appropriate District Office
State Lease - 4 Copies
Fee Lease - 3 Copies

DISTRICT II
P.O. Drawer DD, Artesia, NM 88211-0719

OIL CONSERVATION DIVISION

P.O. Box 2088
Santa Fe, New Mexico 87504-2088

DISTRICT III
1000 Rio Brazos Rd., Aztec, NM 87410

DISTRICT IV
P.O. BOX 2088, SANTA FE, N.M. 87504-2088

WELL LOCATION AND ACREAGE DEDICATION PLAT

☐ AMENDED REPORT

API Number 30-015-31847	Pool Code 80240	Pool Name Little Box Canyon (Morrow)
Property Code NM 93457	Property Name B&C 25 FEDERAL	Well Number 3
OGRID No. 000778	Operator Name BP America Production Company	Elevation 4346'

Surface Location

UL or lot No.	Section	Township	Range	Lot Idn	Feet from the	North/South line	Feet from the	East/West line	County
2	25	20-S	21-E		1600	NORTH	1050	EAST	EDDY

Bottom Hole Location If Different From Surface

UL or lot No.	Section	Township	Range	Lot Idn	Feet from the	North/South line	Feet from the	East/West line	County
Dedicated Acres 40	Joint or Infill	Consolidation Code	Order No.						

NO ALLOWABLE WILL BE ASSIGNED TO THIS COMPLETION UNTIL ALL INTERESTS HAVE BEEN CONSOLIDATED
OR A NON-STANDARD UNIT HAS BEEN APPROVED BY THE DIVISION

<p>GEODETIC COORDINATES NAD 27 NME Y = 562239.5 X = 374120.7 LAT = 32°32'42.15"N LONG = 104°44'30.61"W</p>	<p>LOT 1 1600' 4343.8' 4342.3' 4346.3' 4348.4'</p>	<p>LOT 2 42.50 AC 1050'</p>	<p>LOT 3 42.85 AC</p>	<p>LOT 4 42.67 AC 42.43 AC</p>	<p>OPERATOR CERTIFICATION</p> <p>I hereby certify the the information contained herein is true and complete to the best of my knowledge and belief.</p> <p><i>Sandra J. Moore</i> Signature Sandra J. Moore Printed Name Regulatory Compliance Asst. Title 6-24-02 Date</p>
					<p>SURVEYOR CERTIFICATION</p> <p>I hereby certify that the well location shown on this plat was plotted from field notes of actual surveys made by me or under my supervision, and that the same is true and correct to the best of my belief.</p> <p>NOVEMBER 15, 2001</p> <p>Date Surveyed Signature & Seal of Professional Surveyor <i>Ronald J. Eidson</i> 12/10/01 01.11.1218</p> <p>Certificate No. RONALD J. EIDSON 3239 GARY EIDSON 12641</p>

DISTRICT I
P.O. Box 1808, Hobbs, NM 88241-1808

DISTRICT II
P.O. Drawer 80, Artesia, NM 88211-0710

DISTRICT III
1000 Rio Bravo Rd., Aztec, NM 87410

DISTRICT IV
P.O. Box 2088, Santa Fe, N.M. 87504-2088

State of New Mexico
Energy, Minerals and Natural Resources Department

Form C-102
Revised February 10, 1994
Submit to Appropriate District Office
State Lease - 4 Copies
Fee Lease - 3 Copies

OIL CONSERVATION DIVISION

P.O. Box 2088
Santa Fe, New Mexico 87504-2088

☐ AMENDED REPORT

WELL LOCATION AND ACREAGE DEDICATION PLAT

API Number 30-015-30559	Pool Code 80240	Pool Name Little Box Canyon (Morrow)
Property Code	Property Name CROOKED CANYON FEDERAL	Well Number 1
GRID No. 021602	Operator Name STEVENS & TULL	Elevation 4425'

Surface Location

UL or Lot No. 1	Section 35	Township 20 S	Range 21 E	Lot Idn	Feet from the 1650	North/South line SOUTH	Feet from the 660	East/West line EAST	County EDDY
--------------------	---------------	------------------	---------------	---------	-----------------------	---------------------------	----------------------	------------------------	----------------

Bottom Hole Location If Different From Surface

UL or Lot No.	Section	Township	Range	Lot Idn	Feet from the	North/South line	Feet from the	East/West line	County
---------------	---------	----------	-------	---------	---------------	------------------	---------------	----------------	--------

Dedicated Acres 320	Joint or Infill I	Consolidation Code	Order No.
------------------------	----------------------	--------------------	-----------

NO ALLOWABLE WILL BE ASSIGNED TO THIS COMPLETION UNTIL ALL INTERESTS HAVE BEEN CONSOLIDATED
OR A NON-STANDARD UNIT HAS BEEN APPROVED BY THE DIVISION

	OPERATOR CERTIFICATION I hereby certify the information contained herein is true and complete to the best of my knowledge and belief. Signature Michael G. Mooney Printed Name Consulting Engineer Title 11/21/98 Date
	SURVEYOR CERTIFICATION I hereby certify that the well location shown on this plat was plotted from field notes of actual surveys made by me or under my supervision and that the same is true and correct to the best of my belief. OCTOBER 26, 1998 Date Surveyed Signature Professional Surveyor NEW MEXICO 3239 10-27-98 198-11-1390
	Certified by RONALD J. EDSON PROFESSIONAL SURVEYOR 12641

APL - 30 - 015 - 75228

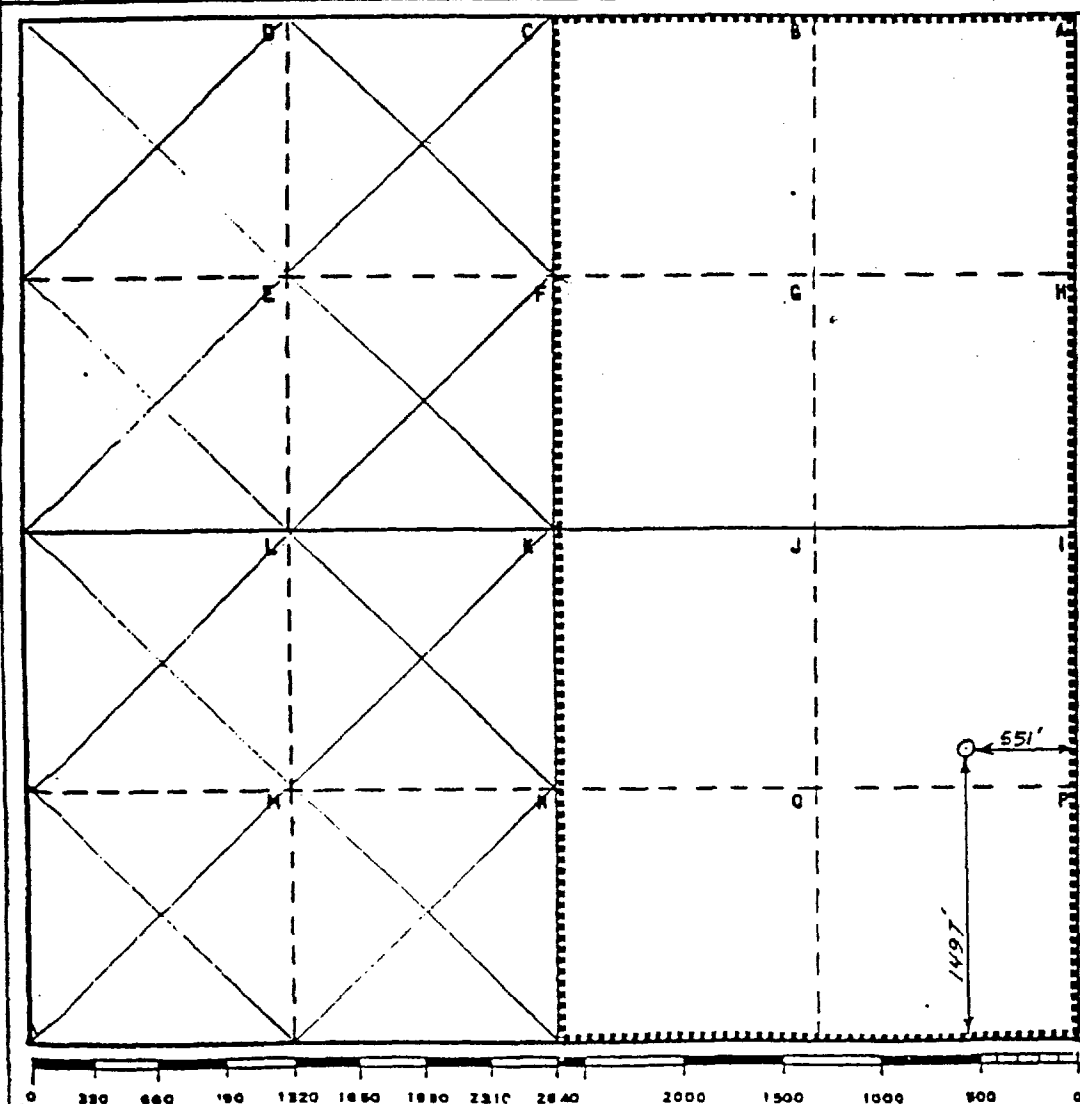
Operator Exxon Corporation			Lease LEGGETT FEDERAL		Well No. 1
Unit Letter I	Section 22	Township 20 S	Range 21 E	County EDDY	
Actual Footage Location of Well: 551 feet from the EAST line and 1497 feet from the SOUTH line					
Ground Level Elev. 4480'	Producing Formation MORROW Upper Penn.		Pool Indian Looper Draw (Upper Penn.) LITTLE BOX CANYON UNDESIG.		Dedicated Acreage: 320 Ac

1. Outline the acreage dedicated to the subject well by colored pencil or hatchure marks on the plat below.
2. If more than one lease is dedicated to the well, outline each and identify the ownership thereof (both as to working interest and royalty).
3. If more than one lease of different ownership is dedicated to the well, have the interests of all owners been consolidated by communitization, unitization, force-pooling, etc?

☐ Yes ☐ No If answer is "yes," type of consolidation _____

If answer is "no," list the owners and tract descriptions which have actually been consolidated. (Use reverse side of this form if necessary.) _____

No allowable will be assigned to the well until all interests have been consolidated (by communitization, unitization, forced-pooling, or otherwise) or until a non-standard unit, eliminating such interests, has been approved by the Commission.



CERTIFICATION

I hereby certify that the information contained herein is true and complete to the best of my knowledge and belief.

Name
Melba Knippler
Position
UNIT HEAD
Company **Exxon Corporation**
Box 1600 Midland, Texas
Date
2-25-85

I hereby certify that the well location shown on this plat was plotted from files of actual surveys made by me under my supervision, and that the same is true and correct to the best of my knowledge and belief.

Date Surveyed
2-11-85
Registered Professional Engineer and/or Land Surveyor
David L. Smith
Certificate No.
29062

District I
PO Box 1968, Hobbs, NM 88241-1968
District II
PO Drawer DD, Artesia, NM 88211-0719
District III
1000 Rio Brans Rd., Aztec, NM 87410
District IV
PO Box 2083, Santa Fe, NM 87504-2083

State of New Mexico
Energy, Minerals & Natural Resources Department

OIL CONSERVATION DIVISION
PO Box 2088
Santa Fe, NM 87504-2088

Form C-102
Revised February 10, 1994
Instructions on back
Submit to Appropriate District Office
State Lease - 4 Copies
Fee Lease - 3 Copies

☐ AMENDED REPORT

WELL LOCATION AND ACREAGE DEDICATION PLAT

API Number 30-015-30434		Pool Code 80240	Pool Name Little Box Canyon (Morrow)
Property Code	Property Name Little Box State		Well Number 3
OGRIID No.	Operator Name Stevens & Tull		Elevation 4408

10 Surface Location

UL or lot no.	Section	Township	Range	Lot Ida	Feet from the	North/South line	Feet from the	East/West line	County
F	36	20s	21e		1980	North	1980	West	Eddy

11 Bottom Hole Location If Different From Surface

UL or lot no.	Section	Township	Range	Lot Ida	Feet from the	North/South line	Feet from the	East/West line	County
Dedicated Acres		Joint or Infill		Consolidation Code		Order No.			

NO ALLOWABLE WILL BE ASSIGNED TO THIS COMPLETION UNTIL ALL INTERESTS HAVE BEEN CONSOLIDATED
OR A NON-STANDARD UNIT HAS BEEN APPROVED BY THE DIVISION

<p>16</p>	<p>17 OPERATOR CERTIFICATION</p> <p>I hereby certify that the information contained herein is true and complete to the best of my knowledge and belief.</p> <p>Signature _____</p> <p>Printed Name _____</p> <p>Title _____</p> <p>Date _____</p>	
	<p>18 SURVEYOR CERTIFICATION</p> <p>I hereby certify that the well location shown on this plat was plotted from field notes of actual surveys made by me or under my supervision, and that the same is true and correct to the best of my belief.</p> <p>September 28, 1998 Date of Survey</p> <p>Signature and Seal of Professional Surveyor P. R. Patton</p> <p>Certificate Number _____</p>	

DISTRICT I

P.O. Box 1000, El Paso, TX 79901-1000

DISTRICT II

P.O. Box 1000, El Paso, TX 79901-1000

DISTRICT III

1000 W. El Paso St., El Paso, TX 79901

DISTRICT IV

P.O. Box 1000, El Paso, TX 79901-1000

State of New Mexico

Energy, Minerals and Natural Resources Department

Form C-102

Revised February 12, 1984

Submit to Appropriate District Office

State Lease - 4 Copies

Per Lease - 2 Copies

OIL CONSERVATION DIVISION

P.O. Box 2028

Santa Fe, New Mexico 87504-2028

OIL AND GAS REPORT

WELL LOCATION AND ACREAGE DEDICATION PLAT

Little Box Canyon (Morrow)

API Number 30-05-30842	Post Code 80240	Post Name WILCOAT (CISCO AND MORROW)
Property Code	Property Name B & C FEDERAL 25	Well Number 1
OBOL No. 000990	Operator Name ARCO PERMIAN	Elevation 4388

Surface Location

TL or Lat. No.	Section	Township	Range	Lot No.	Post from TL	North/South Line	Post from the	East/West Line	County
M	25	20 S	21 E		660	SOUTH	990	WEST	EDDY

Bottom Hole Location If Different From Surface

TL or Lat. No.	Section	Township	Range	Lot No.	Post from TL	North/South Line	Post from the	East/West Line	County

Dedication Name 320	Field or Well	Completions Only	Water No.
------------------------	---------------	------------------	-----------

NO ALLOWABLE WILL BE ASSIGNED TO THIS COMPLETION UNTIL ALL INTERESTS HAVE BEEN CONSOLIDATED
OR A NON-STANDARD UNIT HAS BEEN APPROVED BY THE DIVISION

				OPERATOR CERTIFICATION I hereby certify that the information contained herein is true and complete to the best of my knowledge and belief. Signature: <u>Louie Cherry</u> Printed Name: <u>LOUIE CHERRY</u> Title: <u>REG/COMP ASST</u> Date: <u>11/15/99</u>
				SURVEYOR CERTIFICATION I hereby certify that the well location shown on this plat was plotted from field notes of actual survey made by me or under my supervision and that the same is true and correct to the best of my belief. SEPTEMBER 10, 1999 Surveyor: <u>[Signature]</u> Printed Name: <u>[Signature]</u> Title: <u>[Signature]</u> Date: <u>9-13-99</u> Seal:

TRCT I
Rev 1000, Bkbls, NK 84211-1040

State of New Mexico
Energy, Minerals and Natural Resources Department

Form C-102
Revised February 10, 1994
Submit to Appropriate District Office
State Lease - 4 Copies
Fee Lease - 3 Copies

TRCT II
Denver DD, Arloda, NK 80211-0719

TRCT III
Rio Brazos Rd., Arloda, NK 87410

TRCT IV
Box 2066, Santa Fe, NK 87504-2066

OIL CONSERVATION DIVISION

P.O. Box 2088
Santa Fe, New Mexico 87504-2088

☐ AMENDED REPORT

WELL LOCATION AND ACREAGE DEDICATION PLAT

API Number 30-015-31566	Pool Code 97121/97122	Pool Name Styehaine Draw Wildcat (Alaska, Strawn)
Property Code NM 25336	Property Name JAGUAR FEDERAL	Well Number 1
OGRD No. 000990	Operator Name ARCO PERMIAN	Elevation 4403

Surface Location

TL or Lot No.	Section	Township	Range	Lot Idn	Feet from the	North/South line	Feet from the	East/West line	County
A	26	20 S	21 E		735	NORTH	660	EAST	EDDY

Bottom Hole Location If Different From Surface

TL or Lot No.	Section	Township	Range	Lot Idn	Feet from the	North/South line	Feet from the	East/West line	County

Dedicated Acres 320	Joint or Infill	Consolidation Code	Order No.
------------------------	-----------------	--------------------	-----------

NO ALLOWABLE WILL BE ASSIGNED TO THIS COMPLETION UNTIL ALL INTERESTS HAVE BEEN CONSOLIDATED
OR A NON-STANDARD UNIT HAS BEEN APPROVED BY THE DIVISION

	OPERATOR CERTIFICATION I hereby certify the the information contained herein is true and complete to the best of my knowledge and belief. Signature: <u>Amy T. Spang</u> Printed Name: <u>Amy T Spang</u> Title: <u>Regulatory Compliance Analyst</u> Date: <u>8/2/01</u>	
	SURVEYOR CERTIFICATION I hereby certify that the well location shown on this plat was plotted from field notes of actual surveys made by me or under my supervision and that the same is true and correct to the best of my belief. OCTOBER 19, 2000 Date Surveyed: _____ JLP Signature & Seal of Professional Surveyor: <u>Ronald E. Eison</u> 10/23/00 W.O. Num: 00-1311 Certificate No. RONALD E. EISON, 3239 EISON, 12641	