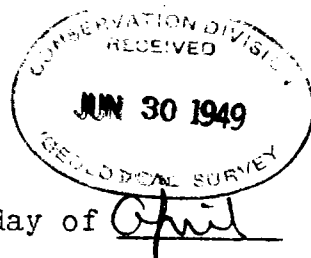


RECEIVED  
JUN 4 1949  
GEOLOGICAL SURVEY  
WASHINGTON

AMENDMENT AND SUPPLEMENT TO UNIT AGREEMENT  
FOR THE DEVELOPMENT AND OPERATION OF THE  
COMANCHE AREA, CHAVES COUNTY, NEW MEXICO,  
I-SEC. 452



THIS AGREEMENT, entered into as of the 27<sup>th</sup> day of April 1949, by and between the undersigned parties, hereinafter referred to as the "parties hereto",

W-I-T-N-E-S-S-E-T-H:

WHEREAS, as of the 1st day of July, 1946, a certain Unit Agreement for the Development and Operation of the Comanche Area, Chaves County, New Mexico (I-Sec. 452) was made and entered into by and between the parties hereto, or their predecessors in interest, which said agreement was thereafter duly approved by the New Mexico Oil Conservation Commission on May 6, 1946, and by the Commissioner of Public Lands of the State of New Mexico on September 22, 1946, and by the Secretary of the Interior on October 10, 1946; and

WHEREAS, the undersigned parties hereto are the owners and holders of oil and gas leasehold and mineral interests which have heretofore been committed to said Unit Agreement for the development and Operation of the Comanche Area, Chaves County, New Mexico, the interests of the respective parties hereto being more particularly shown by a revision of Exhibits "A" and "B" attached to the original of said Unit Agreement, which are attached hereto and made a part hereof; and

WHEREAS, the undersigned parties hereto are desirous of amending and supplementing said Unit Agreement by adding thereto the stipulations hereinafter set forth,

NOW THEREFORE, IT IS MUTUALLY AGREED BETWEEN THE PARTIES HERETO, as follows:

1. That Exhibits "A" and "B" which are attached hereto and made a part hereof, are hereby substituted for Exhibits "A" and "B" attached to the original of said Unit Agreement.

2. That said Unit Agreement for the Development and Operation of the Comanche Area, Chaves County, New Mexico (I-Sec. 452), be, and the same is hereby amended and supplemented by adding thereto the following stipulation:

"Notwithstanding any provision to the contrary in Section 7, or any other Section, of the Comanche Unit Agreement, all parties signatory to that Agreement hereby agree that each and everyone of the owners of the working interests in lands unitized under the Agreement shall have (1) the right to take in kind that proportionate share of the unitized substances which is allocated or allocable to his working interest in accordance with the provisions of the Agreement, (2) the right to personally sell such proportionate share, and (3) the right to revoke at will any authorization in the Comanche Unit Agreement empowering a representative (or representatives) to sell his proportionate share of the unitized substances if that representative (or representatives) is authorized to sell the shares of more than one owner. An owner, who also acts in a representative capacity, shall be regarded as being "authorized to sell the shares of more than one owner", as the phrase is used in the foregoing sentence, if he also sells or directs the sale of any part of his own share."

3. That said Unit Agreement, as amended and supplemented herein, is hereby in all things ratified and confirmed by the parties hereto.

4. That this amendment and supplement may be executed in any number of counterparts with the same force and effect as if all parties hereto had signed the same instrument and the same shall be binding upon all those who have executed counterparts hereof regardless of whether or not it is executed by all other parties owning or claiming an interest in any of the oil and gas leasehold interests or mineral interests committed to the Unit Agreement for the Development and Operation of the Comanche Area, Chaves County, New Mexico, and this amendatory and supplemental agreement shall become effective upon approval hereof by the New Mexico Oil Conservation Commission, the Commissioner of Public Lands of the State of New Mexico, and by the Director of the United States Geological Survey.

IN WITNESS WHEREOF, this agreement is executed the day  
and year first hereinabove written.

ATTEST:

\_\_\_\_\_  
Secretary

BUFFALO OIL COMPANY

By \_\_\_\_\_

Owner of interest shown  
Exhibit "B" Tract\_\_ No. \_\_\_\_\_

ATTEST:

\_\_\_\_\_  
Secretary

DeKALB AGRICULTURAL ASSOCIATION, INC.

By \_\_\_\_\_

Owner of interest shown  
Exhibit "B" Tract\_\_ No. \_\_\_\_\_

ATTEST:

\_\_\_\_\_  
Secretary

CITIES SERVICE OIL COMPANY

By \_\_\_\_\_  
Attorney-in-Fact

Owner of interest shown  
Exhibit "B" Tract\_\_ No. \_\_\_\_\_

ATTEST:

\_\_\_\_\_  
Secretary

REFOLLO OIL COMPANY


By \_\_\_\_\_

Owner of interest shown  
Exhibit "B" Tract\_\_ No. \_\_\_\_\_

ATTEST:

  
Secretary

HONOLULU OIL CORPORATION

By  \_\_\_\_\_  
PRESIDENT

Owner of interest shown  
Exhibit "B" Tract\_\_ No. 41

Bern V. Ballard  
Bern Ballard  
Owner of interest shown  
Exhibit "B" Tracts No. 1,2

Bern Ballard  
Bern V. Ballard  
Owner of interest shown  
Exhibit "B" Tract No. 3

Laura Lodewick  
M. Lodewick  
Owner of interest shown  
Exhibit "B" Tracts No. 9,10,11,21,22

Lillian J. Hinkle  
Lillian Hinkle  
Owner of interest shown  
Exhibit "B" Tract No. 8

M. Lodewick  
Laura Lodewick  
Owner of interest shown  
Exhibit "B" Tracts No. 12,16,17,18,24

Lillian Ball  
M. Ball  
Owner of interest shown  
Exhibit "B" Tracts No. 4,5,6,7

R. Johnson  
Bernard A. Johnson  
Owner of interest shown  
Exhibit "B" Tract No. 24

Gra Lodewick  
By M. Lodewick - Atty in fact  
Owner of interest shown  
Exhibit "B" Tracts No. 13,14,15,19,20

Jimmie Saunders, Individually <sup>and as</sup>  
Exec. of Est. of W.P. Saunders, Jr.  
Owner of interest shown  
Exhibit "B" Tract No. 20 <sup>dec'd</sup>

James L. Marshall  
Virginia C. Marshall  
Owner of interest shown  
Exhibit "B" Tract No. 25

A. C. Lawrence  
Owner of interest shown  
Exhibit "B" Tract No. 22

Margaret Childress  
Margaret Childress  
Owner of interest shown  
Exhibit "B" Tract No. 23

Rayburn F. H. Rice  
Jane H. Rice  
Owner of interest shown  
Exhibit "B" Tract No. 61, 62

George F. Schultz  
Clara M. Schultz  
Owner of interest shown  
Exhibit "B" Tract No. 44

Fred A. Behrendt  
Mary L. Behrendt  
Owner of interest shown  
Exhibit "B" Tract No. 36

Hettie E. Rogers  
Owner of interest shown  
Exhibit "B" Tract No. 43

John M. Rogers  
Leola D. Rogers  
Owner of interest shown  
Exhibit "B" Tract No. 43

Ernest H. Carter  
Ruby J. Carter  
Owner of interest shown  
Exhibit "B" Tract No. 37

Harriett Anderson  
Anne S. Anderson  
Owner of interest shown  
Exhibit "B" Tract No. 31

Orvil Greenwood  
Artilla Greenwood  
Owner of interest shown  
Exhibit "B" Tract No. 56

Charles M. Sawyer Sr  
Berna Florence F. Sawyer  
Owner of interest shown  
Exhibit "B" Tracts No. 47, 48, 49, 50, 52  
Insofar as authority extends  
STATE OF NEW MEXICO

Lyne Shepard  
Commissioner of Public Lands  
Owner of interest shown  
Exhibit "B" Tract No. 46

Owner of interest shown  
Exhibit "B" Tract No.

Owner of interest shown  
Exhibit "B" Tract No.

---

Owner\_\_ of interest shown  
Exhibit "B" Tract\_\_ No.\_\_\_\_

---

---

Owner of interest shown  
Exhibit "B" Tract\_\_ No.\_\_\_\_

---

---

Owner\_\_ of interest shown  
Exhibit "B" Tract\_\_ No.\_\_\_\_

---

---

Owner\_\_ of interest shown  
Exhibit "B" Tract\_\_ No.\_\_\_\_

---

---

Owner\_\_ of interest shown  
Exhibit "B" Tract\_\_ No.\_\_\_\_

---

---

Owner\_\_ of interest shown  
Exhibit "B" Tract\_\_ No.\_\_\_\_

---

---

Owner\_\_ of interest shown  
Exhibit "B" Tract\_\_ No.\_\_\_\_

---

---

Owner\_\_ of interest shown  
Exhibit "B" Tract\_\_ No.\_\_\_\_

---

STATE OF \_\_\_\_\_ )  
COUNTY OF \_\_\_\_\_ ) SS

On this \_\_\_\_ day of \_\_\_\_\_, 19\_\_\_\_, before me personally appeared \_\_\_\_\_, to me personally known who being by me duly sworn, did say that he is the President of \_\_\_\_\_, and that the seal affixed to said instrument is the corporate seal of said corporation, and that said instrument was signed and sealed in behalf of said corporation by authority of its Board of Directors, and said \_\_\_\_\_ acknowledged said instrument to be the free act and deed of said corporation.

IN WITNESS WHEREOF, I have hereunto set my hand and affixed my official seal on this the day and year last above written.

My Commission Expires \_\_\_\_\_

\_\_\_\_\_  
Notary Public

STATE OF \_\_\_\_\_ )  
COUNTY OF \_\_\_\_\_ ) SS

On this \_\_\_\_ day of \_\_\_\_\_, 19\_\_\_\_, before me personally appeared \_\_\_\_\_, to me personally known, who being by me duly sworn, did say that he is the President of \_\_\_\_\_, and that the seal affixed to said instrument is the corporate seal of said corporation, and that said instrument was signed and sealed in behalf of said corporation by authority of its Board of Directors, and said \_\_\_\_\_ acknowledged said instrument to be the free act and deed of said corporation.

IN WITNESS WHEREOF, I have hereunto set my hand and affixed my official seal on this the day and year last above written.

My Commission Expires \_\_\_\_\_

\_\_\_\_\_  
Notary Public

STATE OF \_\_\_\_\_ )  
COUNTY OF \_\_\_\_\_ ) SS

On this \_\_\_\_ day of \_\_\_\_\_, 19\_\_\_\_, before me personally appeared \_\_\_\_\_, to me personally known, who being by me duly sworn, did say that he is the President of \_\_\_\_\_, and that the seal affixed to said instrument is the corporate seal of said corporation, and that said instrument was signed and sealed in behalf of said corporation by authority of its Board of Directors, and said \_\_\_\_\_ acknowledged said instrument to be the free act and deed of said corporation.

IN WITNESS WHEREOF, I have hereunto set my hand and affixed my official seal on this the day and year last above written.

My Commission Expires \_\_\_\_\_

\_\_\_\_\_  
Notary Public



STATE OF \_\_\_\_\_ )  
COUNTY OF \_\_\_\_\_ ) SS

On this \_\_\_\_ day of \_\_\_\_\_, 19\_\_\_\_, before me personally appeared \_\_\_\_\_, to me personally known who being by me duly sworn, did say that he is the President of \_\_\_\_\_, and that the seal affixed to said instrument is the corporate seal of said corporation, and that said instrument was signed and sealed in behalf of said corporation by authority of its Board of Directors, and said \_\_\_\_\_ acknowledged said instrument to be the free act and deed of said corporation.

IN WITNESS WHEREOF, I have hereunto set my hand and affixed my official seal on this the day and year last above written.

My Commission Expires \_\_\_\_\_

\_\_\_\_\_  
Notary Public

STATE OF CALIFORNIA )  
City and \_\_\_\_\_ ) SS  
COUNTY OF SAN FRANCISCO )

On this 17<sup>th</sup> day of May, 1949, before me personally appeared ~~A. C. BENTLEY~~, to me personally known, who being by me duly sworn, did say that he is the President of HONOLULU LUMBER CORPORATION, and that the seal affixed to said instrument is the corporate seal of said corporation, and that said instrument was signed and sealed in behalf of said corporation by authority of its Board of Directors, and said ~~BENTLEY~~ acknowledged said instrument to be the free act and deed of said corporation.

IN WITNESS WHEREOF, I have hereunto set my hand and affixed my official seal on this the day and year last above written.

My Commission Expires  
Aug. 24, 1951

*Helen G. Boyle* < \_\_\_\_\_ >  
Notary Public

STATE OF \_\_\_\_\_ )  
COUNTY OF \_\_\_\_\_ ) SS

On this \_\_\_\_ day of \_\_\_\_\_, 19\_\_\_\_, before me personally appeared \_\_\_\_\_, to me personally known, who being by me duly sworn, did say that he is the President of \_\_\_\_\_, and that the seal affixed to said instrument is the corporate seal of said corporation, and that said instrument was signed and sealed in behalf of said corporation by authority of its Board of Directors, and said \_\_\_\_\_ acknowledged said instrument to be the free act and deed of said corporation.

IN WITNESS WHEREOF, I have hereunto set my hand and affixed my official seal on this the day and year last above written.

My Commission Expires \_\_\_\_\_

\_\_\_\_\_  
Notary Public

STATE OF NEW MEXICO )  
COUNTY OF CHAVES ) SS

On this ~~27th~~ day of April, 19 ~~49~~, before me personally appeared ~~Port Bellard and wife, Rose V. Bellard~~ to me known to be the person described in and who executed the foregoing instrument, and acknowledged that ~~he~~ executed the same as ~~their~~ free act and deed.

IN WITNESS WHEREOF, I have hereunto set my hand and affixed my official seal the day and year in this certificate above written.

My Commission Expires

Oct 3, 1949

[Signature]  
Notary Public

STATE OF NEW MEXICO )  
COUNTY OF CHAVES ) SS

On this ~~27th~~ day of April, 19 ~~49~~, before me personally appeared ~~S. V. Indurich and wife, Louise Indurich~~ to me known to be the person described in and who executed the foregoing instrument, and acknowledged that ~~they~~ executed the same as ~~their~~ free act and deed.

IN WITNESS WHEREOF, I have hereunto set my hand and affixed my official seal the day and year in this certificate above written.

My Commission Expires

Oct 3, 1949

[Signature]  
Notary Public

STATE OF NEW MEXICO )  
COUNTY OF CHAVES ) SS

On this ~~27th~~ day of April, 19 ~~49~~ before me personally appeared ~~Clarence E. Hinkle and wife, Lillian E. Hinkle~~ to me known to be the person described in and who executed the foregoing instrument, and acknowledged that ~~they~~ executed the same as ~~their~~ free act and deed.

IN WITNESS WHEREOF, I have hereunto set my hand and affixed my official seal the day and year in this certificate above written.

My Commission Expires

Oct 3, 1949

[Signature]  
Notary Public

ILLEGIBLE

STATE OF NEW MEXICO )  
COUNTY OF CHAVES ) SS

On this 27th day of April, 1949, before me personally appeared M.M. Call, and wife, Lillian Call, to me known to be the person described in and who executed the foregoing instrument, and acknowledged that they executed the same as their free act and deed.

IN WITNESS WHEREOF, I have hereunto set my hand and affixed my official seal the day and year in this certificate above written.

My Commission Expires  
Oct 3, 1949

[Signature]  
Notary Public

STATE OF NEW MEXICO )  
COUNTY OF CHAVES ) SS

On this 27th day of April, 1949, before me personally appeared S.P. Johnson, Jr., and wife, Geraldine C. Johnson to me known to be the person described in and who executed the foregoing instrument, and acknowledged that they executed the same as their free act and deed.

IN WITNESS WHEREOF, I have hereunto set my hand and affixed my official seal the day and year in this certificate above written.

My Commission Expires  
Oct 3, 1949

[Signature]  
Notary Public

STATE OF NEW MEXICO )  
COUNTY OF CHAVES ) SS

On this 27th day of April, 1949, before me personally appeared S.W. Ledwick, attorney-in-fact for Core Ledwick to me known to be the person described in and who executed the foregoing instrument, and acknowledged that he executed the same as his free act and deed and as the free act and deed of Core Ledwick.

IN WITNESS WHEREOF, I have hereunto set my hand and affixed my official seal the day and year in this certificate above written.

My Commission Expires  
Oct 3, 1949

[Signature]  
Notary Public

ILLEGIBLE

STATE OF NEW MEXICO )  
SS  
COUNTY OF CHAVES )

On this 27th day of April, 1949, before me personally appeared W. C. Lawrence, to me known to be the person described in and who executed the foregoing instrument, and acknowledged that he executed the same as his free act and deed.

IN WITNESS WHEREOF, I have hereunto set my hand and affixed my official seal the day and year in this certificate above written.

My commission expires:

Oct 3, 1949

[Signature]  
Notary Public.

STATE OF NEW MEXICO )  
SS  
COUNTY OF CHAVES )

On this 27th day of April, 1949, before me personally appeared Jimmie Saunders, individually, and as executrix of the estate of H. P. Saunders, Jr., deceased, to me known to be the person described in and who executed the foregoing instrument, and acknowledged that she executed the same as her free act and deed, and in the capacity therein stated.

IN WITNESS WHEREOF, I have hereunto set my hand and affixed my official seal the day and year in this certificate above written.

My commission expires:

Oct 3, 1949

[Signature]  
Notary Public.

STATE OF NEW MEXICO )  
SS  
COUNTY OF CHAVES )

On this 27th day of April, 1949, before me personally appeared James Q. Marshall, and wife, Virginia C. Marshall, to me known to be the persons described in and who executed the foregoing instrument, and acknowledged that they executed the same as their free act and deed.

IN WITNESS WHEREOF, I have hereunto set my hand and affixed my official seal the day and year in this certificate above written.

My commission expires:

Oct 3, 1949

[Signature]  
Notary Public.

ILLEGIBLE

STATE OF NEW MEXICO )  
COUNTY OF CHAVES ) SS

On this 27th day of April, 1949, before me personally appeared Rayburn F.H. Rice, and wife, Jane H. Rice to me known to be the persons described in and who executed the foregoing instrument, and acknowledged that they executed the same as their free act and deed.

IN WITNESS WHEREOF, I have hereunto set my hand and affixed my official seal the day and year in this certificate above written.

My Commission Expires  
Oct.3, 1949

[Signature]  
Notary Public

STATE OF NEW MEXICO )  
COUNTY OF CHAVES ) SS

On this 27th day of April, 1949, before me personally appeared Floyd Childress, and wife, Margaret W. Childress to me known to be the persons described in and who executed the foregoing instrument, and acknowledged that they executed the same as their free act and deed.

IN WITNESS WHEREOF, I have hereunto set my hand and affixed my official seal the day and year in this certificate above written.

My Commission Expires  
Oct.3, 1949

[Signature]  
Notary Public

STATE OF California )  
COUNTY OF Los Angeles ) SS

On this 30 day of April, 1949, before me personally appeared George E. Schultz and Clara R. Schultz to me known to be the persons described in and who executed the foregoing instrument, and acknowledged that they executed the same as their free act and deed.

IN WITNESS WHEREOF, I have hereunto set my hand and affixed my official seal the day and year in this certificate above written.

My Commission Expires  
June 17, 1950

Mary C. Turner  
Notary Public

STATE OF California }  
COUNTY OF Los Angeles } SS

On this 2nd day of May, 1949, before me personally appeared Fred A. Behrendt & Myrtle B. Behrendt his wife to me known to be the persons described in and who executed the foregoing instrument, and acknowledged that they executed the same as their free act and deed.

IN WITNESS WHEREOF, I have hereunto set my hand and affixed my official seal the day and year in this certificate above written.

My Commission Expires  
Jan. 21, 1951.

Harold L. Miller  
Notary Public

STATE OF California }  
COUNTY OF Los Angeles } SS

On this 4th day of May, 1949, before me personally appeared William E. Rogers & Helen Rogers & Robert D. Rogers his wife to me known to be the persons described in and who executed the foregoing instrument, and acknowledged that they executed the same as their free act and deed.

IN WITNESS WHEREOF, I have hereunto set my hand and affixed my official seal the day and year in this certificate above written.

My Commission Expires  
Dec. 2, 1951

Lorraine Hunter  
Notary Public

NOTARY PUBLIC

IN AND FOR THE COUNTY OF LOS ANGELES, STATE OF CALIFORNIA

STATE OF California }  
COUNTY OF Santa Barbara } SS

On this 4th day of May, 1949, before me personally appeared Ernest N. Carter and Ruby L. Carter his wife to me known to be the persons described in and who executed the foregoing instrument, and acknowledged that they executed the same as their free act and deed.

IN WITNESS WHEREOF, I have hereunto set my hand and affixed my official seal the day and year in this certificate above written.

My Commission Expires  
My Commission Expires April 8, 1950

Paul Ballard  
Notary Public

111 BELLWOOD  
Santa Barbara  
County

STATE OF Arizona }  
COUNTY OF Pima } SS

On this 7th day of May, 1949, before me personally appeared H. Sumner Anderson & Anne S. Anderson his wife known to be the person s described in and who executed the foregoing instrument, and acknowledged that he executed the same as their free act and deed.

IN WITNESS WHEREOF, I have hereunto set my hand and affixed my official seal the day and year in this certificate above written.

My Commission Expires  
Jan. 15, 1951

Patricia Ann Taylor  
Notary Public

STATE OF NEW MEXICO }  
COUNTY OF CHAVES } SS

On this 9th day of May, 1949, before me personally appeared Orvel Greenwood and Artilla Greenwood, his wife, to me known to be the person s described in and who executed the foregoing instrument, and acknowledged that they executed the same as their free act and deed.

IN WITNESS WHEREOF, I have hereunto set my hand and affixed my official seal the day and year in this certificate above written.

My Commission Expires  
5-25-50

Janella D. Jimmy  
Notary Public

STATE OF NEW MEXICO }  
COUNTY OF EDDY } SS

On this 12th day of May, 1949, before me personally appeared Charles M. Sawey, Sr. & BESSIE FLORENCE M. SAWEY, his wife to me known to be the person s described in and who executed the foregoing instrument, and acknowledged that he executed the same as their free act and deed.

IN WITNESS WHEREOF, I have hereunto set my hand and affixed my official seal the day and year in this certificate above written.

My Commission Expires  
June 25, 1950

W. H. Williamson  
Notary Public

STATE OF \_\_\_\_\_ )  
COUNTY OF \_\_\_\_\_ ) SS

On this \_\_\_\_\_ day of \_\_\_\_\_, 19\_\_\_\_, before me personally appeared \_\_\_\_\_, to me known to be the person described in and who executed the foregoing instrument, and acknowledged that he executed the same as \_\_\_\_\_ free act and deed.

IN WITNESS WHEREOF, I have hereunto set my hand and affixed my official seal the day and year in this certificate above written.

My Commission Expires \_\_\_\_\_

\_\_\_\_\_  
Notary Public

STATE OF \_\_\_\_\_ )  
COUNTY OF \_\_\_\_\_ ) SS

On this \_\_\_\_\_ day of \_\_\_\_\_, 19\_\_\_\_, before me personally appeared \_\_\_\_\_, to me known to be the person described in and who executed the foregoing instrument, and acknowledged that he executed the same as \_\_\_\_\_ free act and deed.

IN WITNESS WHEREOF, I have hereunto set my hand and affixed my official seal the day and year in this certificate above written.

My Commission Expires \_\_\_\_\_

\_\_\_\_\_  
Notary Public

STATE OF \_\_\_\_\_ )  
COUNTY OF \_\_\_\_\_ ) SS

On this \_\_\_\_\_ day of \_\_\_\_\_, 19\_\_\_\_, before me personally appeared \_\_\_\_\_, to me known to be the person described in and who executed the foregoing instrument, and acknowledged that he executed the same as \_\_\_\_\_ free act and deed.

IN WITNESS WHEREOF, I have hereunto set my hand and affixed my official seal the day and year in this certificate above written.

My Commission Expires \_\_\_\_\_

\_\_\_\_\_  
Notary Public



STATE OF \_\_\_\_\_ )  
COUNTY OF \_\_\_\_\_ ) SS

On this \_\_\_\_ day of \_\_\_\_\_, 19\_\_\_\_, before me personally appeared \_\_\_\_\_, to me known to be the person\_\_\_\_ described in and who executed the foregoing instrument, and acknowledged that \_\_he\_\_ executed the same as \_\_\_\_\_ free act and deed.

IN WITNESS WHEREOF, I have hereunto set my hand and affixed my official seal the day and year in this certificate above written.

My Commission Expires \_\_\_\_\_

\_\_\_\_\_  
Notary Public

STATE OF \_\_\_\_\_ )  
COUNTY OF \_\_\_\_\_ ) SS

On this \_\_\_\_ day of \_\_\_\_\_, 19\_\_\_\_, before me personally appeared \_\_\_\_\_, to me known to be the person\_\_\_\_ described in and who executed the foregoing instrument, and acknowledged that \_\_he\_\_ executed the same as \_\_\_\_\_ free act and deed.

IN WITNESS WHEREOF, I have hereunto set my hand and affixed my official seal the day and year in this certificate above written.

My Commission Expires \_\_\_\_\_

\_\_\_\_\_  
Notary Public

STATE OF \_\_\_\_\_ )  
COUNTY OF \_\_\_\_\_ ) SS

On this \_\_\_\_ day of \_\_\_\_\_, 19\_\_\_\_, before me personally appeared \_\_\_\_\_, to me known to be the person\_\_\_\_ described in and who executed the foregoing instrument, and acknowledged that \_\_he\_\_ executed the same as \_\_\_\_\_ free act and deed.

IN WITNESS WHEREOF, I have hereunto set my hand and affixed my official seal the day and year in this certificate above written.

My Commission Expires \_\_\_\_\_

\_\_\_\_\_  
Notary Public

STATE OF \_\_\_\_\_ )  
COUNTY OF \_\_\_\_\_ ) SS

On this \_\_\_\_ day of \_\_\_\_\_, 19\_\_\_\_, before me personally appeared \_\_\_\_\_, to me known to be the person described in and who executed the foregoing instrument, and acknowledged that he executed the same as \_\_\_\_\_ free act and deed.

IN WITNESS WHEREOF, I have hereunto set my hand and affixed my official seal the day and year in this certificate above written.

My Commission Expires \_\_\_\_\_

\_\_\_\_\_  
Notary Public

STATE OF \_\_\_\_\_ )  
COUNTY OF \_\_\_\_\_ ) SS

On this \_\_\_\_ day of \_\_\_\_\_, 19\_\_\_\_, before me personally appeared \_\_\_\_\_, to me known to be the person described in and who executed the foregoing instrument, and acknowledged that he executed the same as \_\_\_\_\_ free act and deed.

IN WITNESS WHEREOF, I have hereunto set my hand and affixed my official seal the day and year in this certificate above written.

My Commission Expires \_\_\_\_\_

\_\_\_\_\_  
Notary Public

STATE OF \_\_\_\_\_ )  
COUNTY OF \_\_\_\_\_ ) SS

On this \_\_\_\_ day of \_\_\_\_\_, 19\_\_\_\_, before me personally appeared \_\_\_\_\_, to me known to be the person described in and who executed the foregoing instrument, and acknowledged that he executed the same as \_\_\_\_\_ free act and deed.

IN WITNESS WHEREOF, I have hereunto set my hand and affixed my official seal the day and year in this certificate above written.

My Commission Expires \_\_\_\_\_

\_\_\_\_\_  
Notary Public

STATE OF \_\_\_\_\_ )  
COUNTY OF \_\_\_\_\_ ) SS

On this \_\_\_\_\_ day of \_\_\_\_\_, 19\_\_\_\_, before me personally appeared \_\_\_\_\_, to me known to be the person \_\_\_\_\_ described in and who executed the foregoing instrument, and acknowledged that \_\_\_he\_\_\_ executed the same as \_\_\_\_\_ free act and deed.

IN WITNESS WHEREOF, I have hereunto set my hand and affixed my official seal the day and year in this certificate above written.

My Commission Expires \_\_\_\_\_

\_\_\_\_\_  
Notary Public

STATE OF \_\_\_\_\_ )  
COUNTY OF \_\_\_\_\_ ) SS

On this \_\_\_\_\_ day of \_\_\_\_\_, 19\_\_\_\_, before me personally appeared \_\_\_\_\_, to me known to be the person \_\_\_\_\_ described in and who executed the foregoing instrument, and acknowledged that \_\_\_he\_\_\_ executed the same as \_\_\_\_\_ free act and deed.

IN WITNESS WHEREOF, I have hereunto set my hand and affixed my official seal the day and year in this certificate above written.

My Commission Expires \_\_\_\_\_

\_\_\_\_\_  
Notary Public

STATE OF \_\_\_\_\_ )  
COUNTY OF \_\_\_\_\_ ) SS

On this \_\_\_\_\_ day of \_\_\_\_\_, 19\_\_\_\_, before me personally appeared \_\_\_\_\_, to me known to be the person \_\_\_\_\_ described in and who executed the foregoing instrument, and acknowledged that \_\_\_he\_\_\_ executed the same as \_\_\_\_\_ free act and deed.

IN WITNESS WHEREOF, I have hereunto set my hand and affixed my official seal the day and year in this certificate above written.

My Commission Expires \_\_\_\_\_

\_\_\_\_\_  
Notary Public

LARGE FORMAT  
EXHIBIT HAS  
BEEN REMOVED  
AND IS LOCATED  
IN THE NEXT FILE

# EXHIBIT "B"

## SCHEDULE SHOWING THE PERCENTAGE AND KIND OF OWNERSHIP OF OIL AND GAS INTEREST IN ALL LANDS IN THE COMANCHE UNIT AREA

### FEDERAL LANDS

Tract No.	Description	No. of Acres	Las Cruces Serial No.	% Royalty Payable to United States	Record Owner of Lease	% of Overriding Royalty under Option Agreement, Operating Agree- ment or Assign- ment and Owner	Working Interest Owner and % of Interest
1	Lots 3 & 4, E $\frac{1}{2}$ SW $\frac{1}{4}$ , SE $\frac{1}{4}$ Sec. 31; S $\frac{1}{2}$ Sec. 33, T. 10 S., R. 26 E: N $\frac{1}{2}$ SE $\frac{1}{4}$ Sec. 3; S $\frac{1}{2}$ NE $\frac{1}{4}$ Sec. 10; NW $\frac{1}{4}$ Sec. 11, T. 11 S., R. 26 E. N.M.P.M.	960.38	062044	12 $\frac{1}{2}$ %	Bess V. Ballard	Bess V. Ballard, 2 $\frac{1}{2}$ % under Opera- ting Agreement	Buffalo Oil Co. 85%. Operating Agreement
2	All Sec. 24, T. 11 S., R. 26 E., N.M.P.M.	640.00	062044	12 $\frac{1}{2}$ %	Bess V. Ballard	Bess V. Ballard, 3% under Opera- ting Agreement	Buffalo Oil Co. 84 $\frac{1}{2}$ %. Operating Agreement
3	E $\frac{1}{2}$ NE $\frac{1}{4}$ Sec. 12, T. 11 S. R. 25 E., N.M.P.M.	80.00	065320	12 $\frac{1}{2}$ %	Bert Ballard	Bert Ballard, 2 $\frac{1}{2}$ % under Opera- ting Agreement	Buffalo Oil Co. 85%. Operating Agreement
4	Lots 1, 2, 3 & 4, E $\frac{1}{2}$ W $\frac{1}{2}$ Sec. 7, T. 11 S., R. 27 E., N.M.P.M.	300.24	062020	12 $\frac{1}{2}$ %	Lillian Coll	Lillian Coll, 3% under Opera- ting Agreement	Buffalo Oil Co. 84 $\frac{1}{2}$ %. Operating Agreement

FEDERAL LANDS (CONTINUED)

Tract No.	Description	No. of Acres	Las Cruces Serial No.	% Royalty Payable to United States	Record Owner of Lease	% of Overriding Royalty under Option Agreement, Operating Agreement or Assignment and Owner	Working Interest Owner and % of Interest
5	NE $\frac{1}{4}$ Sec. 7, T. 11 S., R. 27 E., N.M.P.M.	160.00	062020	12 $\frac{3}{4}$ %	Lillian Coll	Lillian Coll, 3% under Option Agreement	Dekalb Agric. Assoc. Inc. 84 $\frac{1}{2}$ % Option Ag.
6	Lot 1, NE $\frac{1}{4}$ NW $\frac{1}{4}$ Lot 4, SE $\frac{1}{4}$ ST $\frac{1}{4}$ Sec. 18, T. 11 S., R. 27 E. N.M.P.M.	149.30	062020	12 $\frac{3}{4}$ %	Lillian Coll	Lillian Coll, 500 per acre out of 6 $\frac{1}{4}$ % under Option Agreement	Buffalo Oil Co. 81 $\frac{1}{4}$ % Option Agreement
7	Lot 2, SE $\frac{1}{4}$ NW $\frac{1}{4}$ Lot 3, NE $\frac{1}{4}$ SW $\frac{1}{4}$ Sec. 18, T. 11 S., R. 27 E., N.M.P.M.	149.30	062020	12 $\frac{3}{4}$ %	Lillian Coll	Lillian Coll, 3% under Option Agreement	Dekalb Agric. Assoc. Inc. 84 $\frac{1}{2}$ % Option Agreement
8	SE $\frac{1}{4}$ ST $\frac{1}{4}$ Sec. 34; SW $\frac{1}{4}$ SW $\frac{1}{4}$ Sec. 35, T. 10 S., R. 26 E., N.M.P.M.	80.00	063687	12 $\frac{3}{4}$ %	Lillian T. Hinkle		Lillian T. Hinkle, Lessee. 87 $\frac{1}{2}$ %
9	SW $\frac{1}{4}$ Sec. 3; NW $\frac{1}{4}$ Sec. 10, T. 11 S., R. 26 E. N.M.P.M.	320.00	062043	12 $\frac{3}{4}$ %	Laura Lodewick	Laura Lodewick, 2 $\frac{3}{8}$ % under Operating Agreement	Buffalo Oil Co. 85%. Operating Agreement
10	S $\frac{1}{2}$ NW $\frac{1}{2}$ , S $\frac{1}{2}$ Sec. 14; all Sec. 22; all Sec. 23, T. 11 S., R. 26 E. N.M.P.M.	1,760.00	062043	12 $\frac{3}{4}$ %	Laura Lodewick	Laura Lodewick, 2 $\frac{3}{8}$ % ORI and \$250 per acre payable out of 2 $\frac{3}{8}$ % under Operating Agrmt.	Buffalo Oil Co. 82 $\frac{3}{4}$ %. Operating Agreement
11	Lots 3 and 4 Sec. 9, T. 11 S., R. 26 E. N.M.P.M.	8.15	064651	12 $\frac{3}{4}$ %	Laura Lodewick	Laura Lodewick, 2% under Operating Agreement	Buffalo Oil Co. 85 $\frac{1}{2}$ %. Operating Agreement
12	Lots 1,2,3, SE $\frac{1}{4}$ NW $\frac{1}{4}$ , S $\frac{1}{2}$ NE $\frac{1}{4}$ , E $\frac{1}{2}$ SE $\frac{1}{4}$ Sec. 1, T. 11 S., R. 25 E.; Lots 1,2,3 & 4 Sec. 3; Lots 2,3,4 & 5, SE $\frac{1}{4}$ Sec. 4; Lots 1 & 2 Sec. 9, T. 11 S. R. 26 E., N.M.P.M.	523.51	061461	12 $\frac{3}{4}$ %	S. W. Lodewick	S. W. Lodewick, 2 $\frac{3}{8}$ % under Operating Agreement	Buffalo Oil Co. 85%. Operating Agreement

FEDERAL LANDS (CONTINUED)

Tract No.	Description	No. of Acres	Las Cruces Serial No.	% Royalty Payable to U.S.	Record Owner of Lease	% of Overriding Royalty under Option Agreement, Operating Agreement or Assignment and Owner	Working Interest Owner and % of Interest
13	S $\frac{1}{2}$ Sec. 1; NW $\frac{1}{4}$ NE $\frac{1}{4}$ Sec. 9; NE $\frac{1}{4}$ SE $\frac{1}{4}$ Sec. 10; all Sec. 12, T. 11 S., R. 26 E., N.M.P.M.	1,040.00	062042	12 $\frac{1}{2}$ %	Cora Lodewick	Cora Lodewick, 2 $\frac{1}{2}$ % under Operating Agreement	Buffalo Oil Co. 85%. Operating Agreement
14	All Sec. 13, T. 11 S., R. 26 E., N.M.P.M.	640.00	062042	12 $\frac{1}{2}$ %	Cora Lodewick	Cora Lodewick, 3% under Operating Agreement	Buffalo Oil Co. 84 $\frac{1}{2}$ %. Operating Agreement
15	S $\frac{1}{2}$ NE $\frac{1}{4}$ , SE $\frac{1}{4}$ Sec. 15, T. 11 S., R. 26 E., N.M.P.M.	240.00	062042	12 $\frac{1}{2}$ %	Cora Lodewick	Cora Lodewick, 2 $\frac{1}{2}$ % ORI and \$250 per acre payable out of 2 $\frac{1}{2}$ % under Operating Agreement	Buffalo Oil Co. 82 $\frac{1}{2}$ %. Operating Agreement
16	W $\frac{1}{2}$ Sec. 15, T. 11 S., R. 26 E., N.M.P.M.	320.00	029232(a)	5%	Dekalb Agric. Assoc. Inc.	L.C. Campbell 3-3/4% Emmett Patton 3-3/4% S.W. Lodewick 2 $\frac{1}{2}$ % ORI and \$250 per acre out of 2 $\frac{1}{2}$ %	Dekalb Agric. Assoc. Inc. 82 $\frac{1}{2}$ %
17	E $\frac{1}{2}$ , SW $\frac{1}{4}$ Sec. 11, T. 11 S., R. 26 E., N.M.P.M.	480.00	063540	12 $\frac{1}{2}$ %	S. W. Lodewick	S. W. Lodewick, 2 $\frac{1}{2}$ % under Operating Agreement	Buffalo Oil Co. 85% Oper. Agreement
18	N $\frac{1}{2}$ NE $\frac{1}{4}$ Sec. 14, T. 11 S., R. 26 E., N.M.P.M.	160.00	063540	12 $\frac{1}{2}$ %	S. W. Lodewick		S. W. Lodewick 87 $\frac{1}{2}$ %
19	W $\frac{1}{2}$ Sec. 25, T. 11 S., R. 26 E., N.M.P.M.	320.00	062042	12 $\frac{1}{2}$ %	Dekalb Agric. Assoc. Inc.	Cora Lodewick, 2 $\frac{1}{2}$ % ORI & \$250 per acre out of 2 $\frac{1}{2}$ %	Dekalb Agric. Assoc. Inc. 82 $\frac{1}{2}$ %
20	NE $\frac{1}{4}$ Sec. 25, T. 11 S. R. 26 E. N.M.P.M.	160.00	062042	12 $\frac{1}{2}$ %	H.P. Saunders, Jr. Estate	Cora Lodewick, 3% ORI	H.P. Saunders, Jr. Estate 84 $\frac{1}{2}$ %

FEDERAL LANDS (CONTINUED)

Tract No.	Description	No. of Acres	Las Cruces Serial No.	Royalty Payable to U.S. %	Record Owner of Lease	% of Overriding Royalty under Option Agreement Operating Agreement or Assignment and Owner	Working Interest Owner and % of Interest
21	E $\frac{1}{2}$ Sec. 26, T. 11 S., R. 26 E., N.M.P.M.	320.00	062043	12 $\frac{1}{2}$ %	Dekalb Agric. Assoc. Inc.	Laura Lodewick, 3% 3%	Dekalb Agric. Assoc. Inc. 84 $\frac{1}{2}$ %
22	E $\frac{1}{2}$ NW $\frac{1}{4}$ Sec. 26, T. 11 S., R. 26 E., N.M.P.M.	80.00	062043	12 $\frac{1}{2}$ %	W. E. Scott	Laura Lodewick, 3% Will Lawrence, 2% (until receive \$500 per acre) Margaret W. Childress, 2 $\frac{1}{2}$ %	W. E. Scott 82 $\frac{1}{2}$ % Dekalb Agric. Assoc. Inc. 85%
23	SE $\frac{1}{4}$ NW $\frac{1}{4}$ Sec. 11, T. 10 S. R. 26 E., N.M.P.M.	40.00	063854	12 $\frac{1}{2}$ %	Dekalb Agric. Assoc. Inc.		Dekalb Agric. Assoc. Inc. 85%
24	NE $\frac{1}{4}$ NW $\frac{1}{4}$ , S $\frac{1}{2}$ NW $\frac{1}{4}$ , SE $\frac{1}{4}$ Sec. 9; SW $\frac{1}{4}$ , W $\frac{1}{2}$ SW $\frac{1}{4}$ , SE $\frac{1}{2}$ SE $\frac{1}{4}$ Sec. 10; NE $\frac{1}{4}$ NW $\frac{1}{4}$ Sec. 15, T. 11 S., R. 26 E. NMPM	640.00	026468(a)	5%	Dekalb Agric. Assoc. Inc.	$\frac{2}{3}$ % S.W. Lodewick & S.P. Johnson, Jr. 2% Mrs. W.K. Edwards 1 $\frac{1}{2}$ % J. B. Purcell 1 $\frac{1}{2}$ % W. E. Sloop 1 $\frac{1}{2}$ % L. B. Hageman 1 $\frac{1}{2}$ % J. C. Dufo 1 $\frac{1}{2}$ % Emmett Patton 10% Total *	Dekalb Agric. Assoc. Inc. 82 $\frac{1}{2}$ % *also \$250 per acre out of 2 $\frac{1}{2}$ % to S. W. Lodewick and S. P. Johnson, Jr.
25	W $\frac{1}{2}$ NW $\frac{1}{4}$ , SW $\frac{1}{4}$ Sec. 26; NE $\frac{1}{4}$ , E $\frac{1}{2}$ NW $\frac{1}{4}$ , NE $\frac{1}{4}$ SW $\frac{1}{4}$ , W $\frac{1}{2}$ SW $\frac{1}{4}$ , SE $\frac{1}{2}$ SE $\frac{1}{4}$ Sec. 27; NW $\frac{1}{4}$ , SE $\frac{1}{2}$ NW $\frac{1}{4}$ , NE $\frac{1}{2}$ SE $\frac{1}{4}$ Sec. 34; NE $\frac{1}{4}$ , NE $\frac{1}{2}$ SW $\frac{1}{4}$ Sec. 35, T. 11 S., R. 26 E.	1,320.00	063855	12 $\frac{1}{2}$ %	James O. Marshall	James O. Marshall, 2 % under Operating Agreement	Buffalo Oil Co. 85 $\frac{1}{2}$ % Operating Agreement
26	Lots 1 & 2, W $\frac{1}{2}$ NW $\frac{1}{4}$ , NE $\frac{1}{2}$ NW $\frac{1}{4}$ Sec. 33, T. 11 S., R. 26 E. NMPM	133.70	063876	12 $\frac{1}{2}$ %	W. E. Scott	Lorene F. Wilhite, 3% 3%	W. E. Scott 84 $\frac{1}{2}$ %
27	S $\frac{1}{2}$ NW $\frac{1}{4}$ , NE $\frac{1}{4}$ SW $\frac{1}{4}$ , NE $\frac{1}{2}$ SE $\frac{1}{4}$ Sec. 12, T. 11 S. R. 25 E., N.M.P.M.	160.00	064119	12 $\frac{1}{2}$ %	Dekalb Agric. Assoc. Inc.	Ola Wimberly, 2 $\frac{1}{2}$ % 2 $\frac{1}{2}$ %	Dekalb Agric. Assoc. Inc. 85%
28	Lot 4 Sec. 1, T. 11 S. R. 25 E., N.M.P.M.	40.18	063850	12 $\frac{1}{2}$ %	Barnsdall Oil Co.	Frank E. Wimberly, 2 $\frac{1}{2}$ % 2 $\frac{1}{2}$ %	Barnsdall Oil Co. 85%



FEDERAL LANDS (CONTINUED)

Tract No.	Description	No. of Acres	Las Cruces Serial No.	% Royalty Payable to U.S.	Record Owner of Lease	% of Overriding Royalty under Option Agreement, Operating Agreement or Assignment and Owner	Working Interest and % of Interest
29	Lots 1,2,3 & 4 Sec. 1, T. 11 S., R. 26 E., N.M.P.M.	23.79	061517	12½%	Virginia Shaw	Virginia Shaw, 2%, under Operating Agreement	Buffalo Oil Co. 85½%. Operating Agreement
30	Lots 1,2,3 & 4 Sec. 19, T. 11 S., R. 27 E. N.M.P.M.	139.76	061266	12½%	Marion Roney, also known as Marian Roney	Marion Roney, also known as Marian Roney, 2%, under Operating Agrmnt.	Buffalo Oil Co. 85½%. Operating Agreement

TOTAL FEDERAL LANDS 11,388.31 acres

STATE LANDS

Tract No.	Description	No. of Acres	Serial No. and Expiration Date	% of Royalty to State of New Mexico	Lease Record Owner and % of Working Interest	% of Overriding Royalty and Owner
31	NE¼SW¼, S½SW¼ Sec. 2; S½SE¼ Sec. 3; N½NE¼ Sec. 10, T. 11 S., R. 26 E., N.M.P.M.	280.00	B-10517 8-10-53	12½%	H. Rummel Anderson	
32	NW¼SW¼, SE¼SW¼ Sec. 32, T. 10 S., R. 26 E: Lots 5 & 6, NW¼SW¼ Sec. 2, T. 11 S., R. 26 E. N.M.P.M.	131.93	E-354 6-11-55	12½%	Buffalo Oil Co.	
33	Lot 1, NW¼NE¼ Sec. 16, T. 11 S., R. 26 E. N.M.P.M.	44.38	E-848 5-10-56	12½%	Buffalo Oil Co.	

## STATE LANDS (CONTINUED)

Tract No.	Description	No. of Acres	Serial No. and Expiration Date	% of Royalty to State of New Mexico	Lease Record Owner and % of Working Interest	% of Overriding Royalty and Owner
34	Lots 2, 3 & 4, S $\frac{1}{2}$ NE $\frac{1}{4}$ , SE $\frac{1}{4}$ Sec. 16; E $\frac{1}{2}$ NE $\frac{1}{4}$ , NE $\frac{1}{4}$ SE $\frac{1}{4}$ Sec. 21; SW $\frac{1}{4}$ SE $\frac{1}{4}$ Sec. 27, T. 11 S., R. 26 E., N.M.P.M.	415.22	E-958 8-10-56	12 $\frac{1}{2}$ %	Buffalo Oil Company 87 $\frac{1}{2}$ %	
35	Lot 1, SE $\frac{1}{4}$ Sec. 6, T. 11 S., R. 27 E. NMPM	166.70	B-8443 12-12-49	12 $\frac{1}{2}$ %	Buffalo Oil Co. 87 $\frac{1}{2}$ %	C. E. Hinkle 1 $\frac{1}{2}$ % Sam'l H. Marshall 1% Bruce Matlock, $\frac{1}{2}$ %
36	NE $\frac{1}{4}$ SW $\frac{1}{4}$ Sec. 32, T. 10 S., R. 26 E. NMPM	40.00	B-7282 7-1-51	12 $\frac{1}{2}$ %	Fred A. and Myrtle L. Behrendt 87 $\frac{1}{2}$ %	
37	E $\frac{1}{2}$ SE $\frac{1}{4}$ Sec. 32, T. 10 S. R. 26 E. N.M.P.M.	80.00	B-10516 8-10-53	12 $\frac{1}{2}$ %	Ernest N. Carter 87 $\frac{1}{2}$ %	
38	W $\frac{1}{2}$ SE $\frac{1}{4}$ Sec. 32, T. 10 S. R. 26 E: Lots 7 & 8, NW $\frac{1}{4}$ SE $\frac{1}{4}$ , SE $\frac{1}{4}$ SE $\frac{1}{4}$ Sec. 2, T. 11 S. R. 26 E. NMPM	171.47	E-354 6-11-55	12 $\frac{1}{2}$ %	Dekalb Agricultural Assoc. Inc. 87 $\frac{1}{2}$ %	
39	S $\frac{1}{2}$ SW $\frac{1}{4}$ Sec. 36, T. 10 S., R. 25 E., N.M.P.M.	80.00	E-354 6-11-55	12 $\frac{1}{2}$ %	Buffalo Oil Co. 87 $\frac{1}{2}$ %	
40	Lots 3, 4, 5 & 6, E $\frac{1}{2}$ SW $\frac{1}{4}$ Sec. 6, T. 11 S., R. 27 E., N.M.P.M.	164.06	B-8443 12-12-49	12 $\frac{1}{2}$ %	Dekalb Agricultural Association, Inc. 87 $\frac{1}{2}$ %	
41	NE $\frac{1}{4}$ NE $\frac{1}{4}$ Sec. 16, T. 11 S., R. 26 E. N.M.P.M.	40.00	B-8463 1-8-50	12 $\frac{1}{2}$ %	Honolulu Oil Corp. 87 $\frac{1}{2}$ %	
42	SE $\frac{1}{4}$ SW $\frac{1}{4}$ , SW $\frac{1}{4}$ SE $\frac{1}{4}$ Sec. 34, T. 10 S. R. 26 E. NMPM	80.00	E-107 2-10-55	12 $\frac{1}{2}$ %	Iadora Lucas 87 $\frac{1}{2}$ %	
43	SW $\frac{1}{4}$ SW $\frac{1}{4}$ Sec. 32, T. 10 S., R. 26 E., N.M.P.M.	40.00	B-8023 7-1-51	12 $\frac{1}{2}$ %	Hettie E. and John M. Rogers 87 $\frac{1}{2}$ %	

## STATE LANDS (CONTINUED)

Tract No.	Description	No. of Acres	Serial No. and Expiration Date	% of Royalty to State of New Mexico	Lease Record Owner and % of Working Interest	% of Overriding Royalty and Owner
44	SW $\frac{1}{4}$ SW $\frac{1}{4}$ Sec. 34, T. 10 S., R. 26 E. N.M.P.M.	40.00	B-8850 10-19-50	12 $\frac{1}{2}$ %	Geo. E. Schultz 87 $\frac{1}{2}$ %	
45	SW $\frac{1}{4}$ SE $\frac{1}{4}$ Sec. 2, T. 11 S., R. 26 E. NMPM	40.00	B-8716 6-25-50	12 $\frac{1}{2}$ %	Alexander Soules and Walter M. Soules 87 $\frac{1}{2}$ %	
46	M $\frac{1}{2}$ SW $\frac{1}{4}$ Sec. 34, T. 11 S. R. 26 E. N.M.P.M.	80.00			State of New Mexico (1/8 State Lands Commissioner) (7/8 Science Commission)	

TOTAL STATE LANDS 1,893.76

## FEE LANDS

Tract No.	Description	No. of Acres	% Royalty Payable to Lessor and Owner	Working Interest Owner and % of Interest
47	SE $\frac{1}{4}$ Sec. 13; W $\frac{1}{2}$ SE $\frac{1}{4}$ Sec. 21; NE $\frac{1}{4}$ NE $\frac{1}{4}$ , S $\frac{1}{2}$ NE $\frac{1}{4}$ , SE $\frac{1}{4}$ Sec. 24; E $\frac{1}{2}$ NE $\frac{1}{4}$ , NW $\frac{1}{4}$ SE $\frac{1}{4}$ Sec. 25; Lots 1, 2, 3 & 4, W $\frac{1}{2}$ NE $\frac{1}{4}$ Sec. 28, T. 11 S., R. 25 E., NMPM	747.84	.209816 Selma E. Andrews .209813 Bruce K. Matlock .069939 Donald Winston .069939 D. R. Britt, Jr. .069939 R. R. Hinkle .147325 Charles M. Sawey, Sr. .0625 Virgil W. and Lillie P. Grantham 1/16	Buffalo Oil Co., except as to interests of A. W. Wilson and R. R. Culbertson which are released.
			.026789 A. W. Wilson .026789 R. R. Culbertson .107150 A. W. Hockenhull	

FEE LANDS (CONTINUED)

Tract No.	Description	No. of Acres	% Royalty Payable to Lessor and Owner	Working Interest Owner and % of Interest
48	NE $\frac{1}{4}$ NE $\frac{1}{4}$ Sec. 14, T. 11 S., R. 25 E. N.W.P.M.	40.00	.209816 Selma E. Andrews .209813 Bruce K. Matlock .069939 Donald Winston .069939 D. R. Britt, Jr. .069939 R. R. Hinkle .084825 Charles M. Sawey, Sr. .125 George W. Irvin .026789 A. W. Wilson .026789 R. R. Culbertson .107150 A. W. Hockenbuhl	Buffalo Oil Co., except as to interests of A. W. Wilson and R. R. Culbertson which are unleased.
49	SE $\frac{1}{4}$ NE $\frac{1}{4}$ Sec. 14, T. 11 S., R. 25 E. N.W.P.M.	40.00	1/4 Bruce K. Matlock 1/4 Selma E. Andrews 1/12 Donald Winston 1/12 R. R. Hinkle 1/12 D. R. Britt, Jr. 1/8 George M. Irvin 1/8 Charles M. Sawey, Sr.	Buffalo Oil Co. 87 $\frac{1}{2}$ %
50	Lots 1, 2, 3 & 4 Sec. 21, T. 11 S., R. 26 E. N.W.P.M.	25.6	.209816 Selma E. Andrews .209816 Bruce K. Matlock .069939 Donald Winston .069939 R. R. Hinkle .069936 D. R. Britt, Jr. .125 Virgil W. and Lillie P. Grantham 1/8 .084825 Charles M. Sawey, Sr. .026789 R. R. Culbertson .026789 A. W. Wilson .107150 A. W. Hockenbuhl	Buffalo Oil Co., except as to interests of R. R. Culbertson and A. W. Wilson which are unleased.
51	SW $\frac{1}{4}$ Sec. 13, T. 11 S., R. 25 E., N.W.P.M.	160.00	12 $\frac{3}{4}$ % Helen Chittenden McBride	Buffalo Oil Co. 87 $\frac{1}{2}$ %

FILE LANDS (CONTINUED)

Tract No.	Description	No. of Acres	% Royalty Payable to Lessor and Owners	Working Interest Owner and % of Interest
52	SE $\frac{1}{4}$ Sec. 28, T. 11 S., R. 26 E. N.M.P.M.	160.00	12 $\frac{1}{2}$ % Charles M. Sawey, Sr.	Buffalo Oil Co. 87 $\frac{1}{2}$ %
53	SW $\frac{1}{4}$ W $\frac{1}{2}$ Sec. 1; E $\frac{1}{2}$ SE $\frac{1}{4}$ Sec. 11: W $\frac{1}{2}$ NE $\frac{1}{4}$ , N $\frac{1}{2}$ NW $\frac{1}{4}$ , W $\frac{1}{2}$ SW $\frac{1}{4}$ , SE $\frac{1}{4}$ SW $\frac{1}{4}$ , 1 $\frac{1}{2}$ SE $\frac{1}{4}$ , ST $\frac{1}{2}$ SE $\frac{1}{4}$ Sec. 12: N $\frac{1}{2}$ Sec. 13, T. 11 S., R. 25 E., N.M.P.M.	840.00	12 $\frac{1}{2}$ % D. R. Britt, Jr.	Dekalb Agricultural Association, Inc. 87 $\frac{1}{2}$ %
54	SW $\frac{1}{4}$ Sec. 24: NW $\frac{1}{2}$ NE $\frac{1}{4}$ , NE $\frac{1}{4}$ W $\frac{1}{2}$ Sec. 25, T. 11 S. R. 25 E., N.M.P.M.	240.00	12 $\frac{1}{2}$ % Shelby C. Gass and Fern Juelfs Gass	Buffalo Oil Company 87 $\frac{1}{2}$ %
55	W $\frac{1}{2}$ SE $\frac{1}{4}$ , E $\frac{1}{2}$ SW $\frac{1}{4}$ Sec. 1, T. 11 S., R. 25 E. NMPM	160.00	12 $\frac{1}{2}$ % Clara Goodart	Dekalb Agricultural Association, Inc. 87 $\frac{1}{2}$ %
56	Lot 1 Sec. 4, T. 11 S. R. 26 E., N.M.P.M.	5.63	Orvel Greenwood	Unleased
57	E $\frac{1}{2}$ SE $\frac{1}{4}$ Sec. 14; E $\frac{1}{2}$ NE $\frac{1}{4}$ Sec. 23: NW $\frac{1}{2}$ Sec. 24, T. 11 S., R. 25 E. NMPM	320.00	12 $\frac{1}{2}$ % Paul King	Gulf Oil Corp. 87 $\frac{1}{2}$ %
58	NW $\frac{1}{4}$ NE $\frac{1}{4}$ Sec. 24, T. 11 S., R. 25 T. NMPM	40.00	12 $\frac{1}{2}$ % Walter C. Lindley	C. A. Ward 87 $\frac{1}{2}$ %
59	SE $\frac{1}{4}$ NE $\frac{1}{4}$ Sec. 28, T. 11 S., R. 26 E. NMPM	40.00	Buffalo Oil Co.	Buffalo Oil Co.
60	SE $\frac{1}{4}$ NE $\frac{1}{4}$ Sec. 33; N $\frac{1}{2}$ NW $\frac{1}{4}$ , SW $\frac{1}{4}$ NW $\frac{1}{4}$ Sec. 34, T. 11 S., R. 26 T. NMPM	160.00	Francis Leonard Richards	McGoola Petroleum Company
61	Lot 2, Sec. 6, T. 11 S., R. 27 E. NMPM	6.58	Rayburn F. H. Rice	Unleased

CERTIFICATE OF APPROVAL  
BY  
NEW MEXICO OIL CONSERVATION COMMISSION

The New Mexico Oil Conservation Commission hereby acknowledges receipt of a copy of the above and foregoing amendment and supplement to the Unit Agreement for the development and operation of the Comanche Area, Chaves County, New Mexico, I-SEC. 452, and hereby approves said amendment and supplement as of this the \_\_\_\_ day of \_\_\_\_\_, 1949.

OIL CONSERVATION COMMISSION

By \_\_\_\_\_  
\_\_\_\_\_  
\_\_\_\_\_

-----

CERTIFICATE OF APPROVAL  
BY  
COMMISSIONER OF PUBLIC LANDS  
OF THE STATE OF NEW MEXICO

That the undersigned Commissioner of Public Lands of the State of New Mexico does hereby acknowledge receipt of a copy of the above and foregoing amendment and supplement to the Unit Agreement for the development and operation of the Comanche Area, Chaves County, New Mexico, I-SEC. 452, and hereby approves said amendment and supplement as of this the \_\_\_\_ day of \_\_\_\_\_, 1949.


\_\_\_\_\_  
Commissioner of Public Lands  
State of New Mexico

CERTIFICATE OF APPROVAL  
BY  
THE DIRECTOR OF THE  
UNITED STATES GEOLOGICAL SURVEY

Pursuant to the authority vested in the Secretary of the Interior under the Act approved February 25, 1920, 41 Stat. 436, 30 U.S.C. secs. 181, et seq., as amended by the act of August 8, 1946, 60 Stat. 950, and delegated to the Director of the Geological Survey pursuant to Departmental Order No. 2365 of October 8, 1947, 43 C.F.R. sec. 4.611, 12 F.R. 6784, I do hereby:

Approve the attached amendment and supplement to the Unit Agreement for the development and operation of the Comanche Area, Chaves County, New Mexico, I-SEC. 452.

Dated this ~~the~~ 7 day of JUL, 1949.

  
Acting Director  
United States Geological Survey