

County LeaPool Fowler-DrinkardProducing Formation DrinkardTOWNSHIP 24 South, RANGE 37 East, NEW MEXICO PRINCIPAL MERIDIAN

	6		5		4		3		2		1
	7		8		9		10		11		12
	18		17		16		15		14		13
	19		20		21		22		23		24
	26		28		29		27		28		25
	31		32		33		34		35		36

NW/NW  
23-24-37

To create a new pool to be called the Fowler-Drinkard , producing from Permian

Discovery well - Gulf Lillie #2-D 23-24-37 Top of Perforations ~~11,921~~

6320-6210

Case 651-A Sec. 14, 15, 22, and 23 of T 24S R 37E

Proposed Boundary-Colored in Red

County Lea Pool Skaggs-DrinkardTOWNSHIP 20 *South*, RANGE 37 *East*, NEW MEXICO PRINCIPAL MERIDIAN

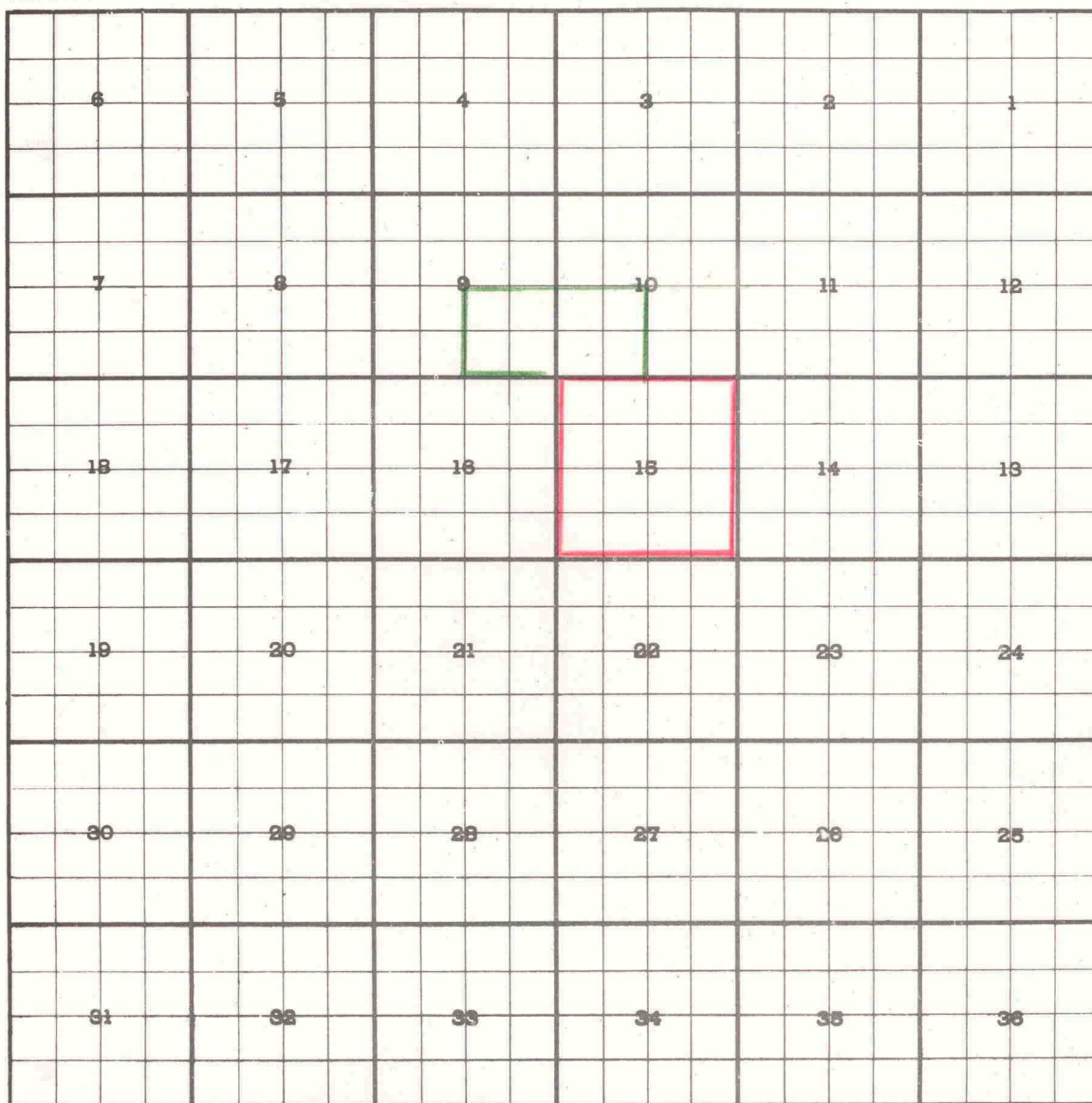
6	5	4	3	2	1
7	8	9	10	11	12
18	17	16	15	14	13
19	20	21	22	23	24
26	25	24	23	22	21
31	32	33	34	35	36

Purpose-to create a pool to include two wells producing from the

Drinkard Texas Co. C. H. Weir "B" #1 Sec. 11-20S-37E Unit H Discovery  
 DR-6 to 7 & Texas Co. Weir "A" #4 Sec. 12-20S-37E Unit E Well

Top Perforations B #1 6856 Discovery Well  
 Top Perforations A #4 6849

Case 651-B E/2 Sec. 11, W/2 Sec. 12 T 20 R37E

County ChavesPool Drickey-QueenTOWNSHIP 14 South, RANGE 31 East, NEW MEXICO PRINCIPAL MERIDIAN

Producing Formation- Queen

Purpose-To Include: Neville G. Penrose Philmex #1, Unit M Sec. 10-14-31  
 Neville G. Penrose Philmex #2, Unit K Sec. 10-14-31

Existing Boundary-Colored in red

Proposed extension-Colored in green



County Lea Pool GladiolaTOWNSHIP 12 *South*, RANGE 38 *East*, NEW MEXICO PRINCIPAL MERIDIAN

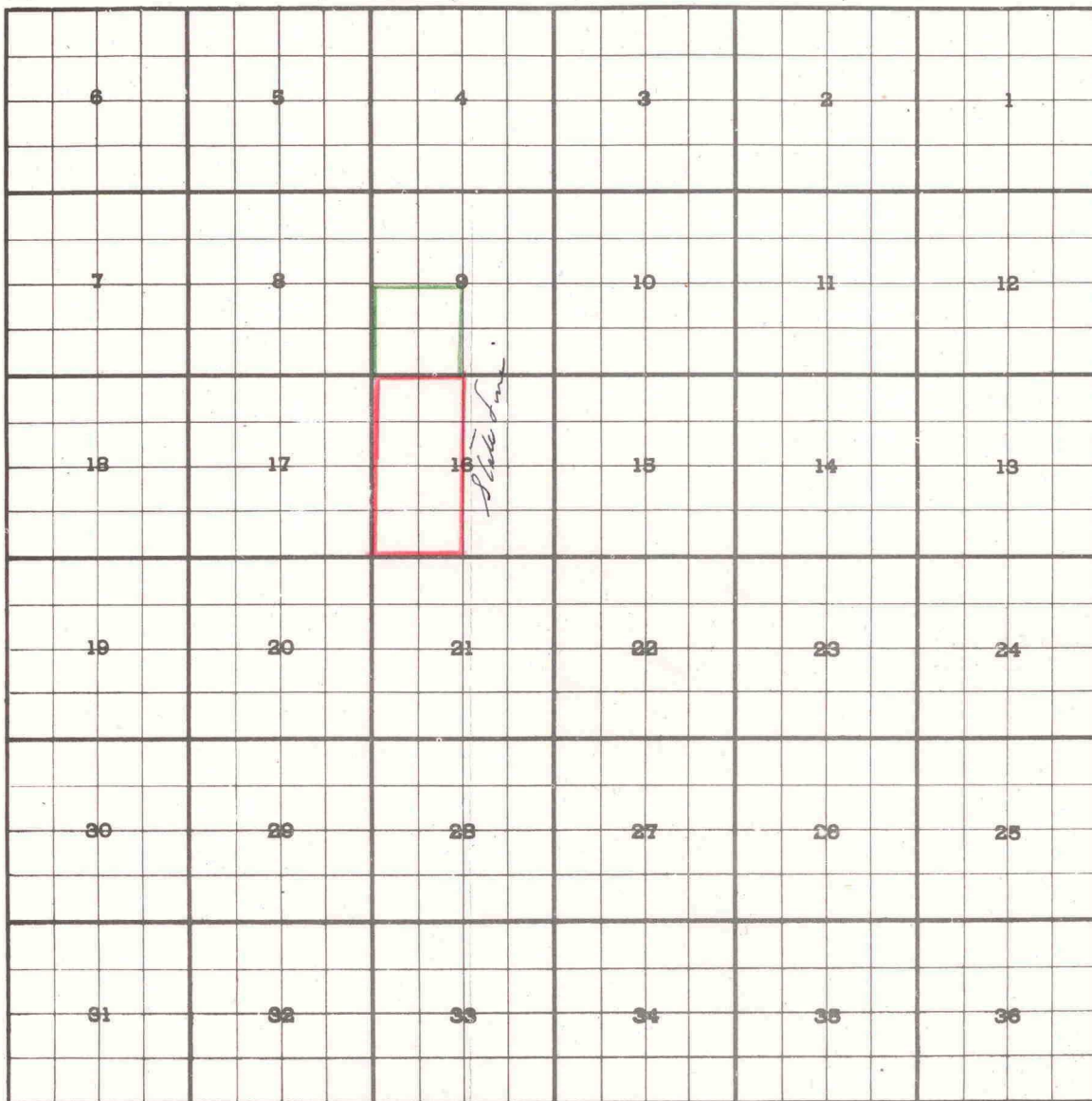
	6	5	4	3	2	1
7	8	9	10	11	12	
13	17	18	15	14	13	
19	20	21	22	23	24	
26	29	28	27	26	25	
31	32	33	34	35	36	

Producing Formation-Devonian

Purpose-To Include Stanolind Oil &amp; Gas Co. John W. Houston #1, Unit L, Sec. 19-12S-38E

Existing Boundary-Colored in red

Proposed Extension-Colored in Green

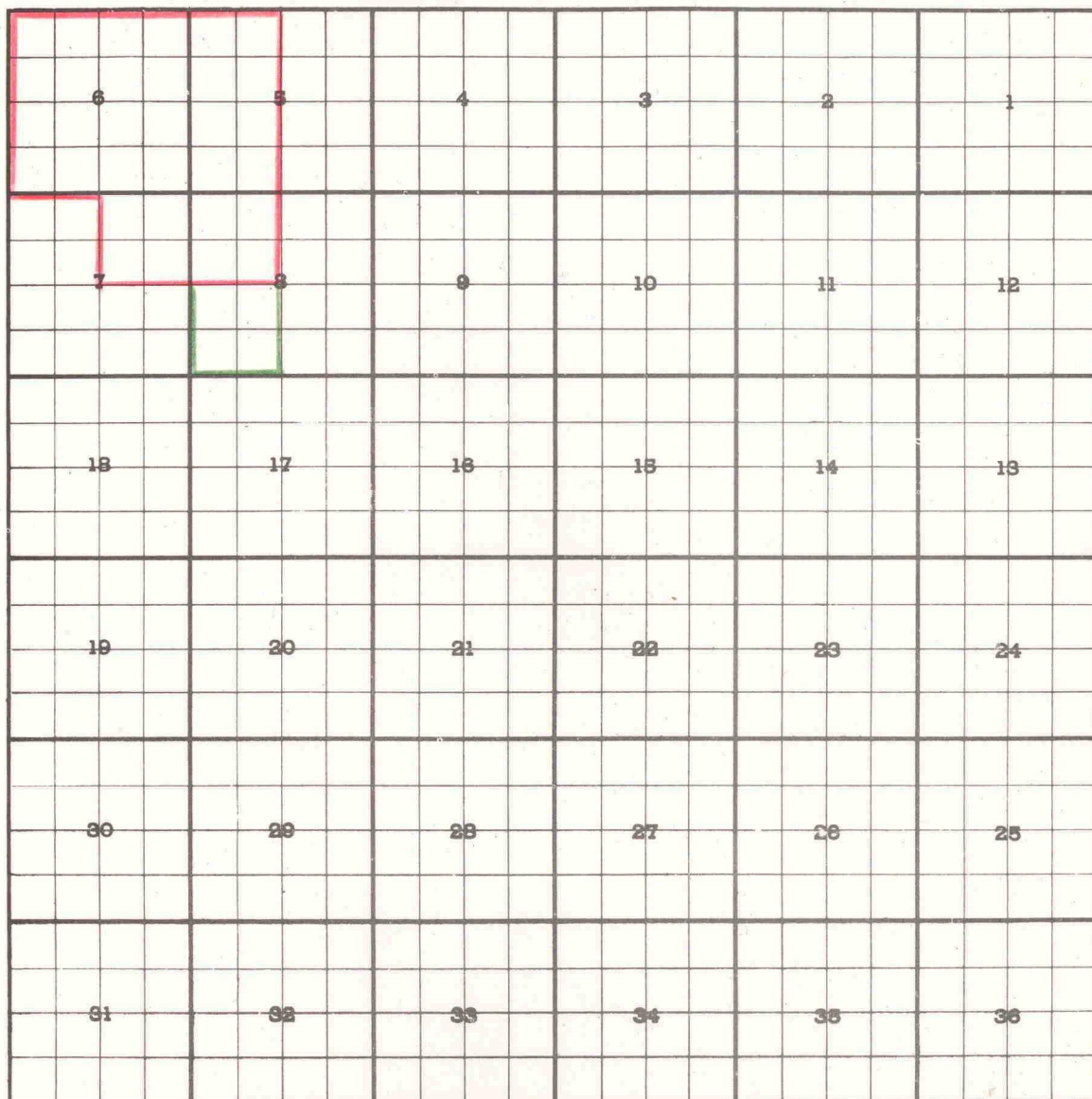
County LeaPool Littman San AndresTOWNSHIP 21 South, RANGE 38 East, NEW MEXICO PRINCIPAL MERIDIAN

Producing Formation-San Andres

Purpose: To Include L. E. Elliott Wylie #1, Unit N Sec. 9-21S-38E

Existing Boundary-Colored in Red

Proposed ExtensionColored in green

County Lea Pool Monument-BlinebryTOWNSHIP 20 *South*, RANGE 37 *East*, NEW MEXICO PRINCIPAL MERIDIAN

Producing Formation-Blinebry

Purpose-To Include Sinclair Oil &amp; Gas Barber #11, Unit L, Sec. 8-20S-37E

Existing Boundaries-Colored in Red

Proposed Extension-Colored in Green



County \_\_\_\_\_ Lea \_\_\_\_\_ Pool \_\_\_\_\_ Monument-Paddock \_\_\_\_\_

TOWNSHIP \_\_\_\_\_ 20 \_\_\_\_\_ South, RANGE \_\_\_\_\_ 37 \_\_\_\_\_ East, \_\_\_\_\_ NEW MEXICO PRINCIPAL MERIDIAN

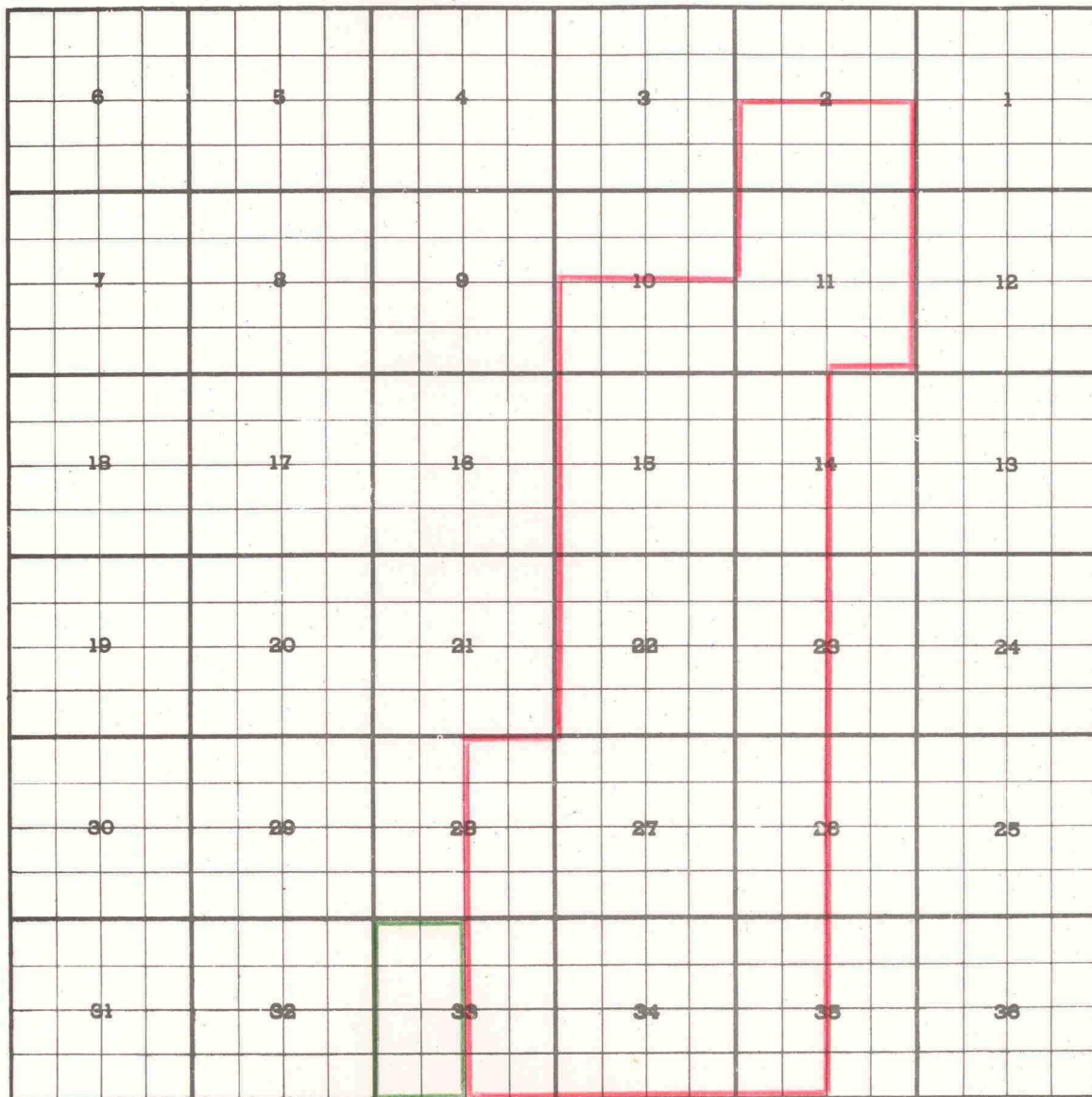
6	5	4	3	2	1
7	8	9	10	11	12
18	17	16	15	14	13
19	20	21	22	23	24
26	25	24	23	22	21
31	32	33	34	35	36

Producing Formation-Paddock (Glorietta)

Purpose: To Include Gulf Oil Corp. Bertie Whitmire #6, Unit B Sec. 8-20S-37E

Existing Boundary-Colored in Red

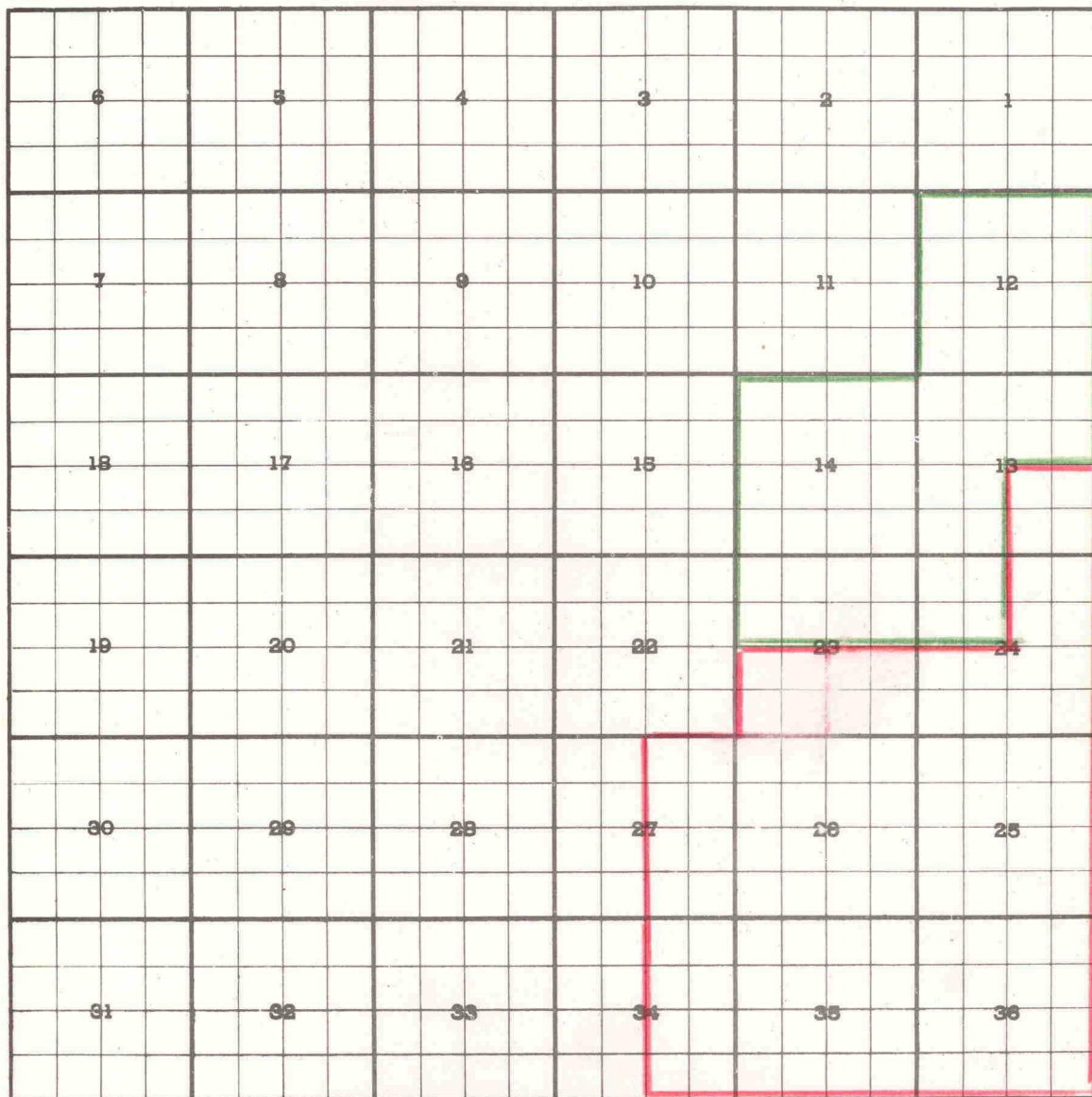
Proposed Extension-Colored in Green

County LeaPool SaundersTOWNSHIP 14 *South*, RANGE 33 *East*, NEW MEXICO PRINCIPAL MERIDIANProducing Formation: PennsylvanianPurpose: To Include Amerada Pet. Corp. State SH #2, Unit N, Sec. 33-14S-33E

Existing Boundary-Colored in Red

Proposed Extension-Colored in Green



County Lea Pool Eumont GasTOWNSHIP 19 *South*, RANGE 36 *East*, NEW MEXICO PRINCIPAL MERIDIAN

Producing Formation-Yates 7R and Queen

Extension

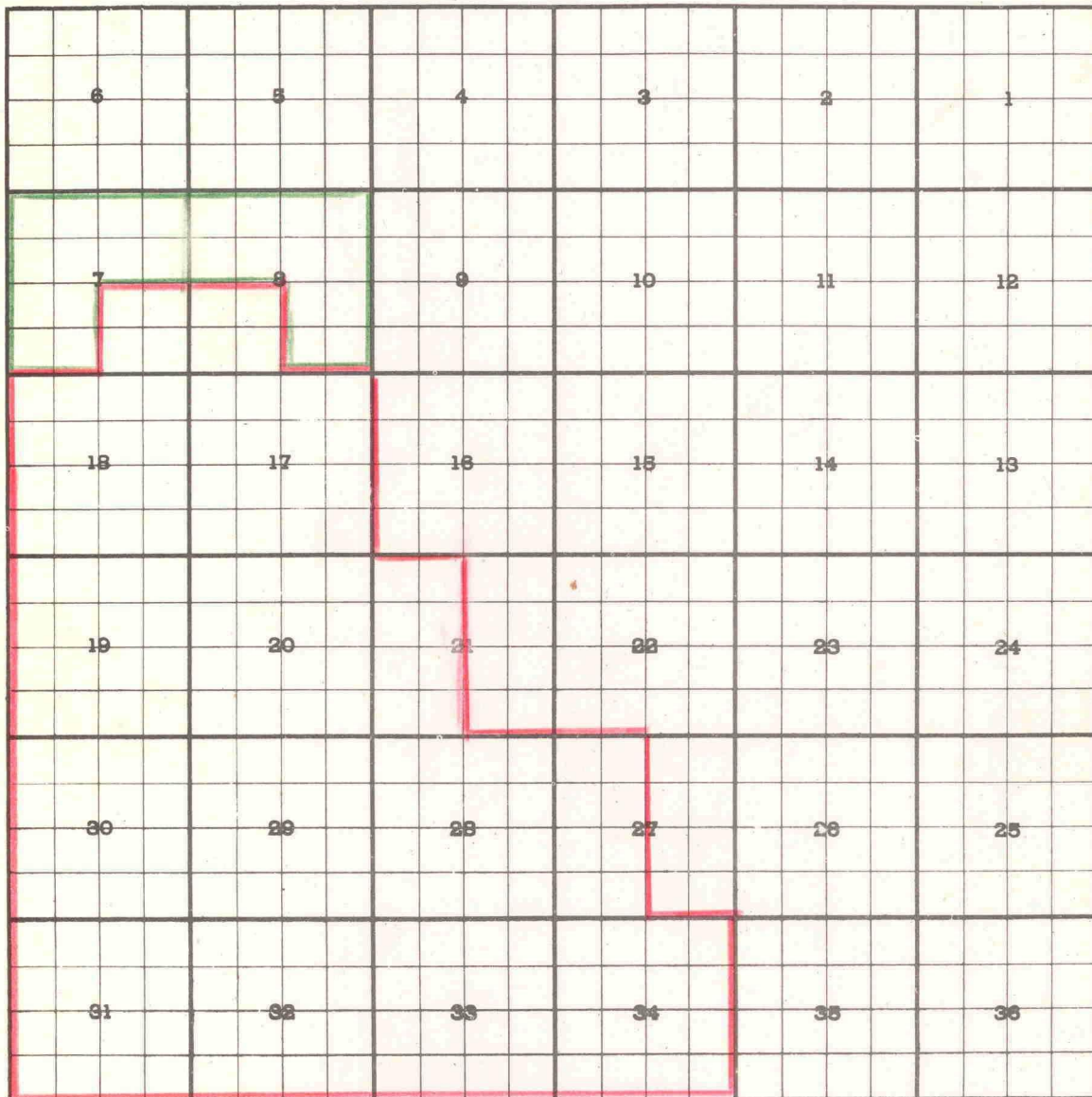
Existing Boundary-Colored in Red

Proposed Extension-Colored in Green

Case 651- I Continuation of Eumont extension

County Lea Pool Eumont

TOWNSHIP 19 *South*, RANGE 37 *East*, NEW MEXICO PRINCIPAL MERIDIAN

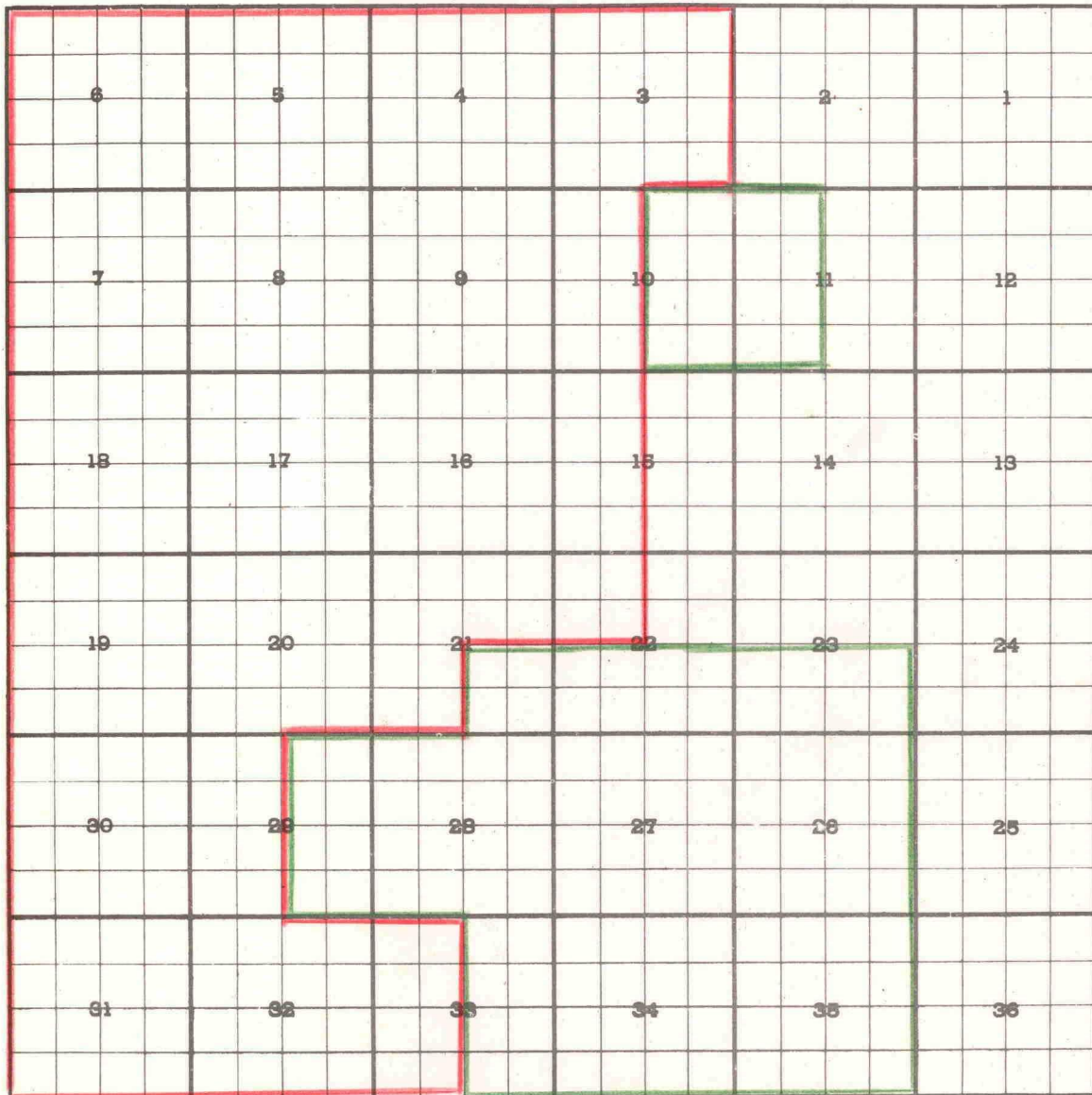


Producing Formation- Yates 7 R and Queen

Extension

Existing Boundary-Colored in Red

Proposed Extension-Colored in Green

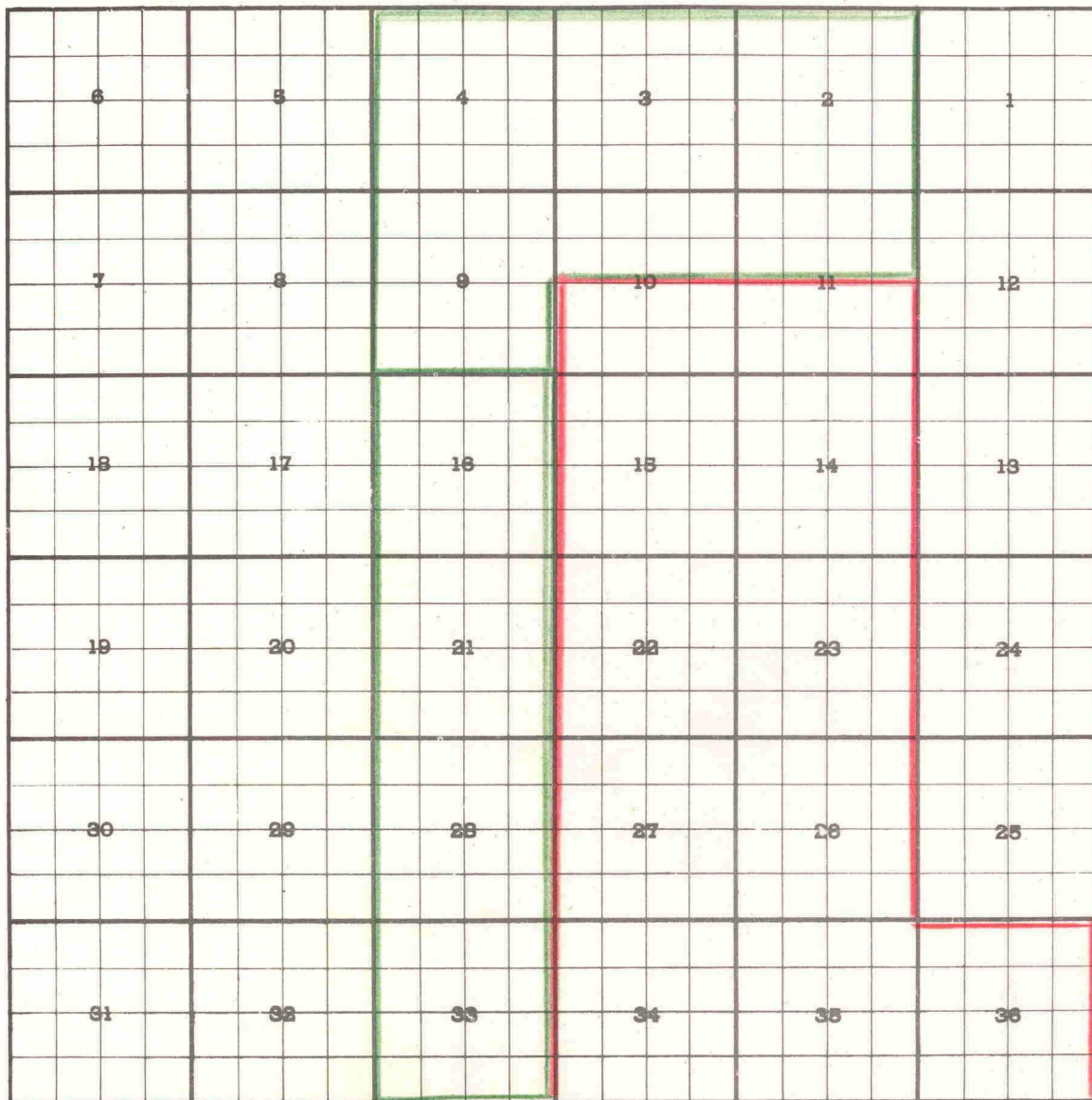
County LeaPool EumontTOWNSHIP 20 *South*, RANGE 37 *East*, NEW MEXICO PRINCIPAL MERIDIAN

Producing Formation -Yates SR and Queen

Existing Boundary-Colored in Red

Proposed Extension-Colored in Green



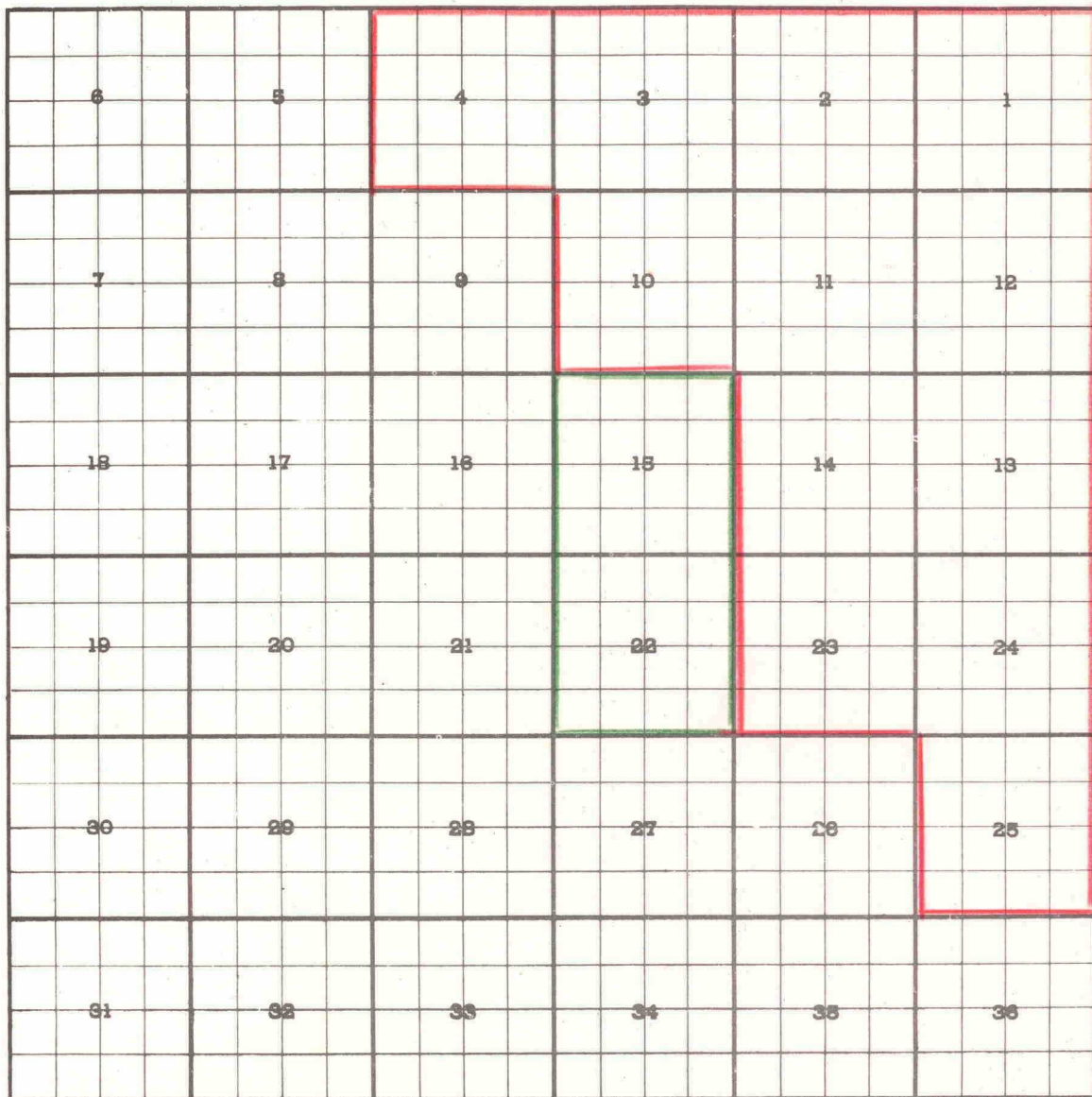
County Lea Pool BlinebryTOWNSHIP 21 South, RANGE 37 East, NEW MEXICO PRINCIPAL MERIDIAN

Producing Formation-Blinebry

Existing Boundary-Colored in Red

Proposed Extension-Colored in Green

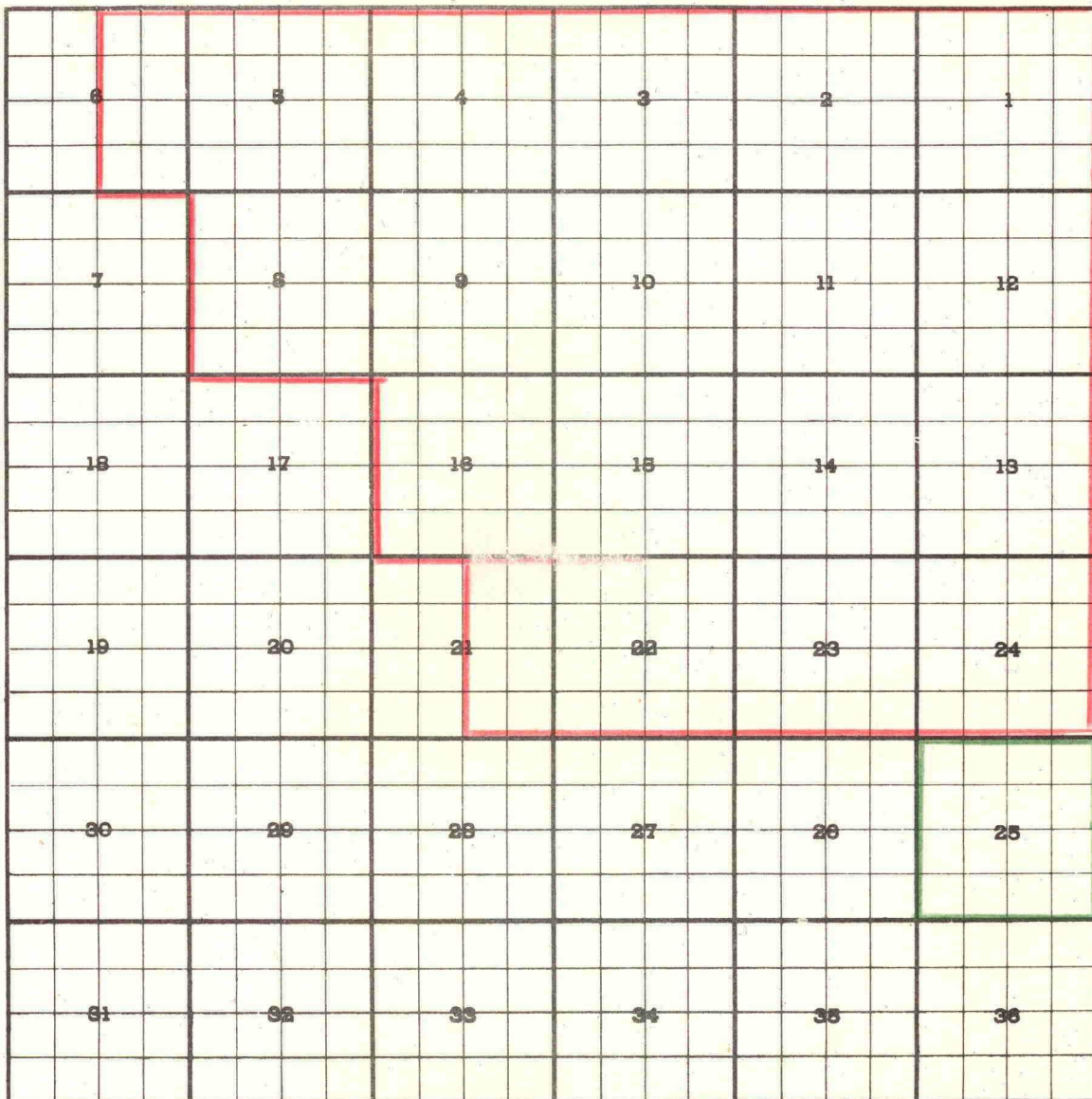
## Continuation of Blinebry extension

County Lea Pool BlinebryTOWNSHIP 22 *South*, RANGE 37 *East*, NEW MEXICO PRINCIPAL MERIDIAN

Producing Formation-Blinebry

Existing Boundary- Colored in Red

Proposed Extension-Colored in Green

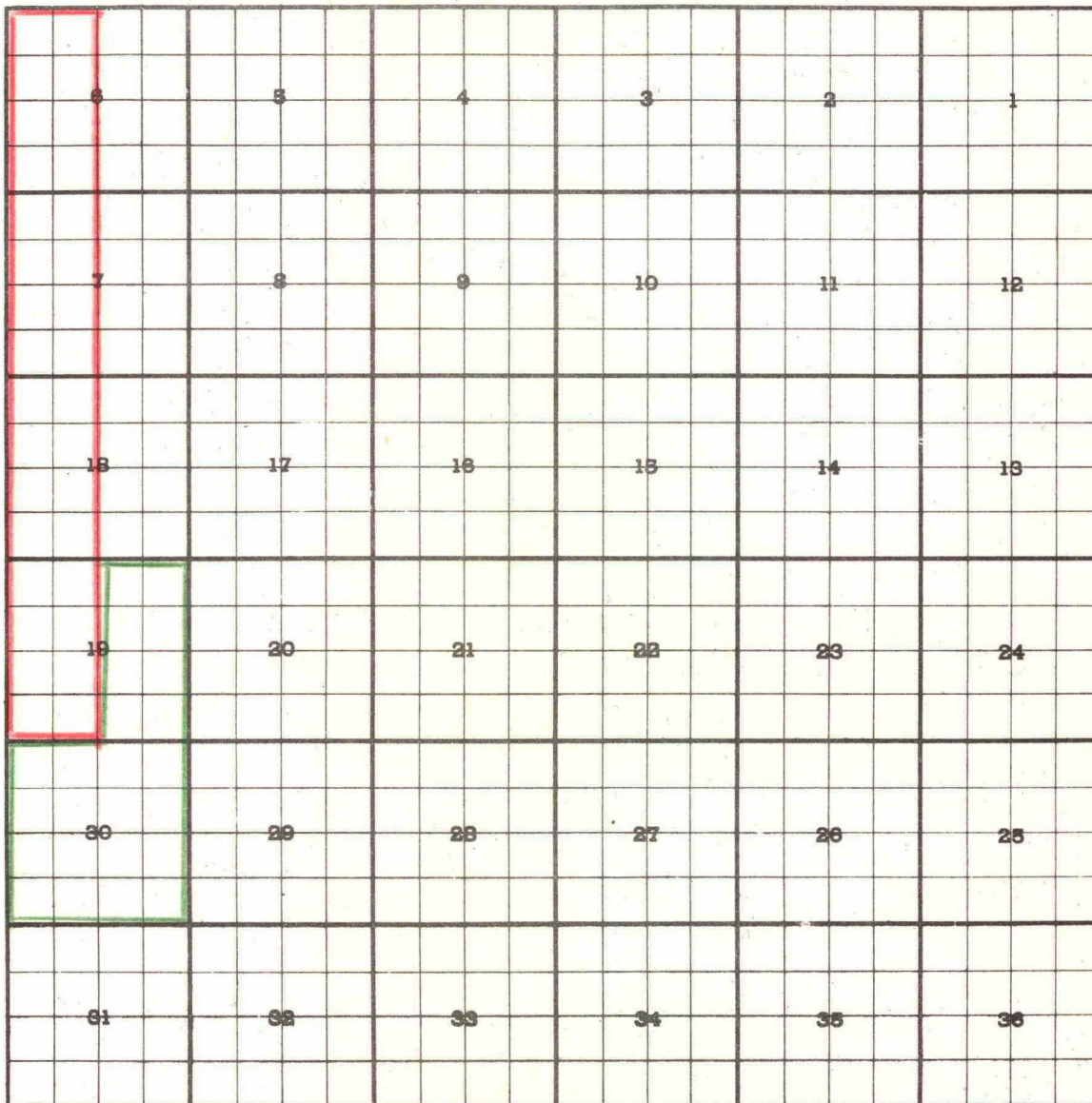
County Lea Pool Tubb GasTOWNSHIP 22 South, RANGE 37 East, NEW MEXICO PRINCIPAL MERIDIANProducing Formation-TubbExisting Boundary- Colored in RedProposed Extension- Colored in Green



Case 651- K Continuation of Tubb extension

County Lea Pool Tubb Gas

TOWNSHIP 22 *South*, RANGE 38 *East*, NEW MEXICO PRINCIPAL MERIDIAN



Producing Formation-Tubb

Existing Boundary -Colored in Red

Proposed Extension-Colored in Green