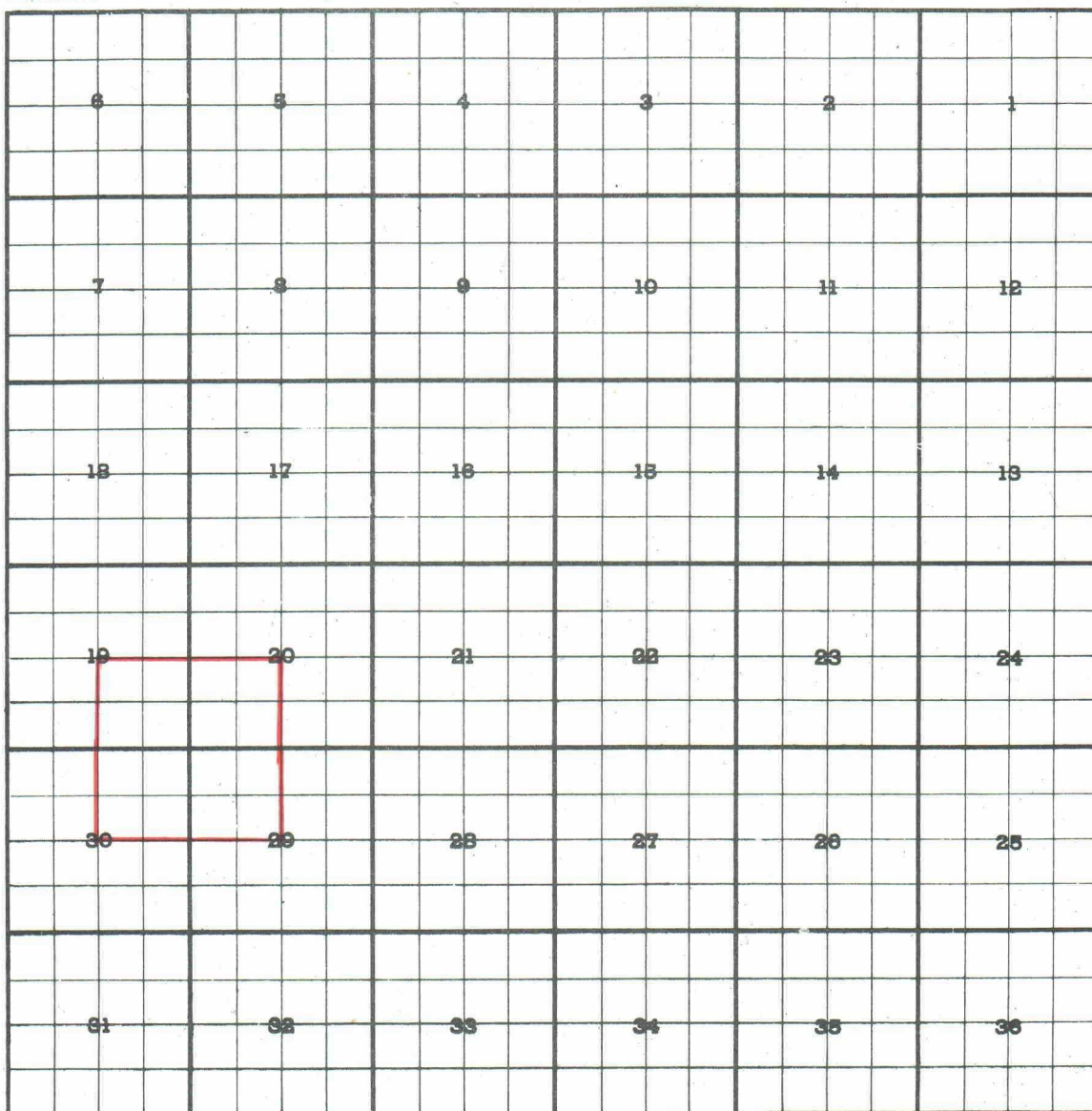


Case 863

County LEA

Pool WILLIAMS-PENN.

TOWNSHIP 13 South, RANGE 32 East, NEW MEXICO PRINCIPAL MERIDIAN



Producing Form.-Penn. Depth Range 11-12

Proposed Boundary : SE/4 Sec. 19; SW/4 Sec. 20; NW/4 Sec. 29; NE/4 Sec. 30

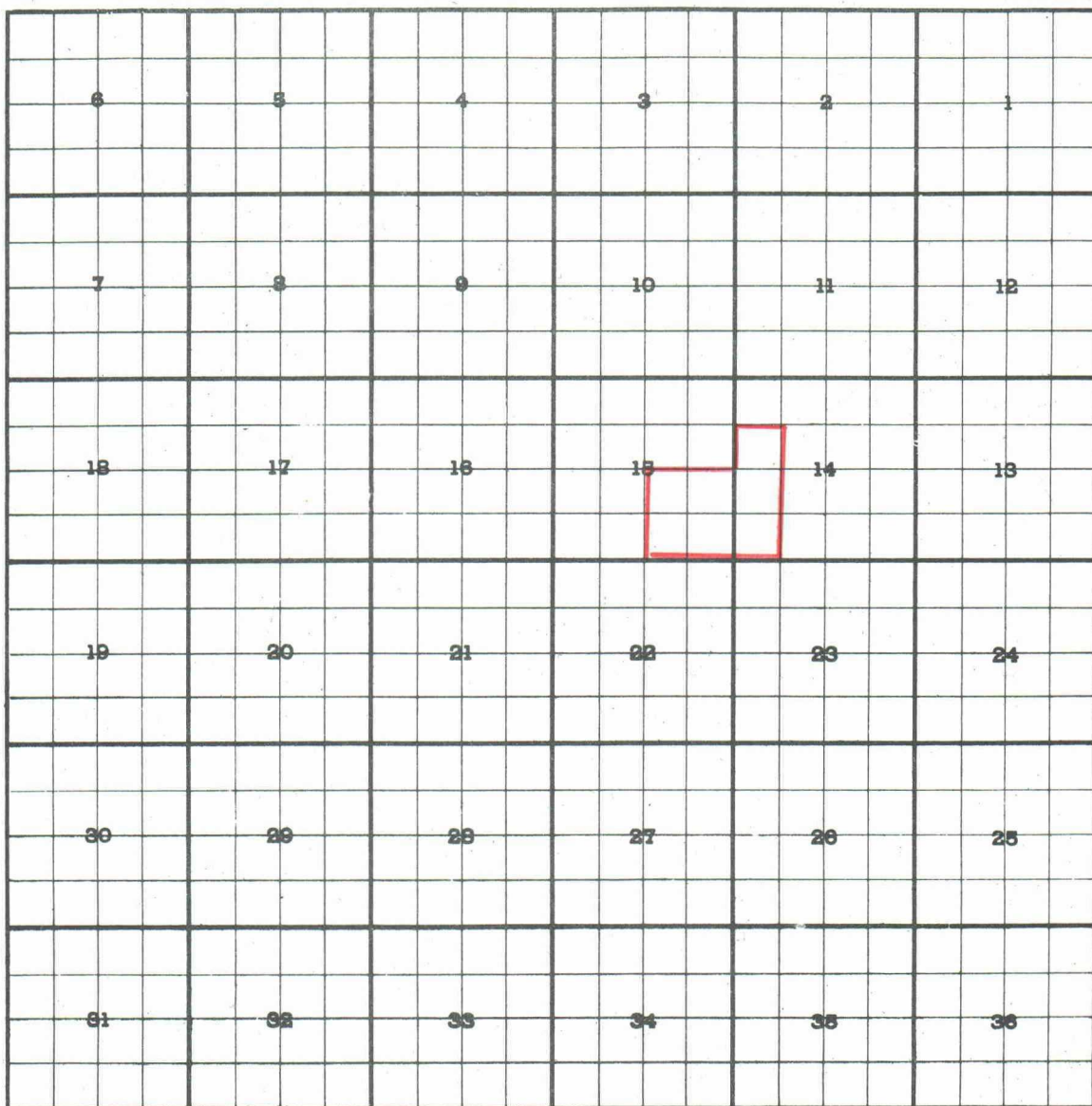
Colored in Red

Purpose: To create a pool for The Superior Oil Company's State "335" #1-335,
Penn. producer, comp. 1/20/55, t. p. 11,097 in Unit J of Section 19-13-32

mw

County LEA Pool MAGRUDER-YATES

TOWNSHIP 21 South, RANGE 27 East, NEW MEXICO PRINCIPAL MERIDIAN



Depth Range 0-5 Producing Formation: Yates

Purpose: To create a new pool for the inclusion of R. S. Magruder State #1 in
Unit P of Sec. 15-21-27, Yates producer, comp. 1/20/53, t.pay 550' also
Burgett and Brininstool State #1-2 J Section 15-21-27

Proposed Boundary : Colored in Red SW/4 NW/4 Sec. 14; W/2 SW/4 Sec. 14; SE/4 Sec. 15

County LEA Pool JALMATTOWNSHIP 22 South, RANGE 35 East, NEW MEXICO PRINCIPAL MERIDIAN

	6	5	4	3	2	1
7	8	9	10	11	12	
13	17	16	15	14	13	
19	20	21	22	23	24	
26	28	29	27	26	25	
31	32	33	34	35	36	

Depth Range C-5

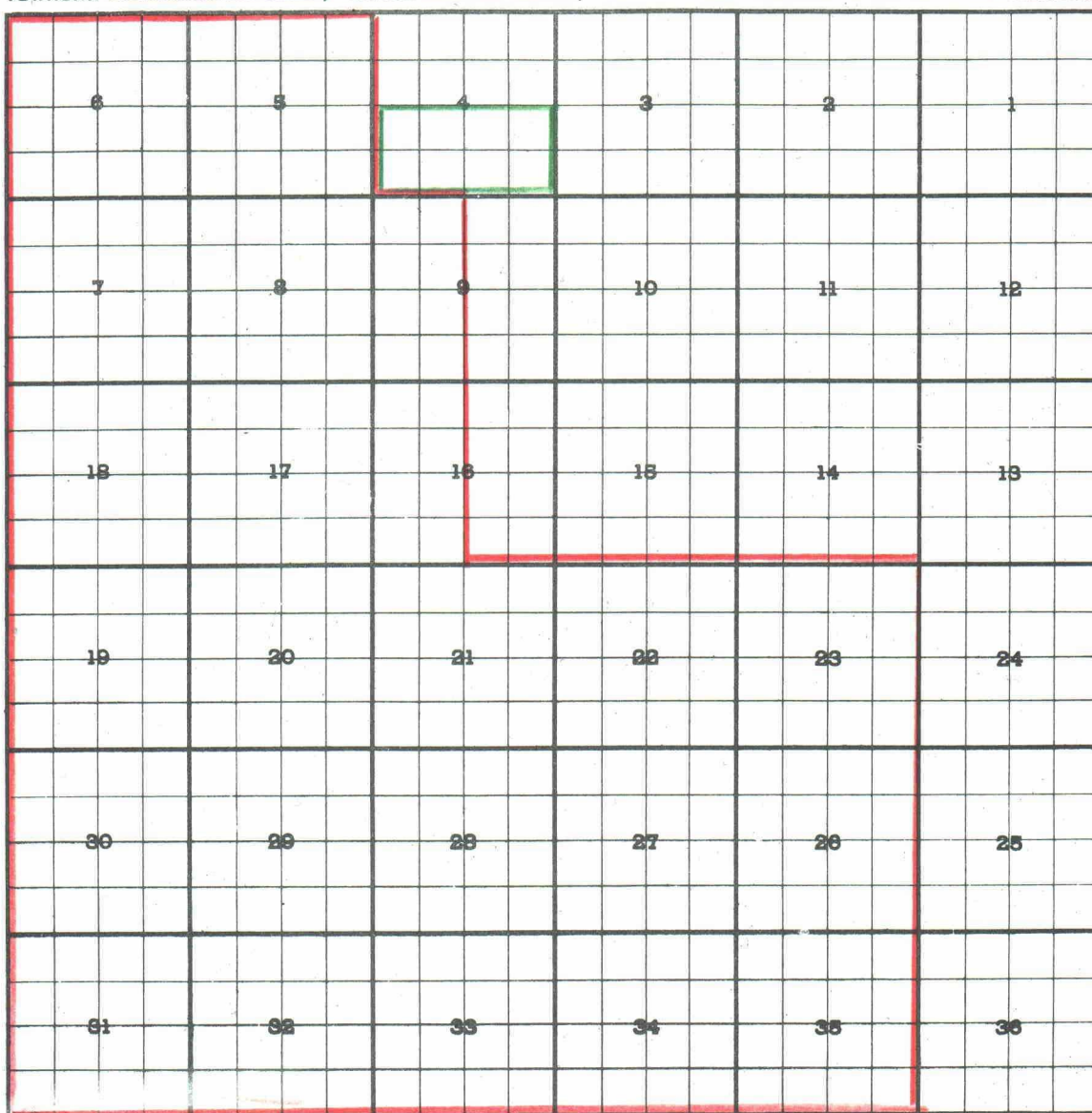
Producing Formation: From the top of the Tansill formation to a pt. 100 ' above the base of the Seven Rivers, inc. all the Yates

Purpose: To extend the pool for the inclusion of :

Carper Drilling Co. Carper-Randel #1-A in Unit A of Sec. 24-22-35, Yates
producer, comp. 12/22/54 t.p. 3622

Existing Boundary : Colored in Red

Proposed Extension: Colored in Green NE/4 Sec. 24

County LEA Pool JALMATTOWNSHIP 24 South, RANGE 37 East, NEW MEXICO PRINCIPAL MERIDIAN

Depth Range 0-5

Producing Formation: From the top of the Tansill to a pt. 100' above the base
of the Seven Rivers, incl. all the Yates

Purpose: To Extend the pool to include:

Stanolind Oil and Gas C. Myers "B" #2 (Gas Recompletion) in Unit M of
Sec. 4-24-37, recomp. 11/7/54 t.p. 3188 Yates & S R producer

Existing Boundary: Colored in Red

Proposed Extension: Colored in Green S/2 Sec. 4

Case 863 -D -Abolishing of the D K Abo and including the area in the
Warren-Abo

County LEA Pool WARREN-ABO

TOWNSHIP 20 South, RANGE 39 East, NEW MEXICO PRINCIPAL MERIDIAN

6	5	4	3	2	1
7	8	9	10	11	12
18	17	16	15	14	13
19	20	21	22	23	24
30	29	28	27	26	25
31	32	33	34	35	36

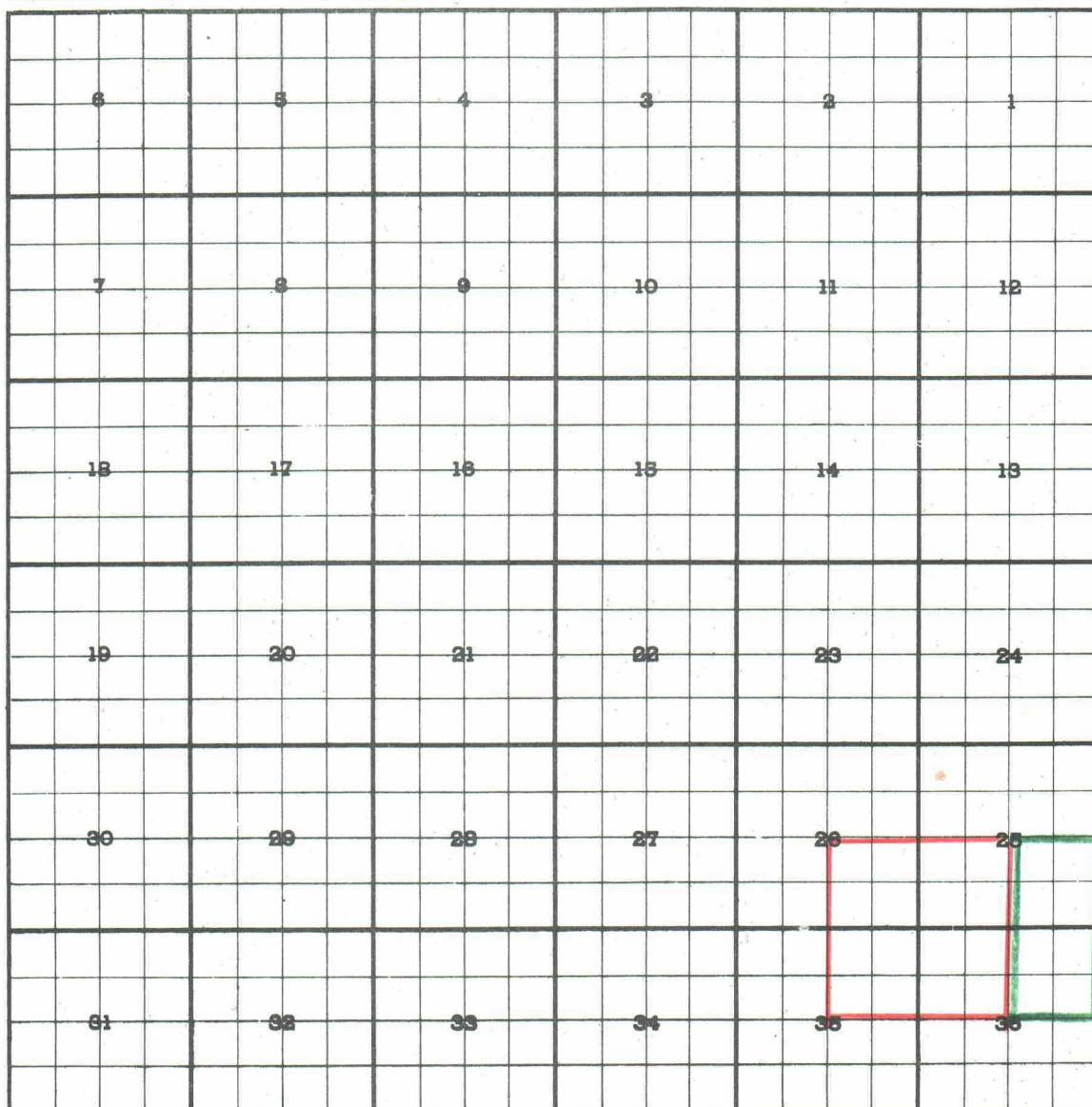
Producing Formation-Abo Depth Range 7-8

Purpose: To add this area formerly designated as D K Abo to Warren-Abo

Proposed Extension : Section 30 (Colored in green-contiguous to Sec. 25-20-38)

County LEA Pool WARREN-ABO

TOWNSHIP 20 *South*, RANGE 38 *East*, NEW MEXICO PRINCIPAL MERIDIAN



Producing Form. Abo Depth Range 7-8

Purpose: To extend the pool to include Murphy H. Baxter State H #1 comp. 1/6/55
Abo-t.p. 7312 in Unit H of Sec. 36-20-38

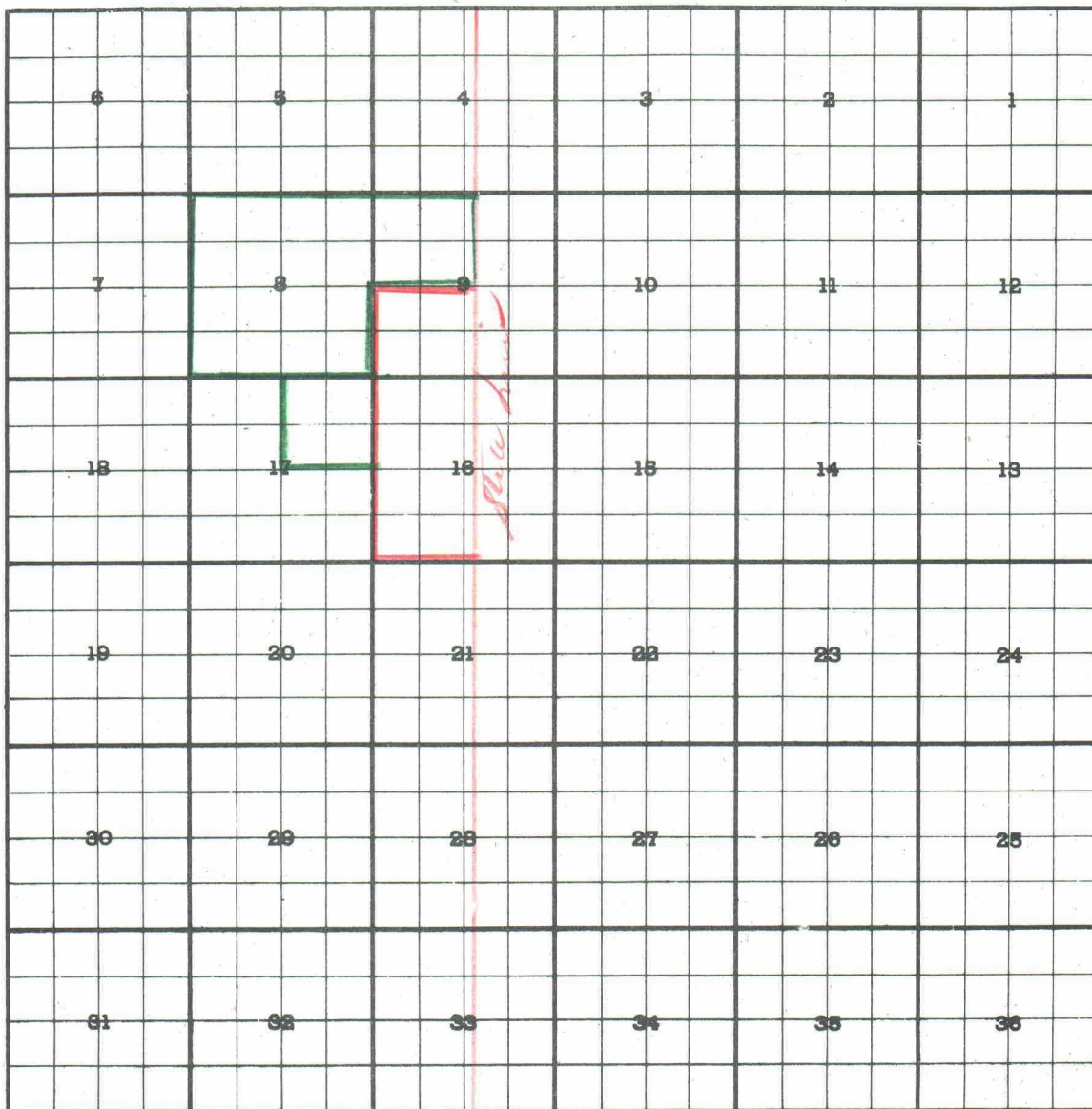
Existing Boundary: Colored in Red

Proposed Extension: Colored in Green SE/4 of Sec. 25; NE/4 of Sec. 36

County LEA

Pool LITTMAN-SAN ANDRES

TOWNSHIP 21 South, RANGE 38 East, NEW MEXICO PRINCIPAL MERIDIAN



Producing Formation -San Andres Depth Range 0-5

Purpose: To extend the Littman San Andres to include the area formerly
designated as the Eighty-Four Draw and also to include

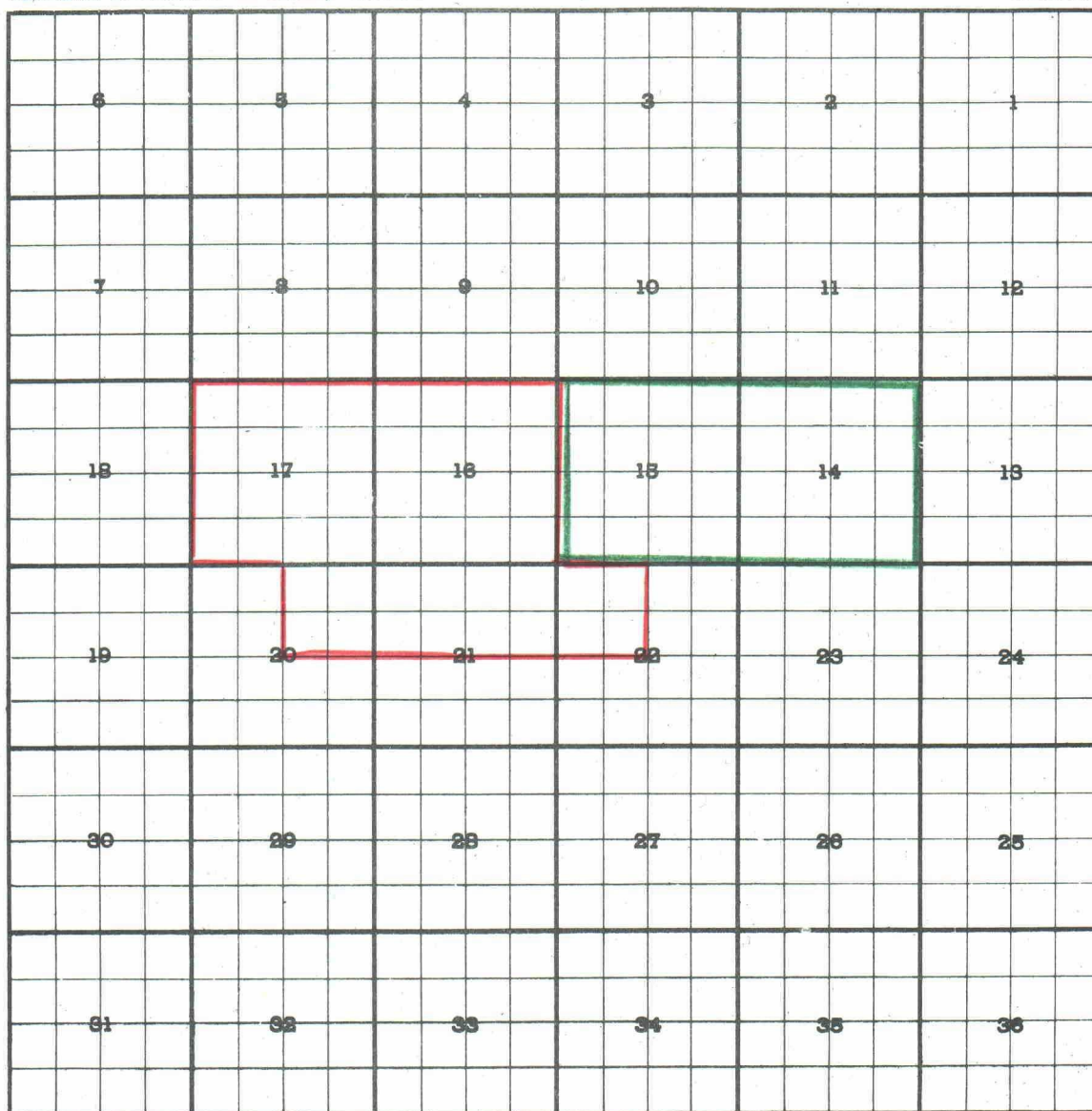
Neville G. Penrose, Inc. Ohio Fed. #1 in Unit A of Section 17-21S-38E
San Andres producer, comp. 1/14/55 dcs. 4341

Existing Boundary : Colored in Red

Proposed Extension: Colored in Green (All Sec. 8; NW/4 Sec. 9 and NE/4 Sec. 17)

County LEA Pool NORTH-CAPROCK-QUEEN

TOWNSHIP 12 South, RANGE 32 East, NEW MEXICO PRINCIPAL MERIDIAN



Producing Formation -Queen Depth Range 0-5

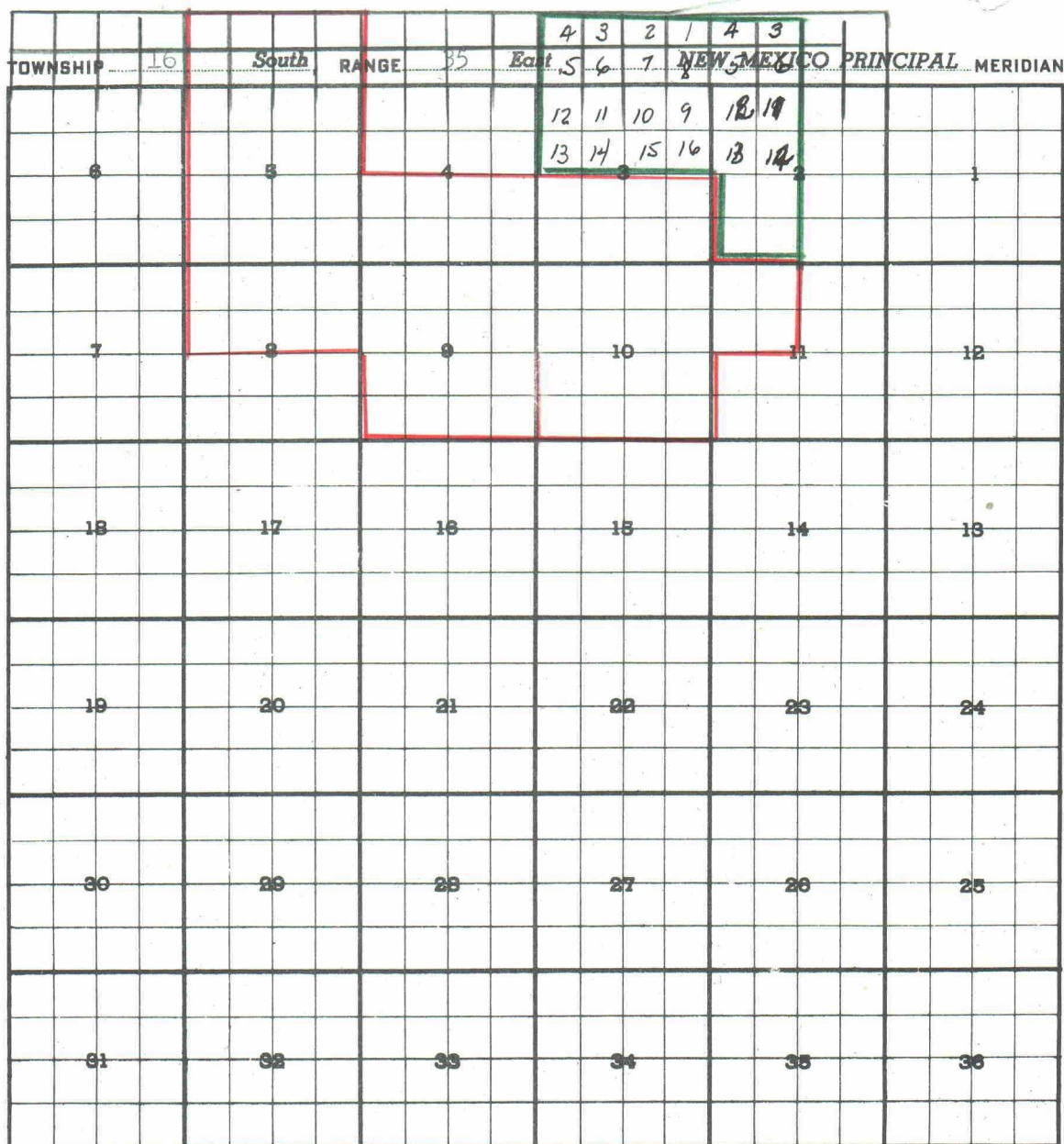
Purpose: To extend the pool to include :

Great Western Drilling Co. Magnolia-Speed #1 in Unit P of Sec. 15-12-32
comp. comp. 1/21/55 Qu. dcs. 3005

Unadvertised : The Superior Oil Co. W. C. Speed #1 in Unit M of Sec. 14-12-32, comp.
2/25/55 Qu. dcs. 2999 &

Existing Boundary: Colored in Red

Proposed Extension: Colored in Green Sec. 14, and 15 -12-32

County LEA Pool TOWNSEND-WOLFCAMP

Depth Range 10-11 Producing Formation-Wolfcamp

Purpose : To extend the pool to include:

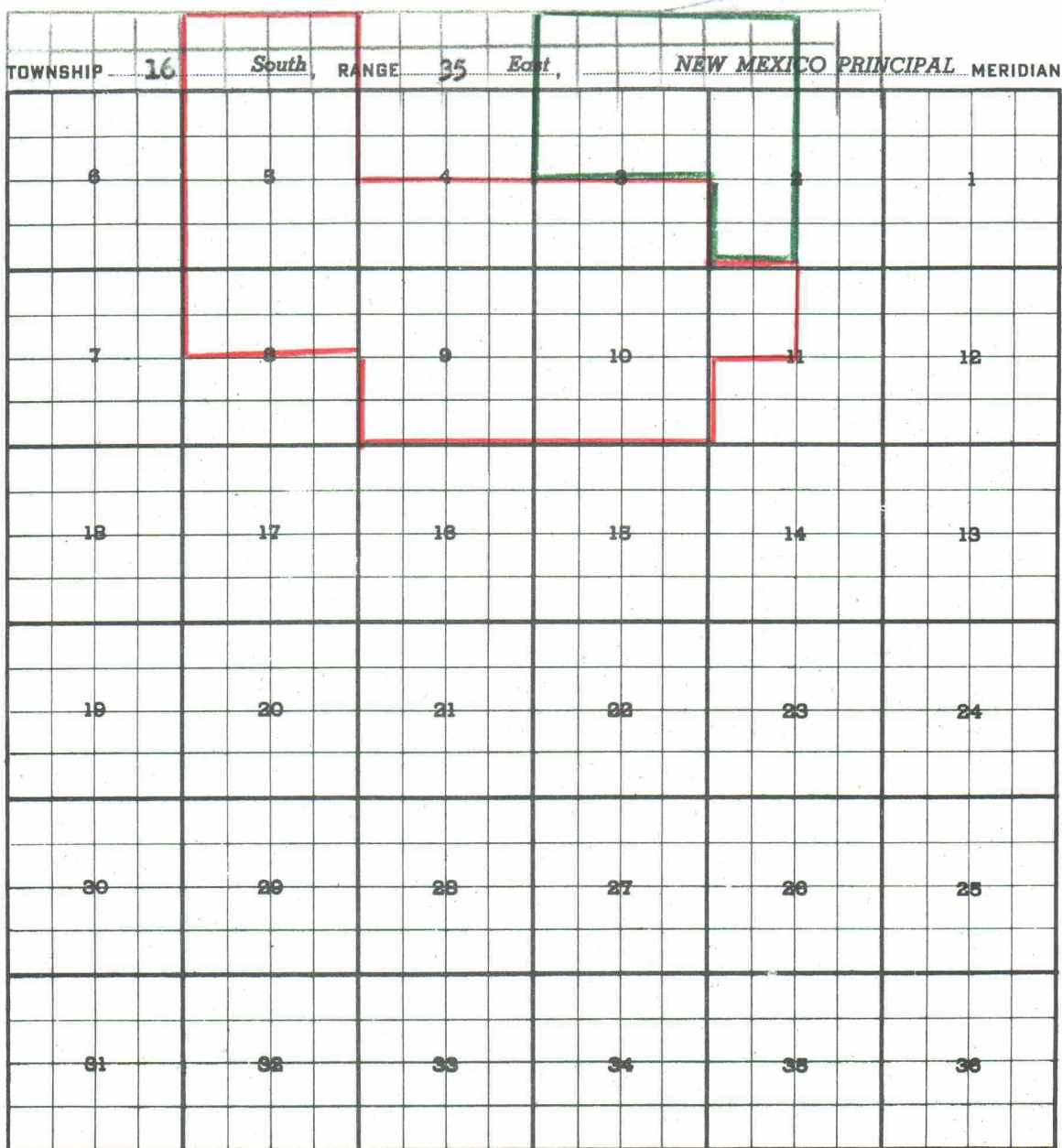
M. A. Machris State #32-3 in Unit G of Sec. 3-16-35 , comp. 1/22/55, W'Camp,
t.p. 10,430 &

Unadvertised : Shell Oil Co. R. E. Hilburn #3 in Unit U of Sec. 2-16-35, comp. 2/28/55 W'Camp.
t.p. 10,498

Existing Boundary: Colored in Red

Proposed Extension: Colored in Green (Lots 1 through 16 of Sec. 3 ; W/2 of Sec. 2)

County LEA Pool TOWNSEND-WOLFCAMP



Depth Range 10-11 Producing Formation-Wolfcamp

~~Purpose : To extend the pool to include:~~

M. A. Machris State #32-3 in Unit G of Sec. 3-16-35, comp. 1/22/55, W'Camp,
t.p. 10,430 &

Unadvertised : Shell Oil Co., R. E. Hilburn #3 in Unit U of Sec. 2-16-35, comp. 2/28/55 W'Comp.
t.p. 10,498

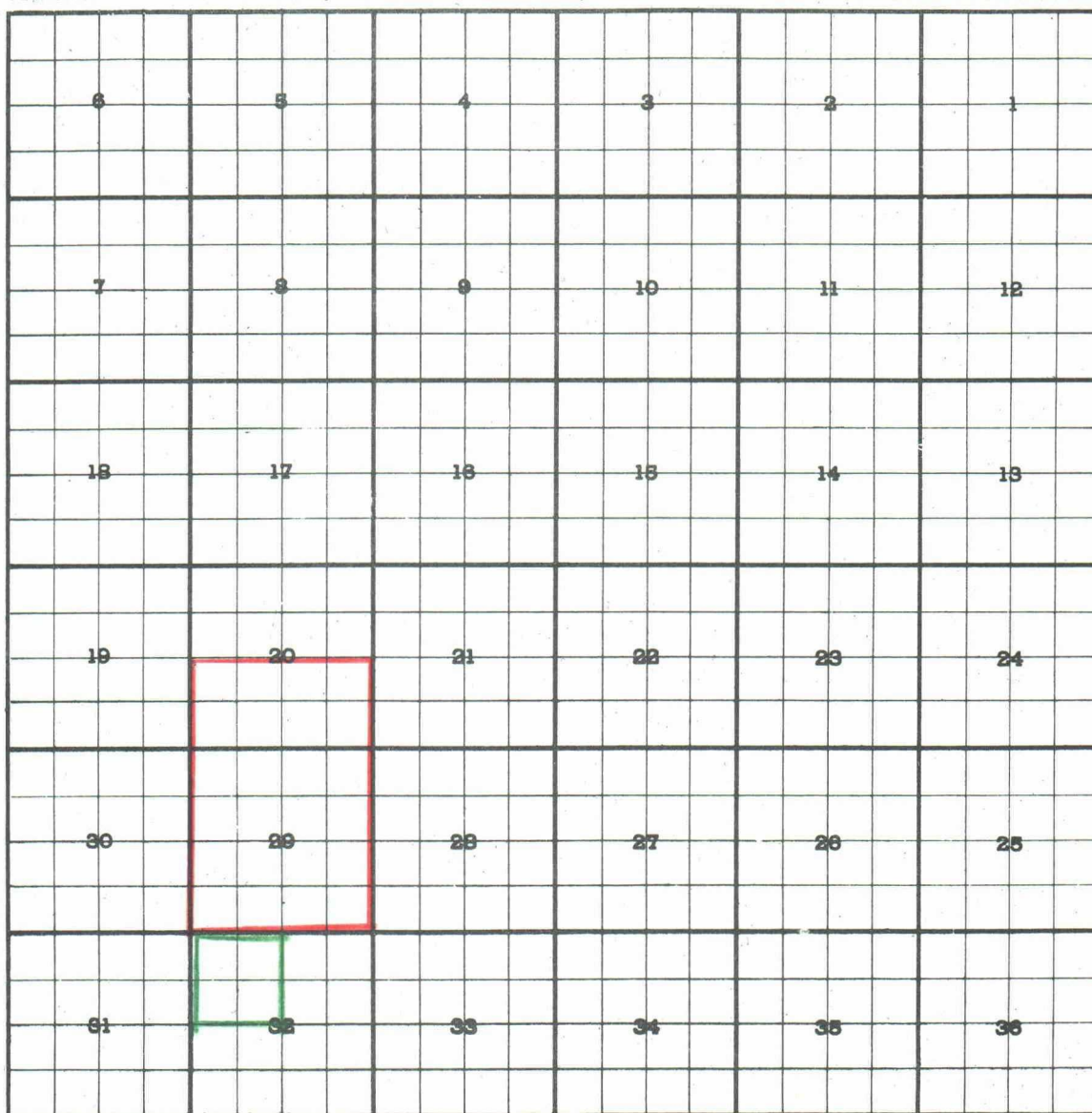
Existing Boundary: Colored in Red

Proposed Extension: Colored in Green (Lots 1 through 16 of Sec. 3 ; W/2 of Sec. 2)

County LEA

Pool WARREN-McKEE

TOWNSHIP 20 South, RANGE 38 East, NEW MEXICO PRINCIPAL MERIDIAN



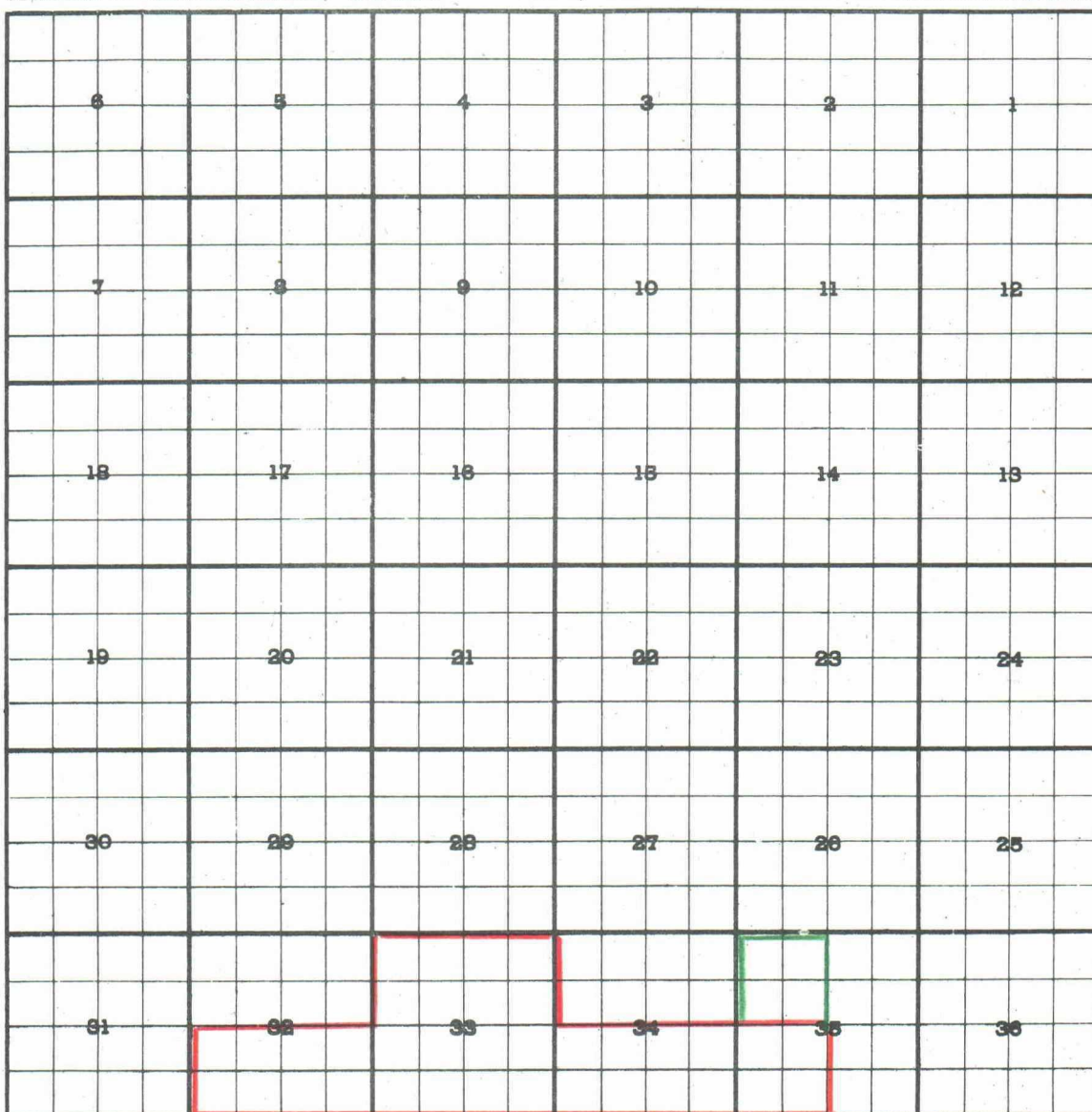
Producing Formation-McKee Depth Range 9-10

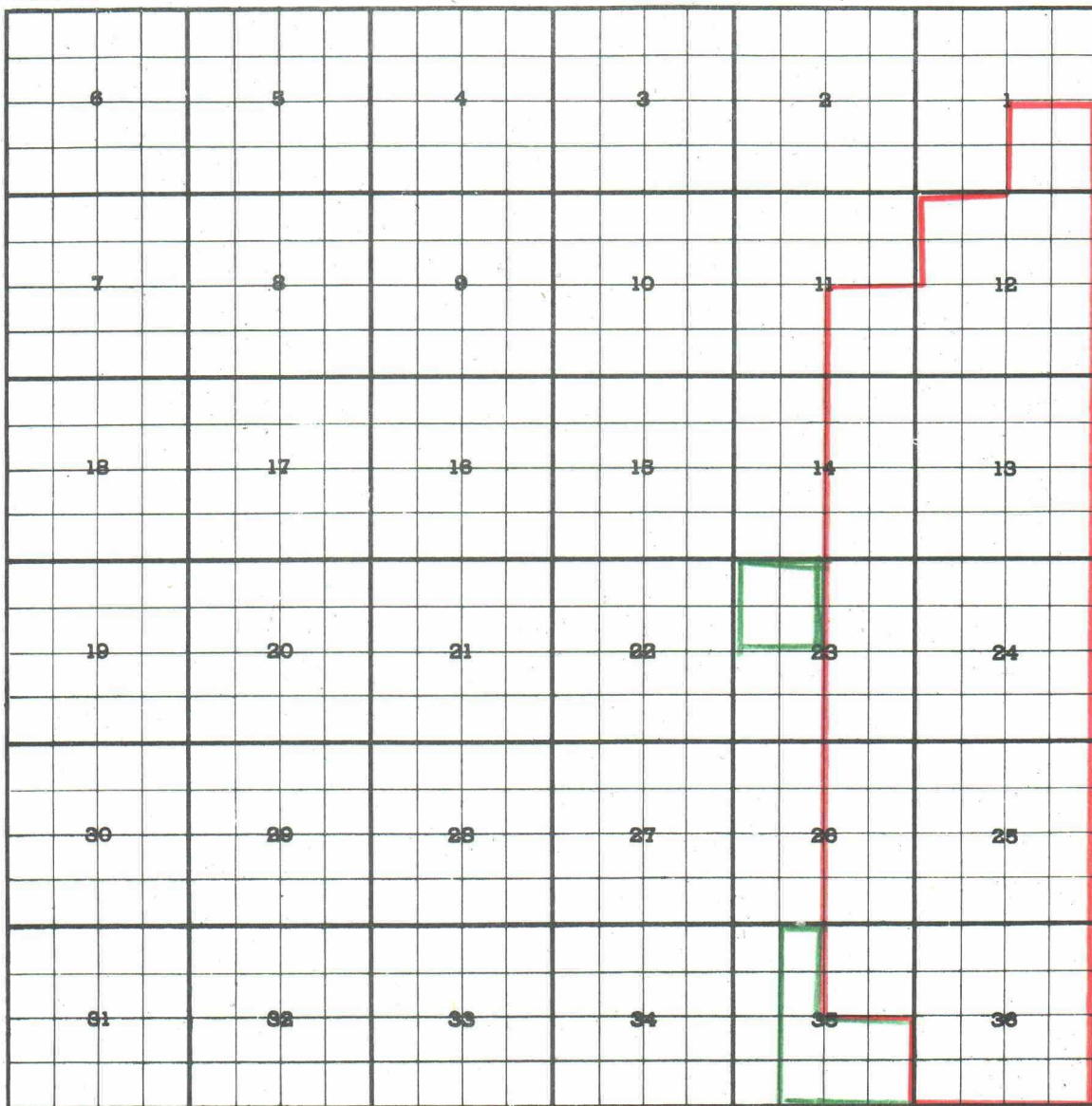
Purpose: To extend the pool to include:

Gulf Oil Corp. Lea State "BU" #1 in Unit C of 32-20-38 McKee producer
comp. 1/20/55 t.p. 9034

Existing Boundary : Colored in Red

Proposed Extension : Colored in Green (NW/4 of Sec. 32)

County EDDY Pool ARTESIATOWNSHIP 17 South, RANGE 28 East, NEW MEXICO PRINCIPAL MERIDIANDepth Range -0-5 Producing Formation -Grayburg and San AndresPurpose: To extend the pool to include :W. C. Welch Sunray State #1, comp. 10-30/54 in Unit E of Sec. 35-17-28,
Grayburg-SA producer, t.p. 2262Existing Boundary : Colored in RedProposed Extension: Colored in Green (NW/4 of Sec. 35)

County EDDY Pool ARTESIATOWNSHIP 18 South, RANGE 27 East, NEW MEXICO PRINCIPAL MERIDIAN

Producing Form. Grayburg and SA Depth Range 0-5

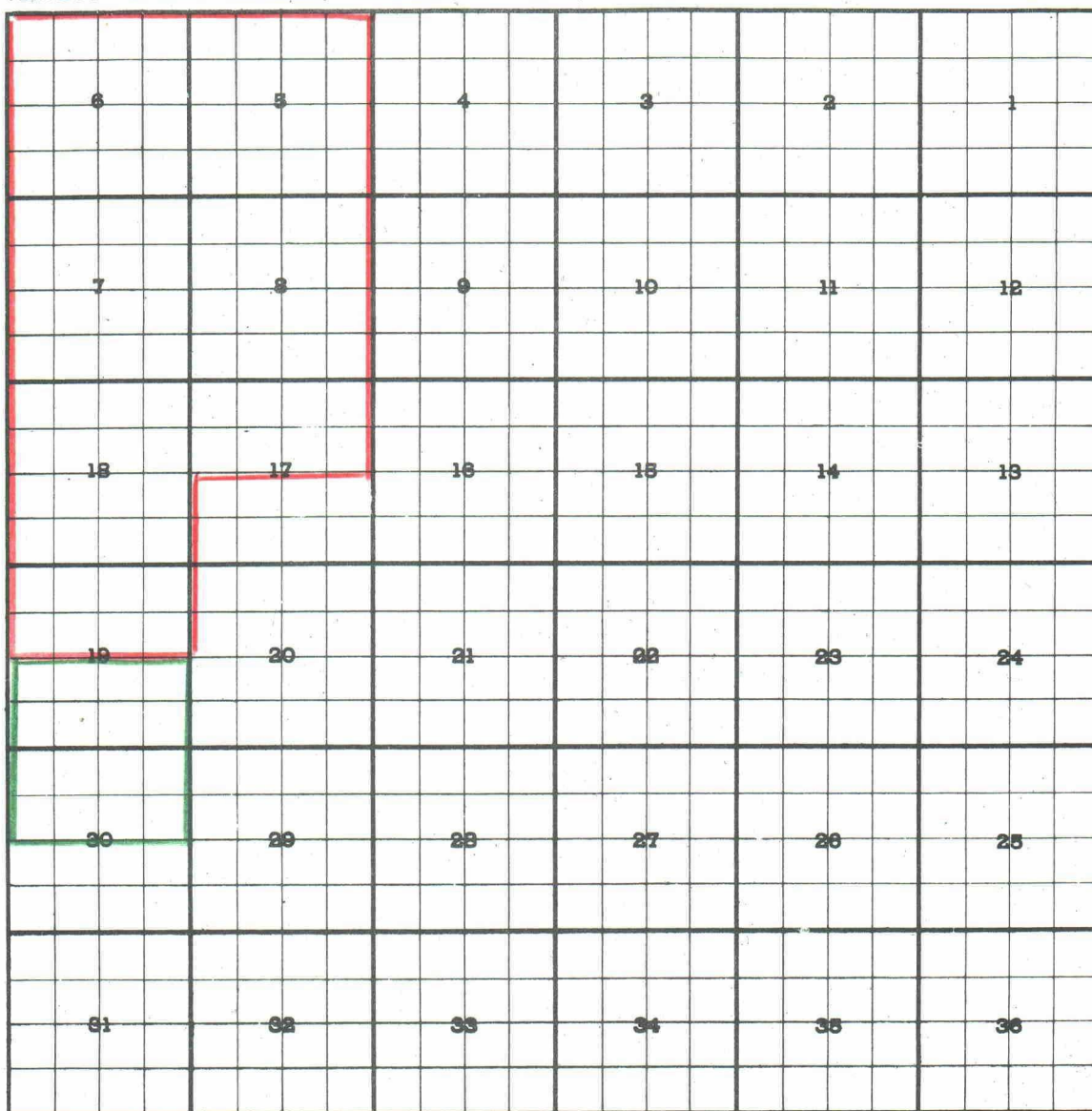
Purpose: To extend the pool to include the following wells:

Miller and Smith MRY State #1 in Unit F of Sec. 23-18-27, Grayburg producer,
comp. 11/27/54 tpay 1809

W. N. Price Pure-State #1 in Unit F of Section 35-18-27, Grayburg producer,
comp. 1/18/55 tp. 1880

Existing Boundary : Colored in Red

Proposed Extension : Colored in Green (NW/4 Sec. 23; E/2 W/2 and SE/4 Sec. 35)

County LEAPool CAPROCKTOWNSHIP 13 South, RANGE 32 East, NEW MEXICO PRINCIPAL MERIDIAN

Producing Formation: Queen Depth Range 0-5

Purpose: To extend the pool to include the following wells:

The Superior Oil Co. State "340" #1-340 in Unit C of Sec. 30-13-32

Queen producer, dcs. 3053 comp. 2/3/55 and

Amerada Pet. Corp. State Caprock "A" #1-N Sec. 19-13-32, Queen producer,
comp. 3/9/55 dcs. 3048

Existing Boundary : Colored in Red

Proposed Extension: Colored in Green (S/2 Sec. 19; N/2 Sec. 30)