


County

LEA

Pool

Baum-Wolfcamp

TOWNSHIP 14 South, RANGE 33 East, NEW MEXICO PRINCIPAL MERIDIAN

Depth Range: 9-10

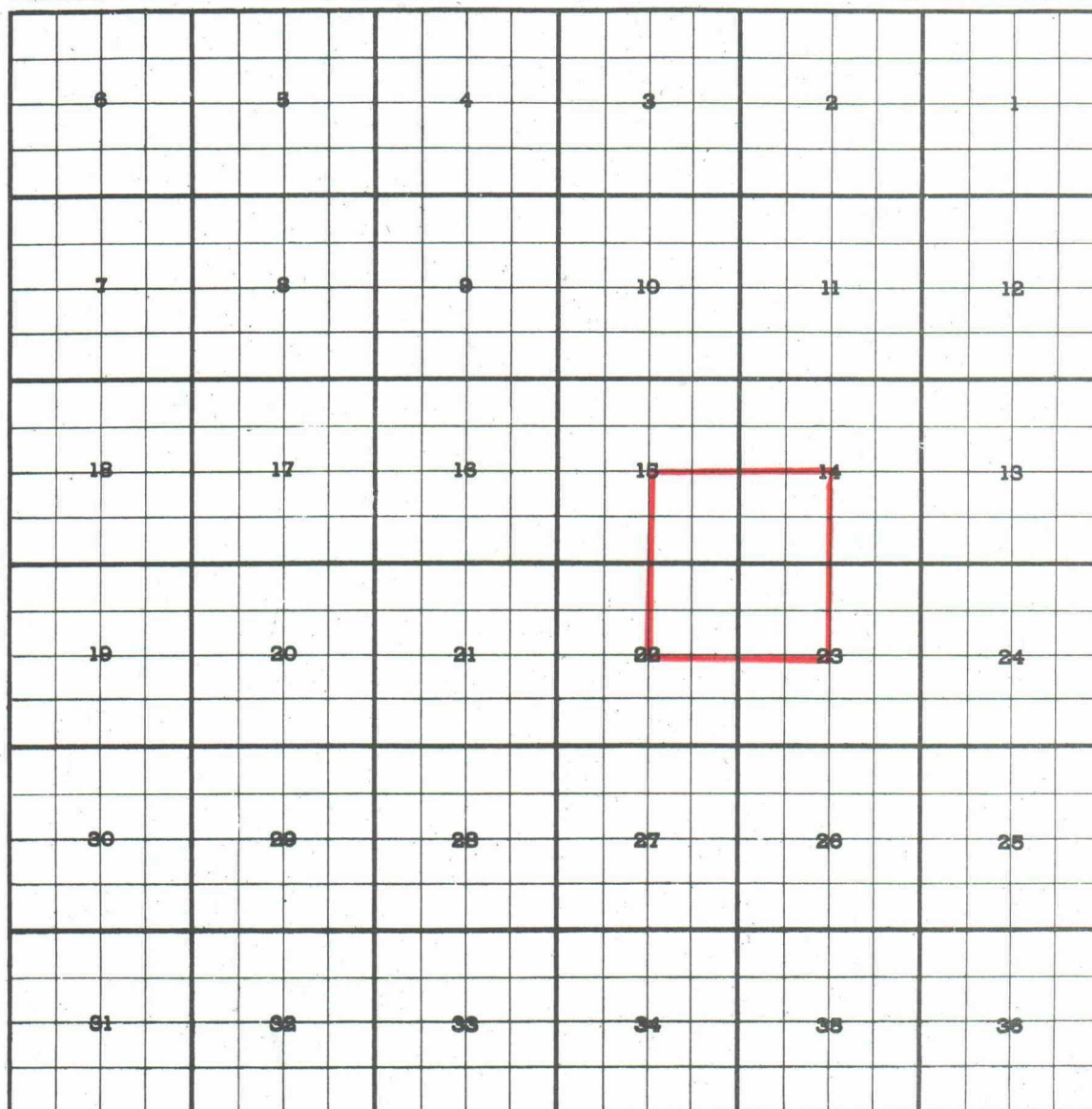
Producing Formation : Wolfcamp

Purpose: To create a pool for the CHAMPLIN REFINING CO Featherstone

No. 1, 660' / S, 660' / E, Sec 6, T14S R33E

Comp. May 2, 1955

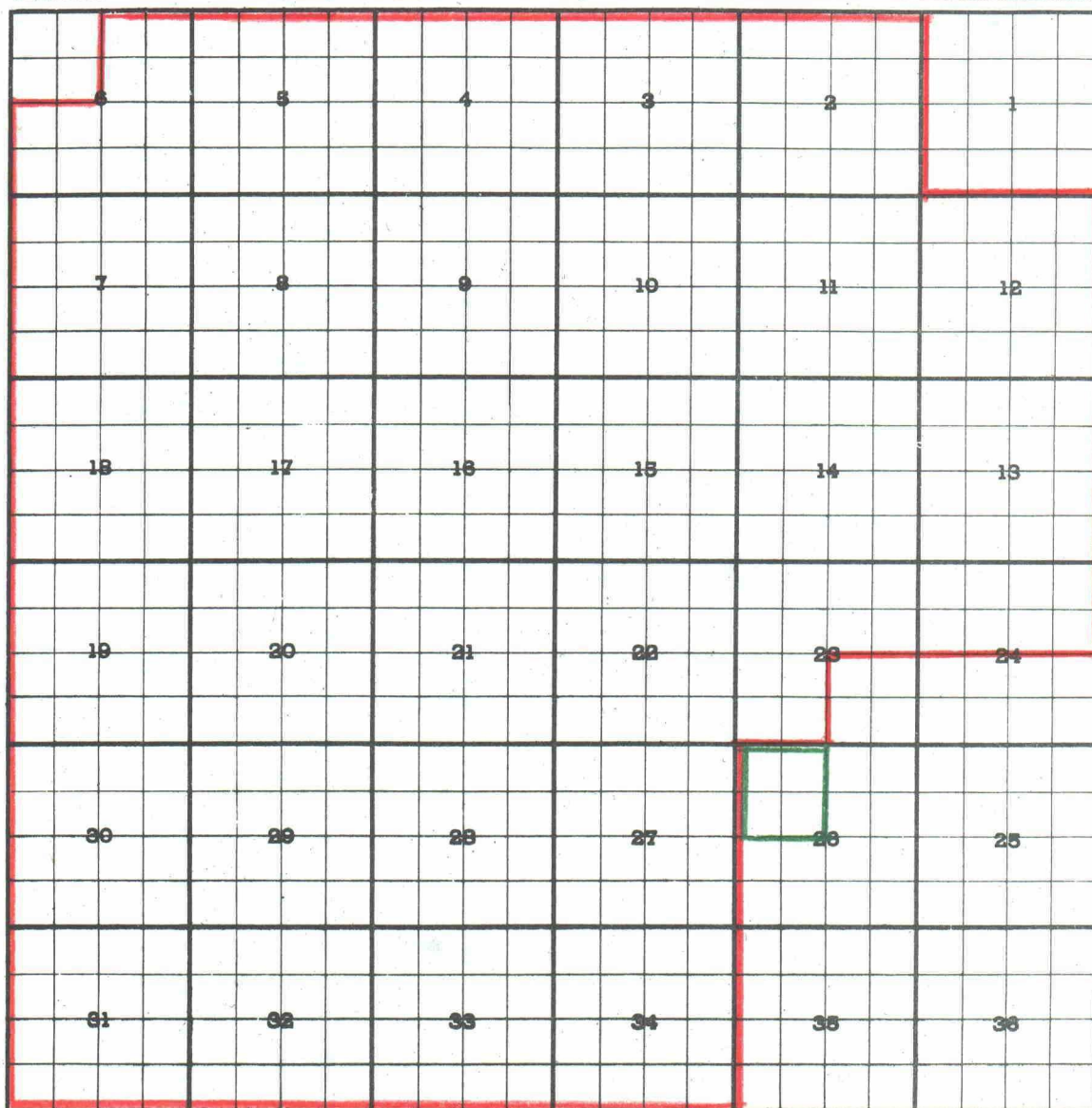
Interval of perforations 9939-9949

County LEA Pool SRR-DEVONIANTOWNSHIP 9 South, RANGE 32 East, NEW MEXICO PRINCIPAL MERIDIAN

Depth Range: 11-12 Producing Formation: Devonian

Purpose: ~~To create a pool for~~Amerada Pet. Corp. State SR"A" #1-M in Sec. 14-9-32 comp. 5/11/55 as a
Dev. producer, t.p. 11,103

Proposed Boundary : Colored In Red-SW/4 Sec.14; SE/4 Sec. 15;NE/4 Sec.22;NW/4 Sec. 23

County EDDY Pool ARTESIATOWNSHIP 18 South, RANGE 28 East, NEW MEXICO PRINCIPAL MERIDIAN

Producing Formation: Grayburg and San Andres Depth Range : 0-5

Purpose: To extend the pool for the inclusion of

S. P. Yates Gulf State #1-D comp. 10/11/54 as San Andres producer in
Sec. 26-18-28 dcs. 2800
Gulf State #2-E comp. 4/1/55 as San Andres producer in
Sec. 26-18-28 dcs. 2863

Existing Boundary: Colored in Red

Proposed Extension: Colored in Green -NW/4 of Sec. 26

County EDDY Pool LOCO HILLSTOWNSHIP 18 South, RANGE 29 East, NEW MEXICO PRINCIPAL MERIDIAN

6	5	4	3	2	1
7	8	9	10	11	12
18	17	16	15	14	13
19	20	21	22	23	24
36	35	34	33	32	31
41	42	43	44	45	46

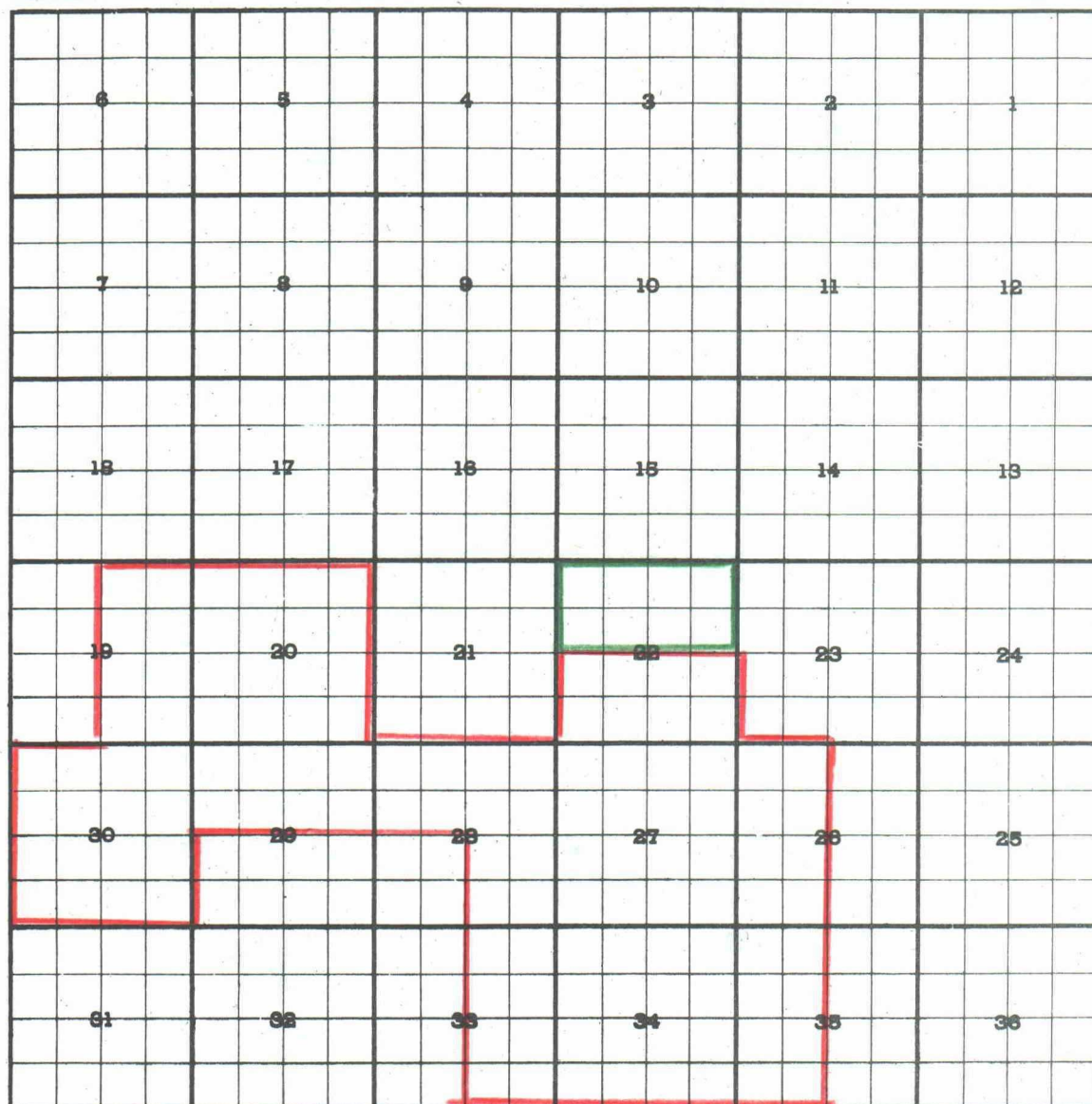
Depth Range: 0-5

Producing Formation: Grayburg and San Andres

Purpose: To extend the pool for the inclusion of
Denton Oil Co., Massey #1, recompleted for Grayburg producer 6/1/55
Unit B of Sec. 20-18-29 tp. 2409

Existing Boundary : Colored in Red

Proposed Extension: Colored in Green NE/4 Sec. 20

County LEAPool CROSSROADS-PENN.TOWNSHIP 9 South, RANGE 36 East, NEW MEXICO PRINCIPAL MERIDIAN

Depth Range : 9-10 Producing Form. Penn

Purpose: To extend the pool to include

Warren Pet. Corp. H. L. Vinson #1-A Sec. 22-9-36 comp. 5/25/55
as Bough producer dcs. 9710

Existing Boundary : Colored in Red

Proposed Extension: Colored in Green (N/2 Sec. 22)

County LEA Pool E-K QUEENTOWNSHIP 18 South, RANGE 33 East, NEW MEXICO PRINCIPAL MERIDIAN

	6		5		4		3		2		1
	7		8		9		10		11		12
	13		17		16		15		14		13
	19		20		21		22		23		24
	29		28		25		27		26		25
	31		32		33		34		35		36

Depth Range 0-5 Producing Formation: Queen

Purpose: To extend the pool for the inclusion of

Joseph I. O'Neill, Jr. Dorothy Swigart #1-K Sec. 13-18-33 comp. 5/28/55
Queen producer tp. 4348

Texas Gulf Producing Co. State G #1-F Sec. 24-18-33 comp. 5/31/55
Queen producer dcs. 4306

Existing Boundary : Colored in RedProposed Extension: Colored in Green -SW/4 Sec. 13, NW/4 Sec. 24

County LEAPool E-K QUEENTOWNSHIP 18 South, RANGE 34 East, NEW MEXICO PRINCIPAL MERIDIAN

	6	5	4	3	2	1
7	8	9	10	11	12	
12	17	16	15	14	13	
19	20	21	22	23	24	
30	29	28	27	26	25	
31	32	33	34	35	36	

Depth Range: 0-5 Producing Formation: Queen

Purpose: To extend the pool to include

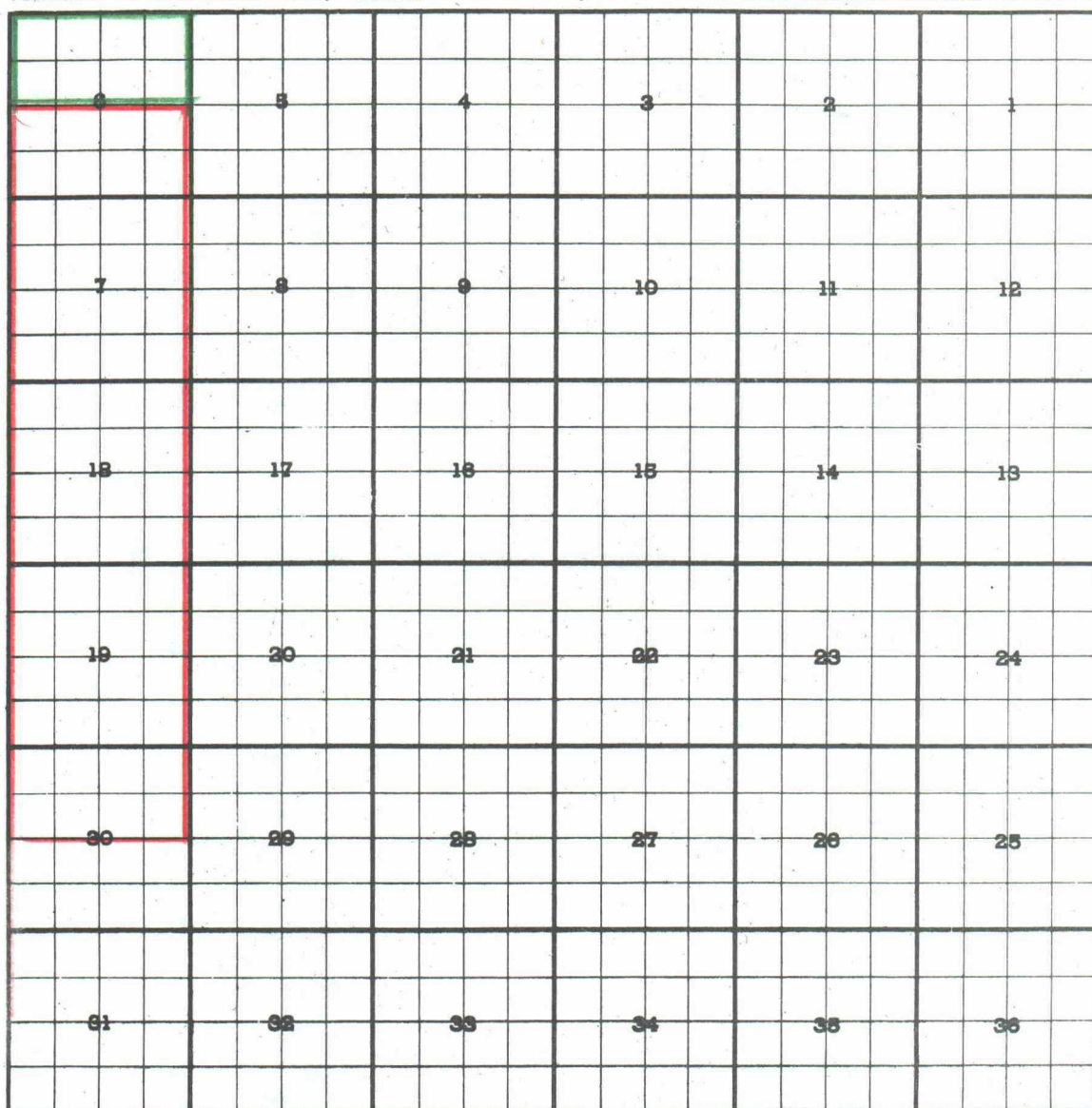
Sunray Oil Corp. (Sunray-Mid-Continent) N. M. State G #1-M Sec. 7-18-34
completed as Queen producer 6/24/55 dcs 4344

Existing Boundary : Colored in Red

Proposed Extension: Colored in Green -SW/4 Sec. 7

County LEA

SKAGGS

Pool TOWNSHIP 20 South, RANGE 38 East, NEW MEXICO PRINCIPAL MERIDIAN

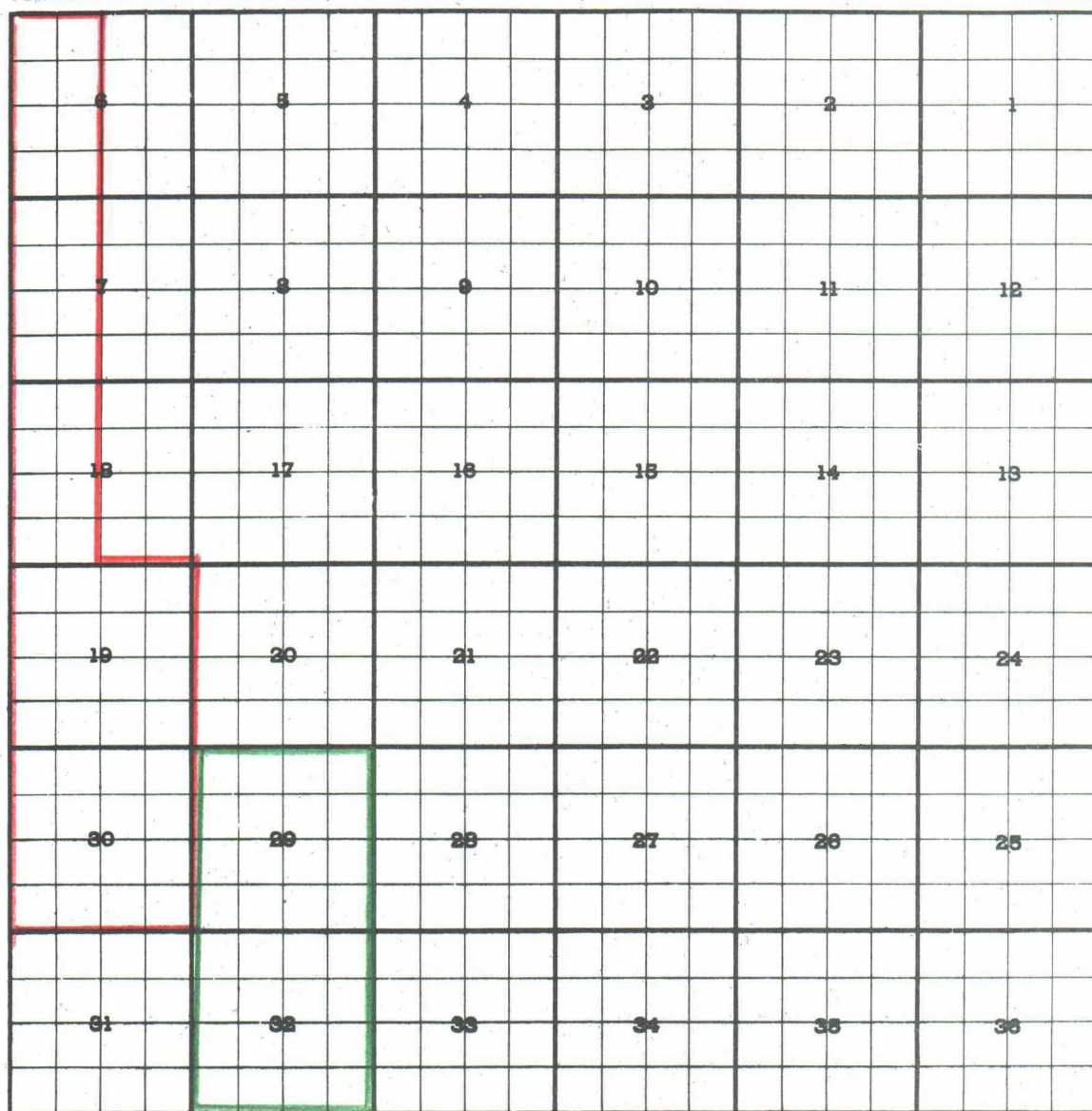
Depth Range 0-5 Producing Formation Grayburg

Purpose: To extend the pool for the inclusion of

Signal Oil and Gas J. M. Leonard #1-F Sec. 6-20-38 comp. 6/1/55 as
lower Grayburg producer t.p. 4058

Existing Boundary : Colored in Red

Proposed Extension: Colored in Green -N/2 Sec. 6

County LEAPool TUBBTOWNSHIP 22 South, RANGE 38 East, NEW MEXICO PRINCIPAL MERIDIAN

Producing Formation -Tubb

Depth Range 6-7

Purpose: To extend the pool to include

Gulf Oil Corp. Andrews #2-G 32-22-38 comp. for Tubb gas 4/16/55
t.p. 6070

Existing Boundary : Colored in Red

Proposed Extension: Colored in [^]Green: All Sec. 29 & 32