

County LEAPool EAST BAGLEY-WOLFCAMPTOWNSHIP 12 South, RANGE 34 East, NEW MEXICO PRINCIPAL MERIDIAN

	6	5	4	3	2	1
7	8	9	10	11	12	
18	17	16	15	14	13	
19	20	21	22	23	24	
30	29	28	27	26	25	
31	32	33	34	35	36	

Depth Range: 9-10

Producing Formation: Wolfcamp

Purpose: To Create a pool for

Sunray Oil Corp. East Bagley Unit #1-F 9-12-34, comp. as Wolfcamp
producer 7/10/55 t. perf. 9994

Proposed Boundary : Colored in Red (All Section 9)

County EDDY Pool CARLSBAD-DELAWARE

TOWNSHIP 21 South, RANGE 26 East, NEW MEXICO PRINCIPAL MERIDIAN

6	5	4	3	2	1
7	8	9	10	11	12
18	17	16	15	14	13
19	20	21	22	23	24
30	29	28	27	26	25
31	32	33	34	35	36

Depth Range 0-5

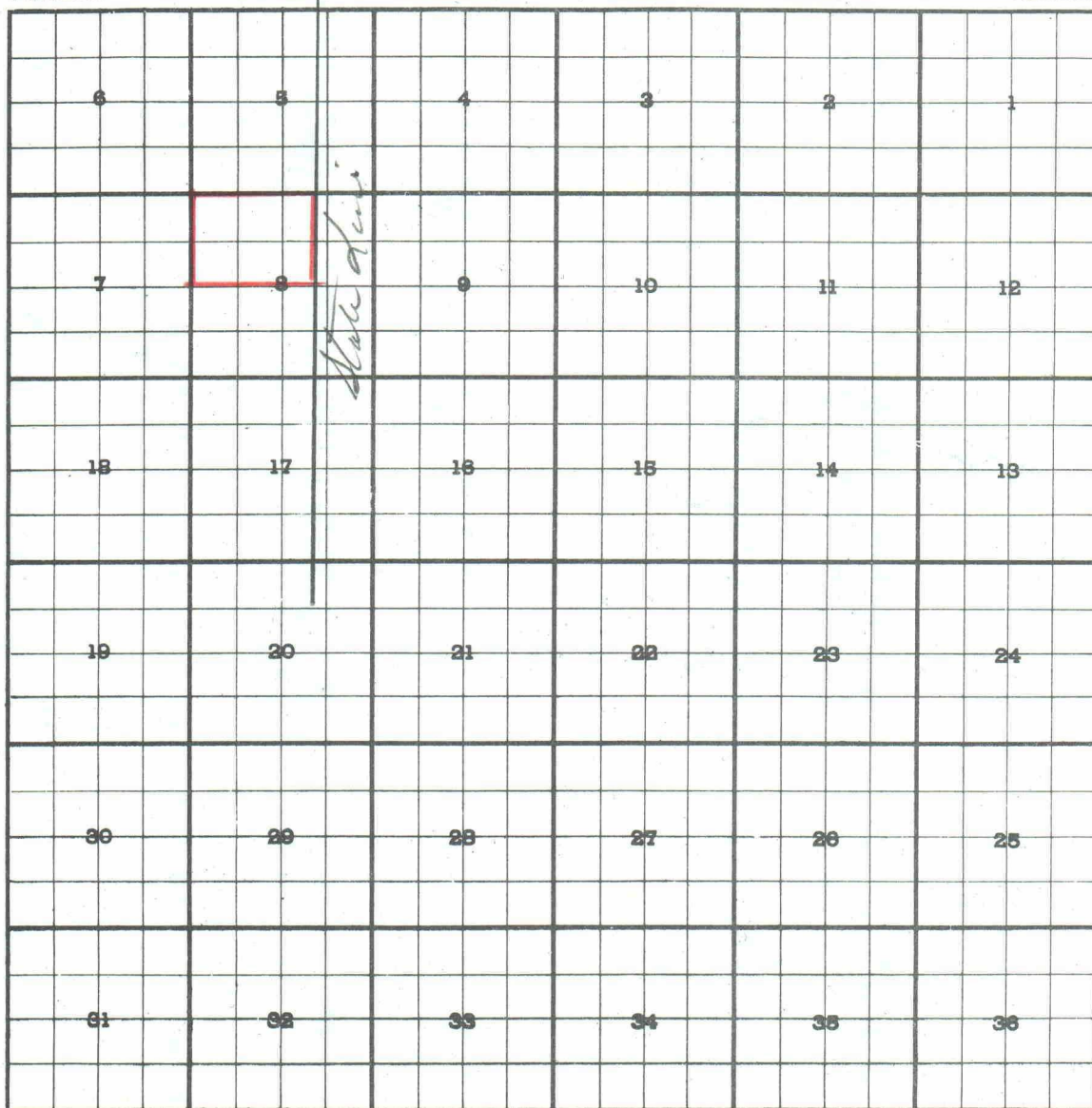
Producing Formation: Delaware

Purpose: To Create a pool for

G. K. Woods L. F. Rayroux #1-A -H 24-21-26 comp. in the Delaware

6/24/55 t.p. 2634

Proposed Boundary : Colored in Red NE/4 of Section 24

County LEA Pool SOUTH CARTER-SAN ANDRESTOWNSHIP 18 South, RANGE 39 East, NEW MEXICO PRINCIPAL MERIDIAN

Producing Formation San Andres Depth Range 5-6

Purpose: To Create a pool for McQuienWayne Moore and Charles R. Turner #1-G comp. 2/1/55 San Andres

t.p. 5025 Unit G of Section 8-18-39

Proposed Botundary : Colored in Red N/2 Sec. 8-18-39

County LEA Pool FOWLER-DEVONIAN

TOWNSHIP 24 South, RANGE 37 East, NEW MEXICO PRINCIPAL MERIDIAN

6	5	4	3	2	1
7	8	9	10	11	12
13	17	16	15	14	13
19	20	21	22	23	24
26	28	29	27	26	25
31	32	33	34	35	36

Producing Formation -Devonian Depth Range 7-8

Purpose: To create a pool for

Stanolind Oil & Gas Co. C. Myers "B" #12-P 9-24-37 comp. as a

Devonian producer 6/19/55 t.perf. 7587

Proposed Boundary : Colored in Red -SE/4 Sec. 9

County LEAPool SOUTH GLADIOLA-WOLFCAMPTOWNSHIP 13 South, RANGE 38 East, NEW MEXICO PRINCIPAL MERIDIAN

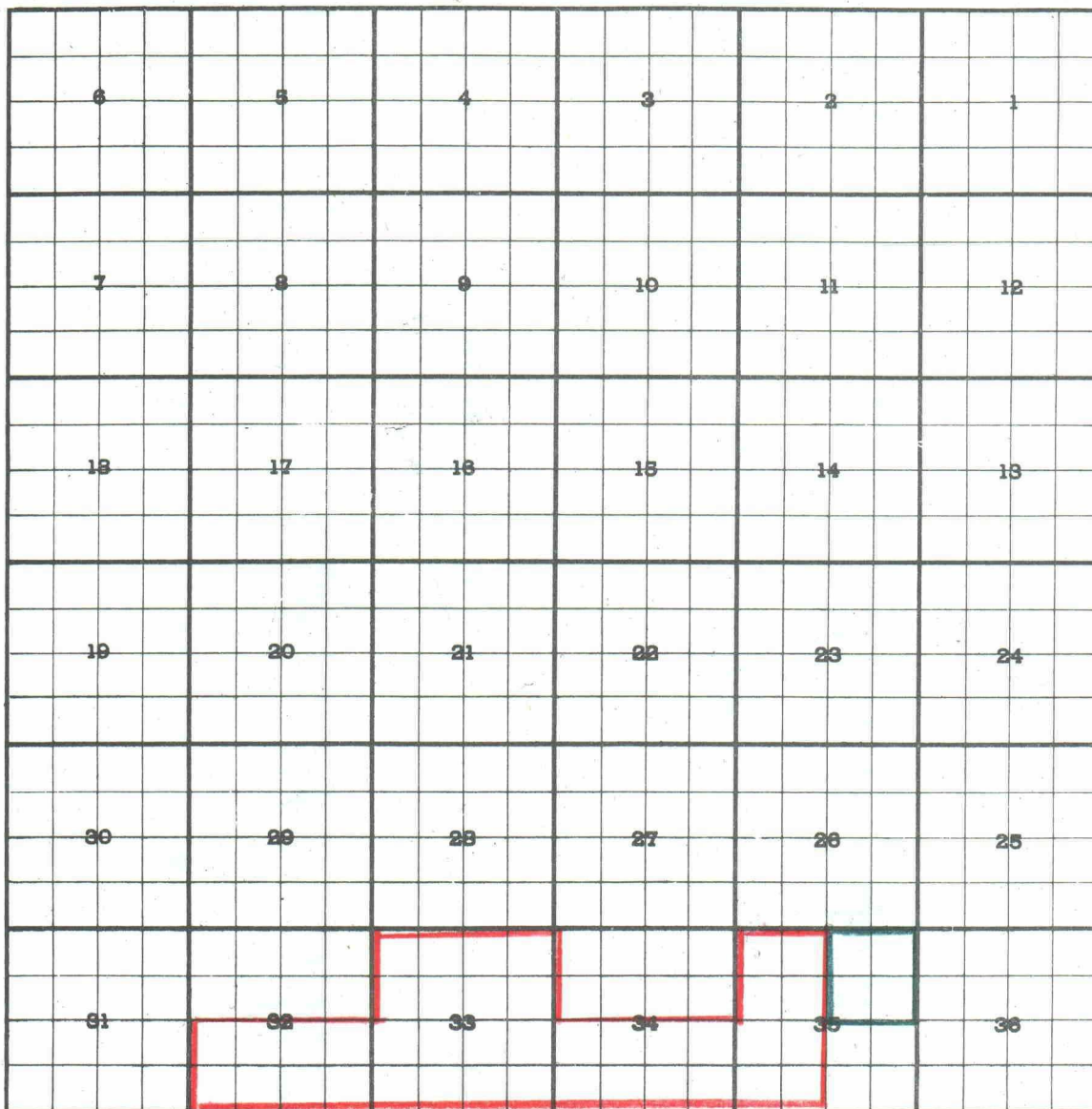
	6	5	4	3	2	1
7	8	9	10	11	12	
13	17	16	15	14	13	
19	20	21	22	23	24	
29	28	27	26	25		
31	32	33	34	35	36	

Producing Formation: Wolfcamp Depth Range : 9-10

Purpose: To create a pool for

Sunray Mid Continent Oil Co. O. E. Fulton #1-N Sec. 6-13-38comp. 7/16/55 as Wolfcamp producer,
top of perf. 9688

Proposed Boundary : Colored in Red -SW/4 of Section 6

County EDDYPool ARTESIATOWNSHIP 17 *South*, RANGE 28 *East*, NEW MEXICO PRINCIPAL MERIDIAN

Producing Formation : Grayburg and San Andres Depth Range 0-5

Purpose: To extend the pool for the inclusion of

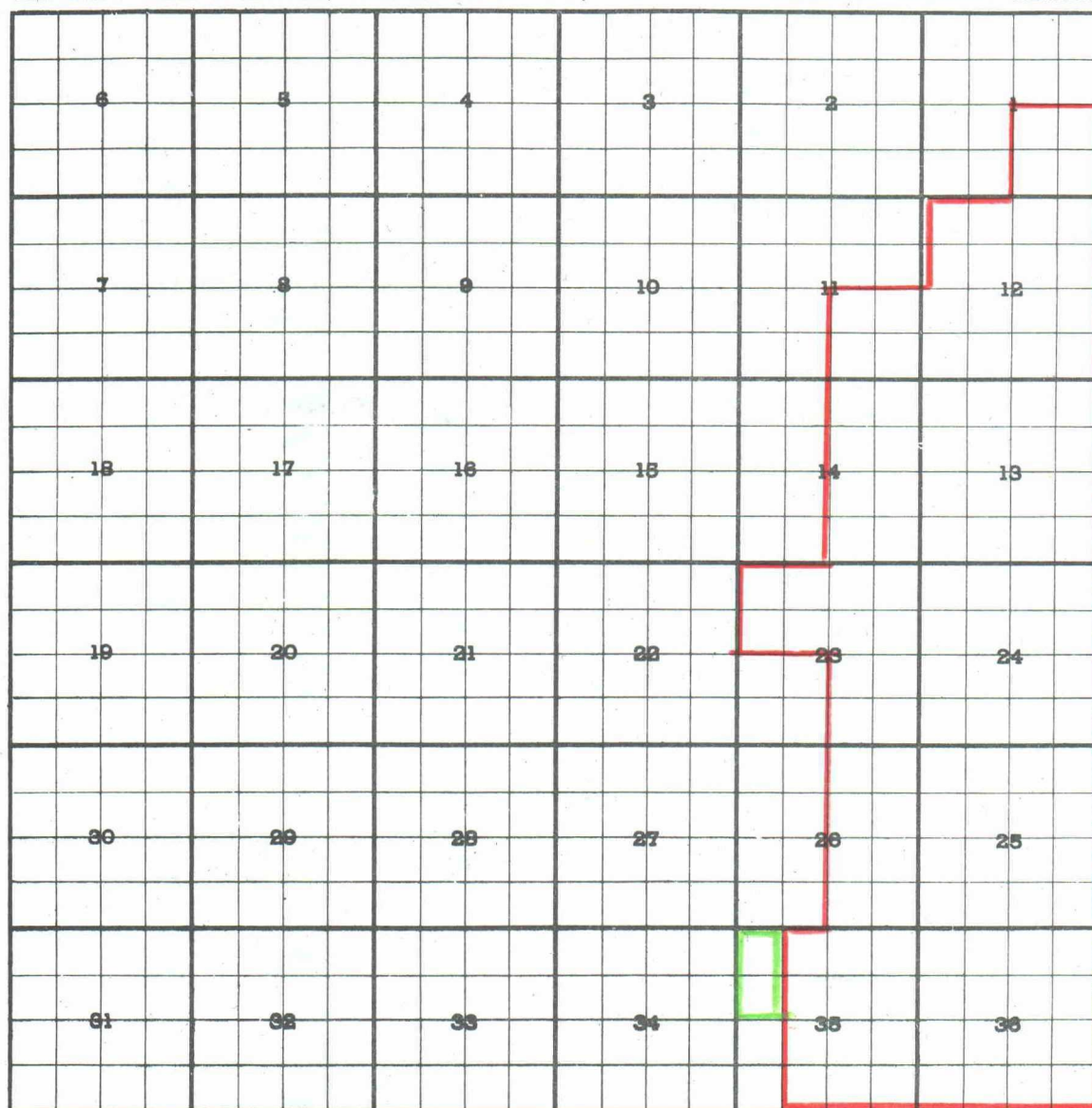
W. C. Welch MRY State #2-G 35-17-28 comp. 7/12/55 in Grayburg
top of pay 2337

Existing Boundary : Colored in Red

Proposed Extension: Colored in Green NE/4 of Section 35

County EDDY Pool ARTESIA

TOWNSHIP 18 South, RANGE 27 East, NEW MEXICO PRINCIPAL MERIDIAN



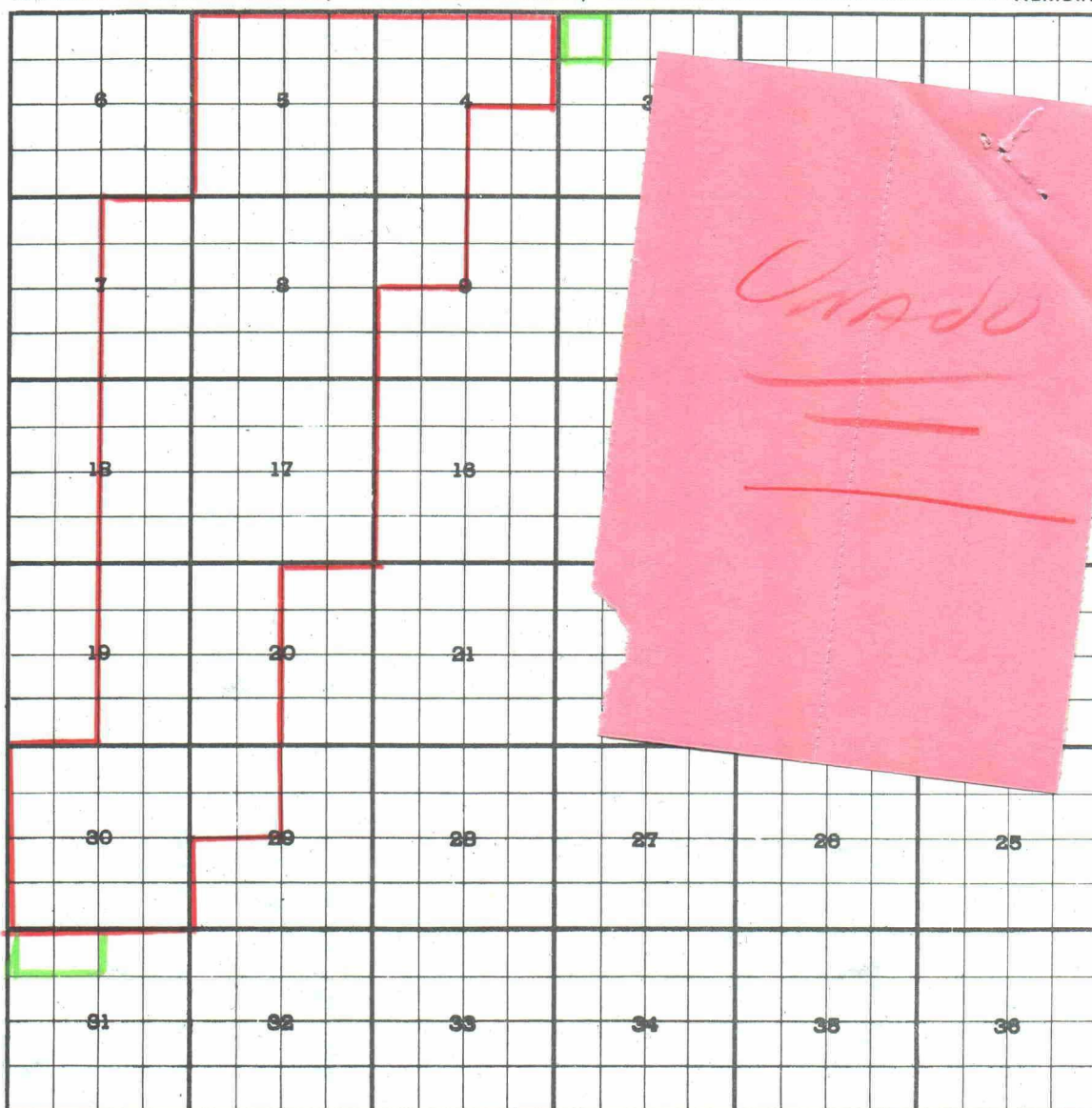
Producing Formation-Grayburg San Andres Depth Range 0-5

Purpose: To extend the pool for the inclusion of -

L. M. Price Pure-State #3 1650/N & 990/W 35-18-27 Unit E, completed
8/2/55 Grayburg top pay 1853

Existing Boundary: Colored in Red

Proposed Extension: Colored in Green W/2 NW/4 Sec. 35

County CHAVES Pool CAPROCK-QUEENTOWNSHIP 15 South, RANGE 31 East, NEW MEXICO PRINCIPAL MERIDIAN

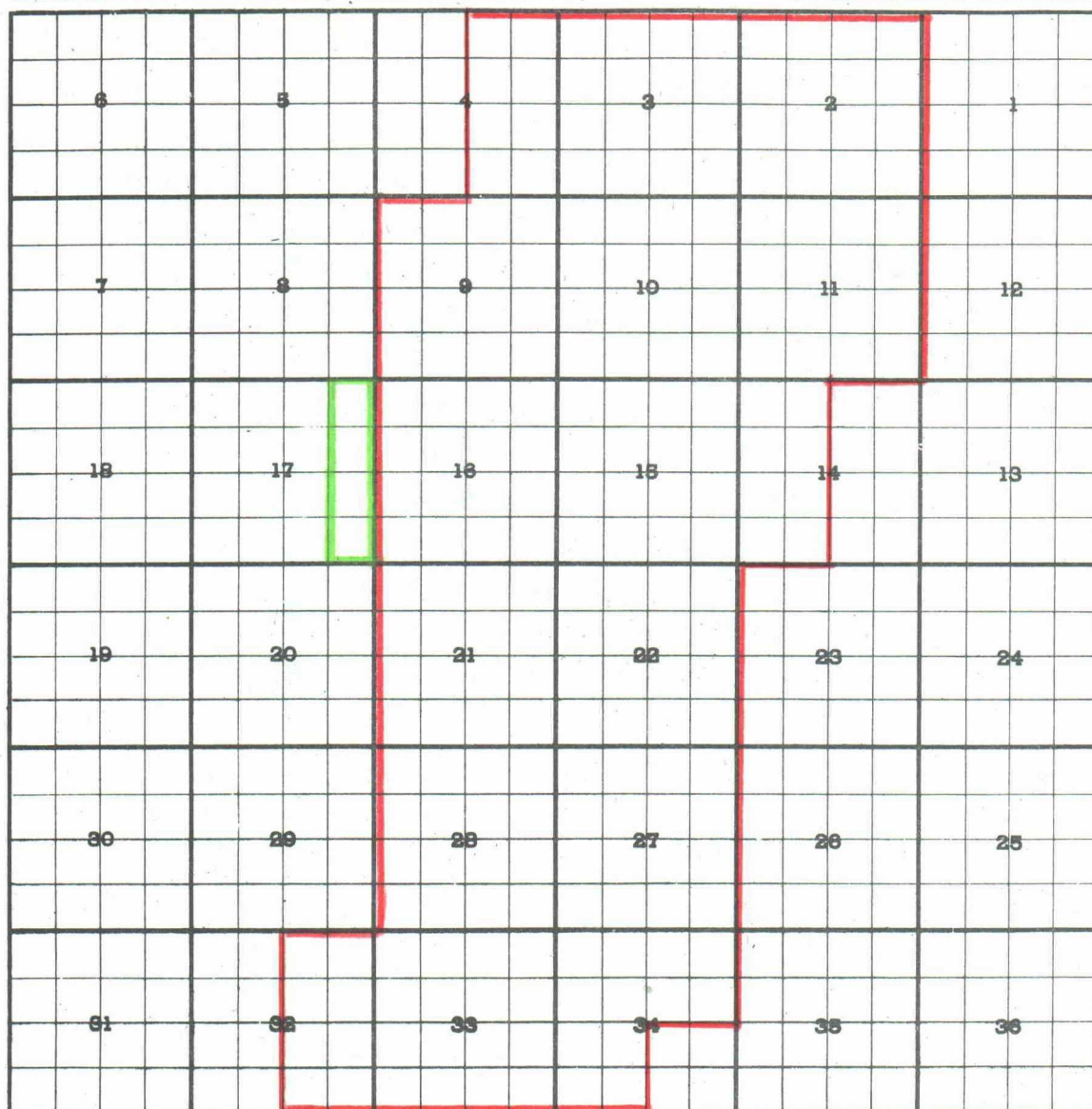
Depth Range 0-5 Producing Formation -Queen

Purpose: To extend the pool to include the following wells:

Pubco Development Inc. Drickey-State #1-C in Unit C of 31-15S-31E
comp. 9/3/55 Queen producer t. perf. 2991Union Oil Co. of Cal. Fed. Stevens#1-3 in Unit D of Section 3-15-31
comp. as Queen producer 7/30/55 t. p. 3126

Existing Boundary : Colored in Red

Proposed Extension: Colored in Green - NW/4 NW/4 Sec. 3; N/2 NW/4 Sec. 31

County CHAVES Pool CAPROCK-QUEENTOWNSHIP 14 South, 31 RANGE East, NEW MEXICO PRINCIPAL MERIDIAN

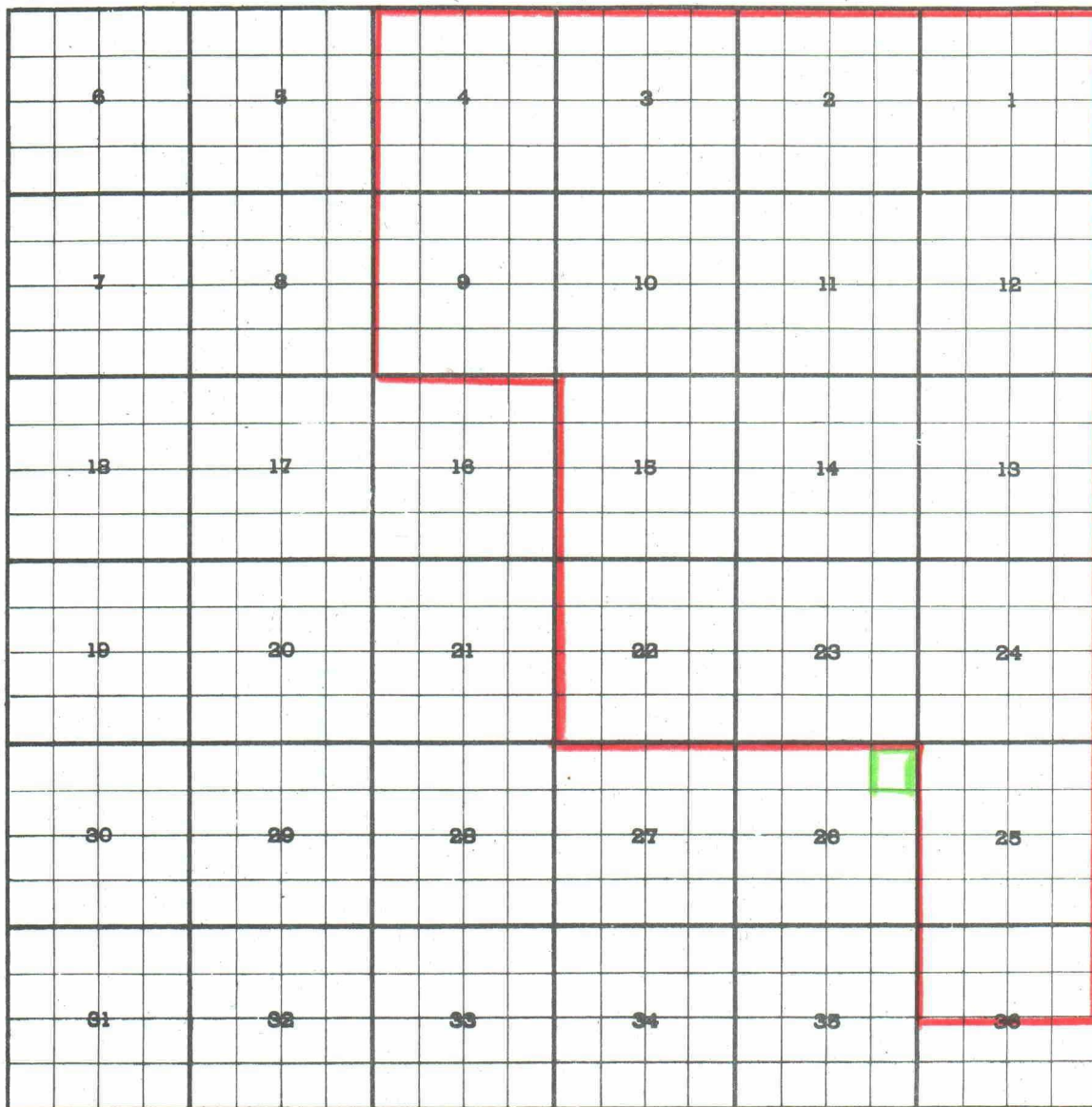
Depth Range 0-5 Producing Formation- Queen

Purpose: To extend the pool to include:

Phillips Pet. Co. Cleat #1-H 17-14-31 Queen producer comp. 8/1/55 tp.2759Cleat #2-A 17-14-31 Queen producer comp. 9/8/55 top pay 2747

Existing Boundary : Colored in Red

Proposed Extension: Colored in Green -E/2 E/2 Sec. 17

County LEA Pool BLINEBRY (Oil)TOWNSHIP 22 South, RANGE 37 East, NEW MEXICO PRINCIPAL MERIDIAN

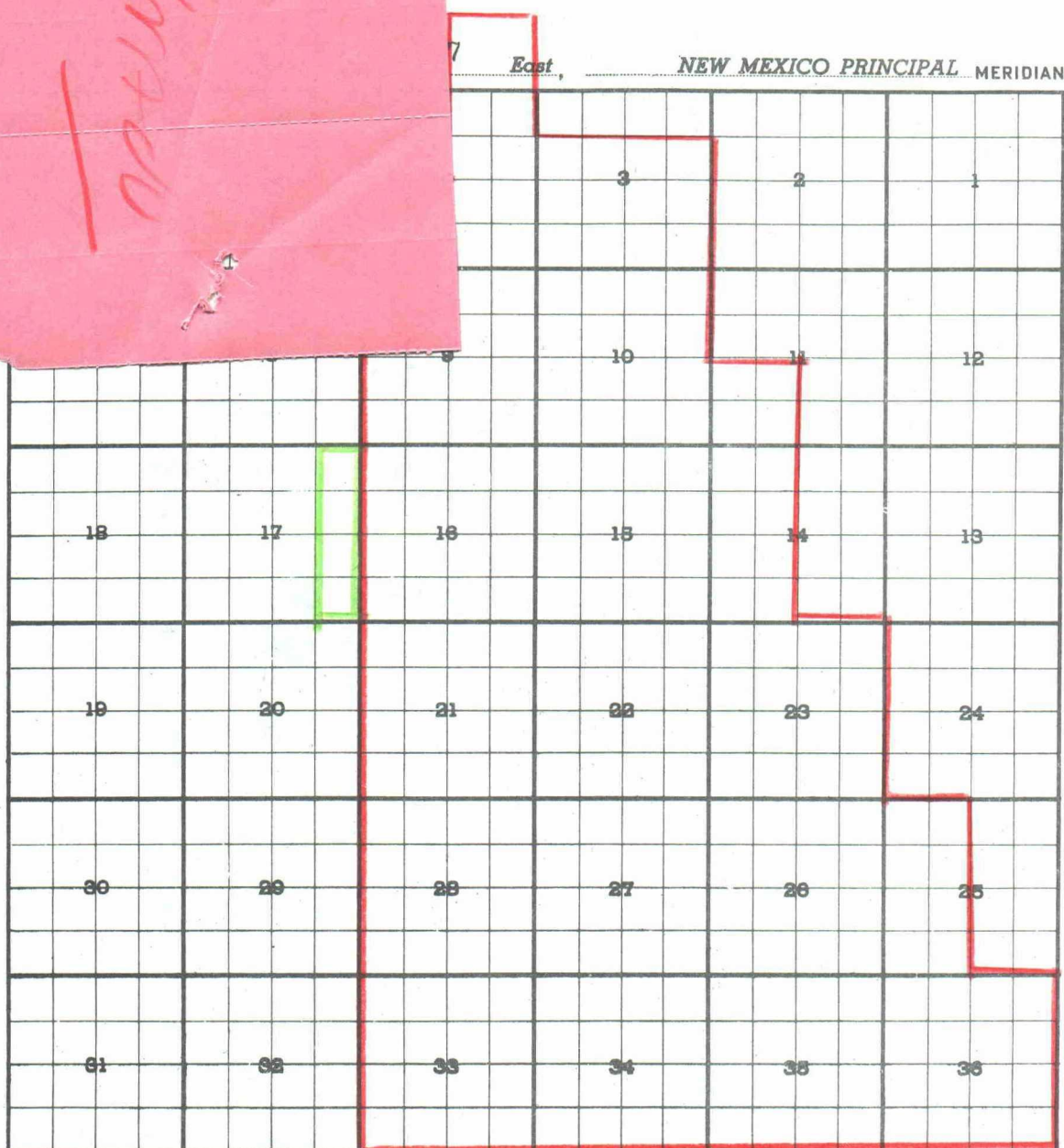
Depth Range 5-6 Producing Formation: Blinebry

Purpose: To extend the pool to include :

Skelly Oil Co. Baker C #1-A 26-22-37 comp. 8/2/55 as Blinebry producer
t.p. 5398

Existing Boundary : Colored in Red

Proposed Extension : Colored in Green NE/4 NE/4 Sec. 26

Pool BLINEBRY

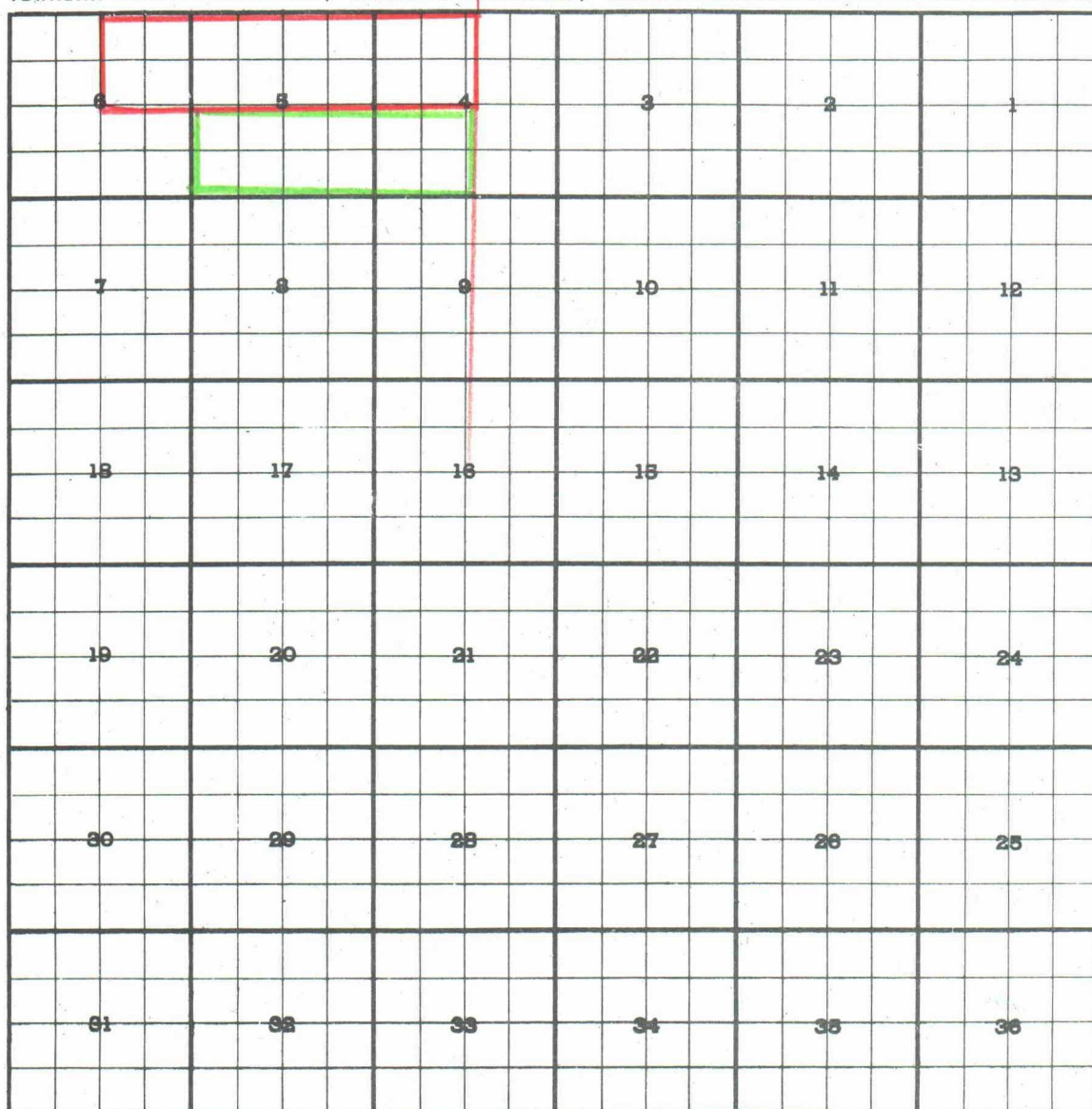
Depth Range 5-6 Producing Formation-Blinebry

Purpose: To extend the pool to include-

Continental Oil Co. Lockhart A-17 #3 in Unit H of Sec. 17-21-37
(Recompletion to Blinebry comp. 8/30/55 tp.5610)

Existing Boundary : Colored in Red

Proposed Extension: Colored in Green -E/2 E/2 Sec. 17

County LEA Pool DOLLARHIDE-DRINKARDTOWNSHIP 25 South, RANGE 38 East, NEW MEXICO PRINCIPAL MERIDIAN

Producing Formation-Drinkard Depth Range 6-7

Purpose: To extend the pool to include

The Texas Company C. E^R. PennyNCT-1 #6 in Unit I of S.5-25-38, comp.

as Drinkard producer 6/22/55 dcs. 6450

Existing Boundary : Colored in Red

Proposed Extension: Colored in Green S/2 Sec. 5; S/2 Sec. 4

County LEA Pool EUMONTTOWNSHIP 18 South, RANGE 37 East, NEW MEXICO PRINCIPAL MERIDIAN

6	5	4	3	2	1
7	8	9	10	11	12
13	17	16	15	14	13
19	20	21	22	23	24
29	28	27	26	25	
31	32	33	34	35	36

Depth Range 0-5 Producing Form. Yates SR & Queen

Purpose: To extend the pool to include :

Schermerhorn Oil Corp. Linam #1-A in Unit J of Sec. 32-18-37 Gas well
completed in Queen 6/8/55

Existing Boundry: Colored in Red


Proposed Extension: Colored in Green All Section 32

County

Pool EUMONT

TOWNSHIP

NEW MEXICO PRINCIPAL MERIDIAN



Depth Range 0-5 Producing Formation SR Yates Queen

Purpose: To extend the pool to include :

Coats and Foster James A. Foster #1-P 33-19-36 comp. 8/15/55 Queen
producer t.perf. 3396

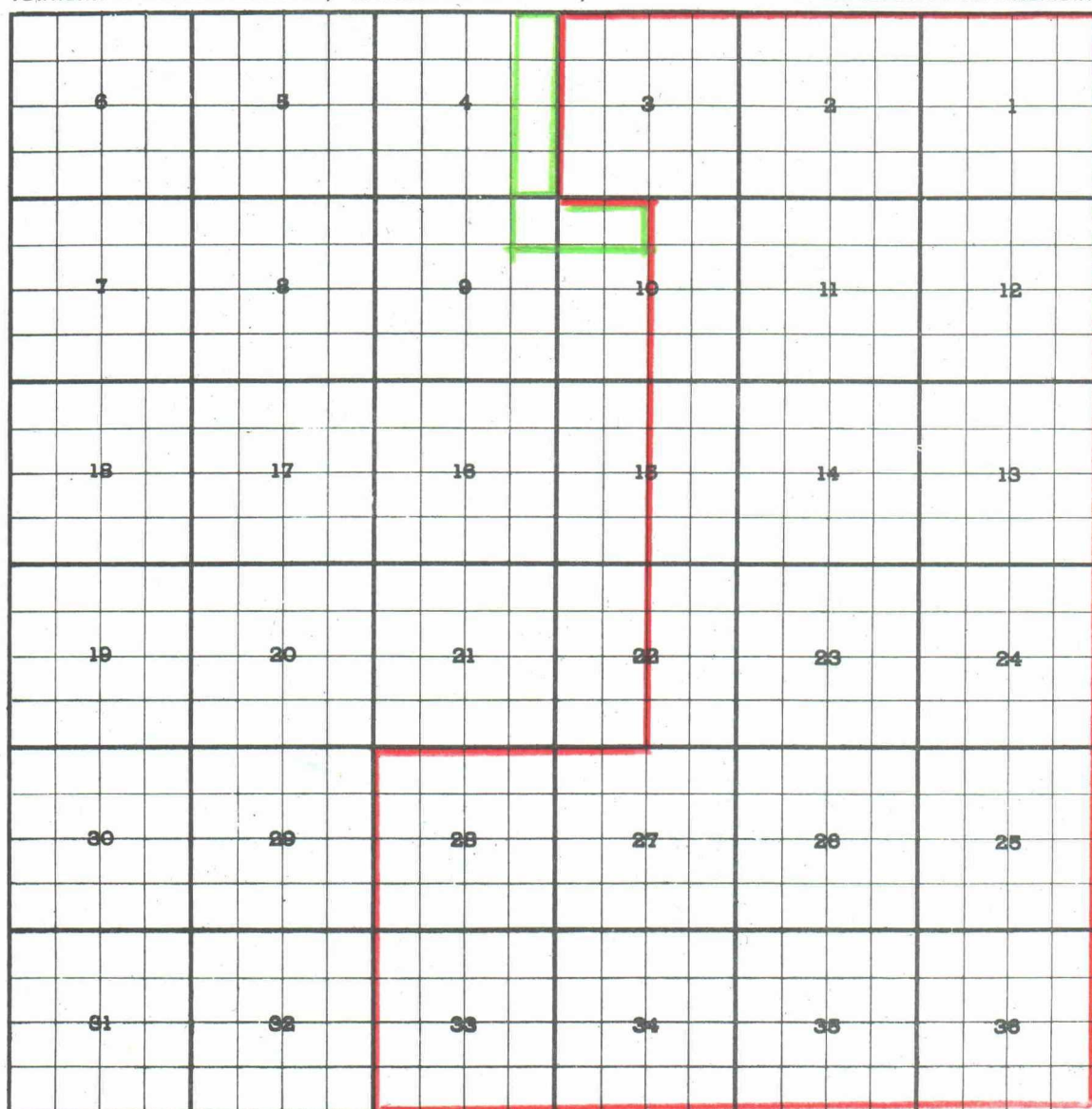
Existing Boundary : Colored in Red

Proposed Extension: Colored in Green - 1/2 East 1/2 Sec. 33

A 6x6 grid with numbers 1 through 36. The numbers are arranged in a boustrophedon pattern, starting from the top right (1) and ending at the bottom left (36). A red path starts at the top center (between columns 3 and 4) and moves down to row 3, then left to column 4, then down to row 6, and finally left to column 3. A green path starts at the bottom right (between columns 5 and 6) and moves up to row 5, then left to column 5, and finally up to row 4.

Standard Oil Co. of Texas State #1-35 #1 in Unit M-^uas Well completed
in Queen 7/27/55

Proposed Extension : Colored in Green Sec. 27 W/2 SE/4 ; Sec. 35 SW/4

County LEAPool EUMONTTOWNSHIP 20 South, RANGE 36 East, NEW MEXICO PRINCIPAL MERIDIAN

Depth Range 0-5 Producing Formation SR Yates & Queen

Purpose: To extend the pool to include

Continental Oil Co. Sanderson B-4 #1-A comp. 8/14/55 as Queen producer
t. perf. 4065 Unit A of Section 4-20-36

Continental Oil Co. Sanderson B-9 #1-Q in Unit A of Section 9-20-36
completed as Queen producer 5/15/55

Existing Boundary : Colored in Red

Proposed Extension: Colored in Green -Sec. 4 E/2 E/2 ; Sec. 9 NE/4 NE/4 ;
Sec. 10 -N/2 NW/4

County LEAPool EUMONTTOWNSHIP 21 South, RANGE 35 East, NEW MEXICO PRINCIPAL MERIDIAN

6	5	4	3	2	1		
7	8	9	10	11	12		
18	17	16	15	14	13		
19	20	21	22	23	24		
30	29	28	27	26	25		
31	32	33	34	35	36		

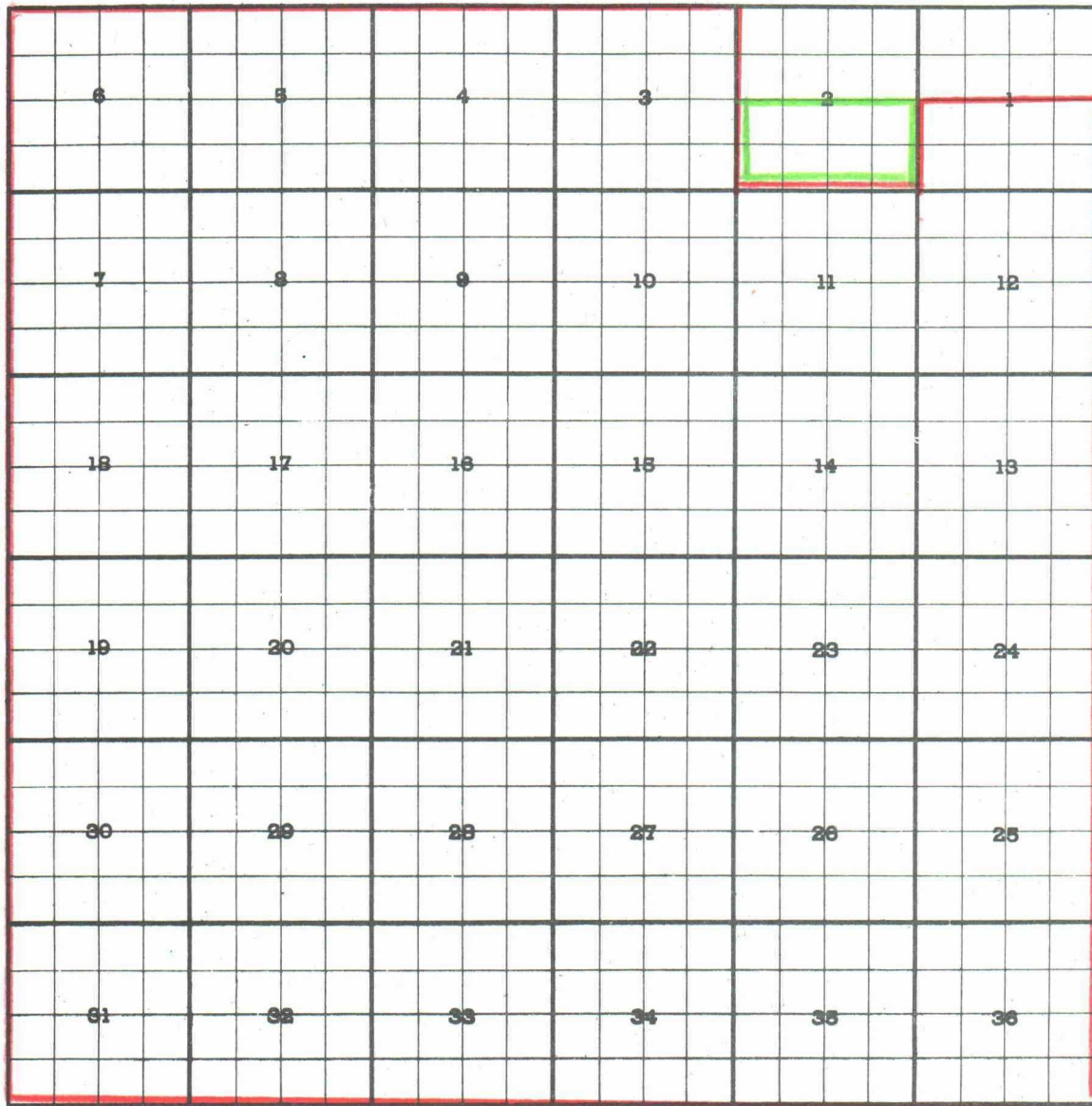
Depth Range 0-5 Producing Formation SR Yates and Queen

Purpose: To extend the pool for the inclusion of

The Superior Oil Co. State "175" #1-175 Unit I of 11-21-35 comp. 8/6/55for oil in Seven Rivers (To be dualled)

Existing Boundary : Colored in Red

Proposed Extension: Colored in Green (SE/4 of Sec. 11)

County LEAPool VACUUMTOWNSHIP 17 South, RANGE 34 East, NEW MEXICO PRINCIPAL MERIDIAN

Producing Formation: Grayburg and San Andres Producing Formation D R 0-5

Purpose: To extend the pool for the inclusion of

S. P. Yates Cities Service Angle State #1-P Sec. 2-17-34 comp.
6/28/55 in San Andres 4693 dcs.

Existing Boundary : Colored in Red

Proposed Extension : Colored in Green (S/2 Sec. 2)

County LEAPool JALMATTOWNSHIP 21 South, RANGE 35 East, NEW MEXICO PRINCIPAL MERIDIAN

6	5	4	3	2	1
7	8	9	10	11	12
18	17	16	15	14	13
19	20	21	22	23	24
26	29	28	27	26	25
31	32	33	34	35	36

21-36

Sec. 36

Producing Form. -Seven Rivers and Yates Depth Range 0-5

Purpose: To extend the pool for the inclusion of
Resler and Sheldon Charm State #1 in Unit P of Sec. 36-21-35 comp.
 in Yates 7/8/55 top perf. 3862

Existing Boundary : Colored in Red

Proposed Extension: Colored in Green (E/2 Sec. 36)

E4 ①

County LEAPool SANMALTOWNSHIP 17 South, RANGE 33 East, NEW MEXICO PRINCIPAL MERIDIAN

6	5	4	3	2	1	
7	8	9	10	11	12	
13	17	18	15	14	13	
19	20	21	22	23	24	
26	29	28	27	26	25	
31	32	33	34	35	36	

Producing Formation: San Andres

Depth Range: 0-5

Purpose: To create a pool for

Cactus Drilling Co. Western State #1-H 4-17-33, comp. in San Andres 7/22/55
depth to casing show 4564

Proposed Boundary : Colored in Red -NE/4 of Section 4