

County LEA Pool CLINE-DEVONIANTOWNSHIP 23 South, RANGE 37 East, NEW MEXICO PRINCIPAL MERIDIAN

6	5	4	3	2	1
7	8	9	10	11	12
13	17	16	15	14	13
19	20	21	22	23	24
29	28	29	27	26	25
31	32	33	34	35	36

Depth Range: 7-8

Producing Formation: Devonian

Purpose: To create a pool for the

Delhi Oil Corp. Cline Fed. #1 in Unit K of Sec. 14-23-37 comp. 11/24/55  
in Devonian, top perf. 7963

Proposed Boundary : Colored in Red -E/2 SW/4 of Section 14

County CHAVES Pool DEXTER-SAN ANDRESTOWNSHIP 12 South, RANGE 26 East, NEW MEXICO PRINCIPAL MERIDIAN

6	5	4	3	2	1	
7	8	9	10	11	12	
13	17	16	15	14	13	
19	20	21	22	23	24	
26	29	28	27	26	25	
31	32	33	34	35	36	

Depth Range: 0-5

Producing Formation: San Andres

Purpose: To create a pool for

Intex Oil Co. & John H. Trigg Federal #1-26 in Unit H of Sec. 26-12-26  
comp. 11/30/55 in San Andres top perf.  
1338

Proposed Boundary : Colored in Red NE/4 of Section 26

County LEA Pool LANE-WOLFCAMPTOWNSHIP 10 *South*, RANGE 33 *East*, NEW MEXICO PRINCIPAL MERIDIAN

6	5	4	3	2		
7	8	9	10	11	12	
18	17	16	15	14	13	
19	20	21	22	23	24	
30	29	28	27	26	25	
31	32	33	34	35	36	

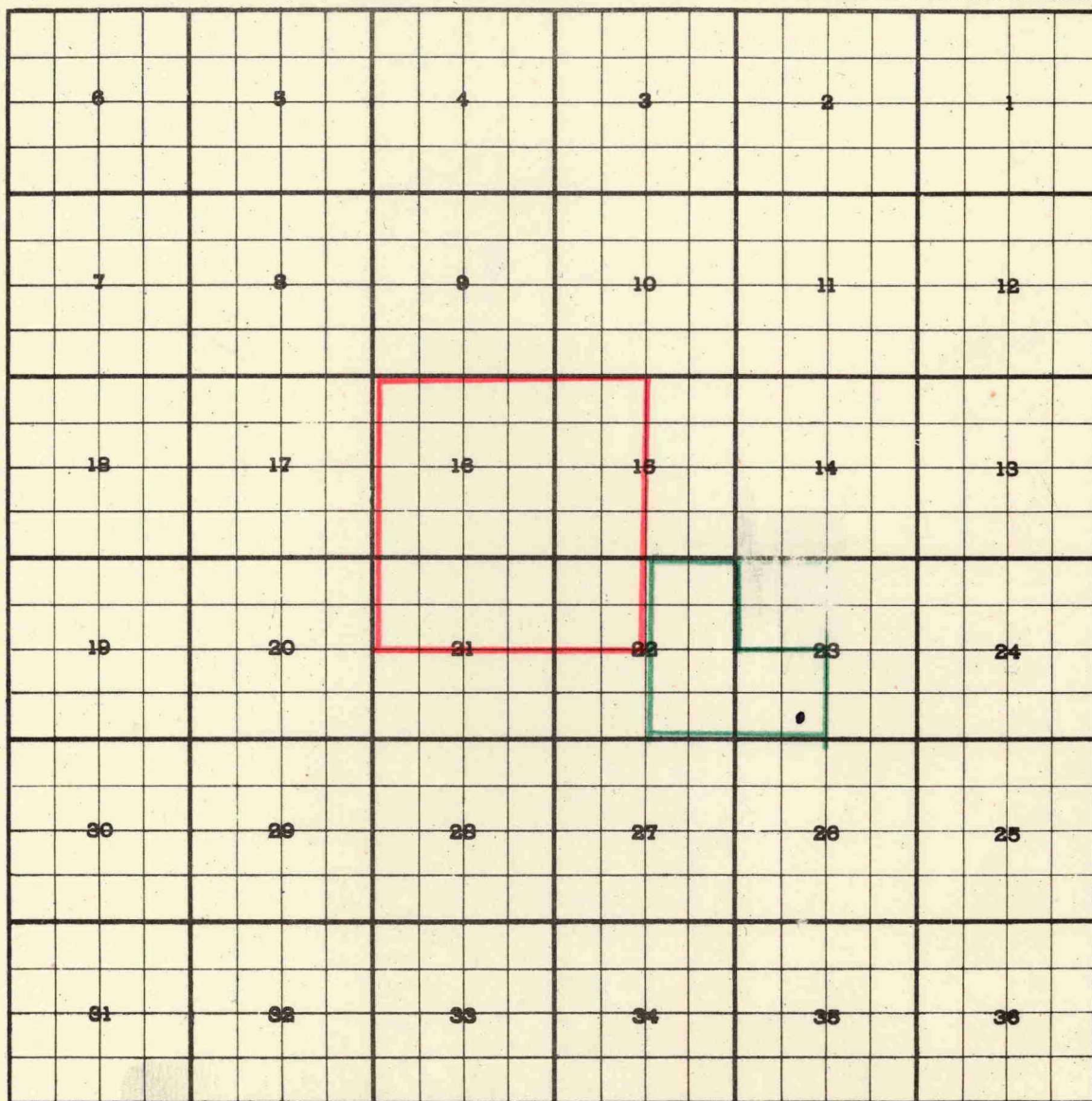
Depth Range: 9-10 Producing Formation: Wolfcamp

Purpose: To create a pool for the inclusion of

Sunray Mid-Continent Oil Co. New Mexico State F #1 in Unit F of  
 Sec. 1-10-33 comp. 12/10/55 in Wolfcamp  
 top perf. 9648

Proposed Boundary : Colored in Red NW/4 of Section 1-10-33



County LEA Pool FOWLER-BLINEBRYTOWNSHIP 24 South, RANGE 37 East, NEW MEXICO PRINCIPAL MERIDIAN

Depth Range : 5-6 Producing Formation: Blinebry

Purpose: To extend the pool to include

Gulf Oil Corp. Plains-Knight #2 in Unit N of Sec. 23-24-37 comp. 3/1/54  
in Blinebry top perf. 5290

Existing Boundary : Colored in Red

Proposed Extension: Colored in Green E/2 Sec. 22, SW/4 of Sec. 23

County LEAPool EIDSON-PENNSYLVANIANTOWNSHIP 16 South, RANGE 34 East, NEW MEXICO PRINCIPAL MERIDIAN

6	5	4	3	2	1
7	8	9	10	11	12
13	17	18	15	14	13
19	20	21	22	23	24
26	29	28	27	26	25
31	32	33	34	35	36

16-35

Depth Range : 10-11 Producing Formation: Pennsylvanian

Purpose: To extend the pool for the inclusion of :

Cities Service Oil Co. York #1 in Unit N of Sec. 12-16-34 comp. in Wolf-  
camp 8/23/55 top perf. 10,599

Existing Boundary: Colored in Red (16-35)

Proposed Extension: Colored in Green S/2 Section 12



County LEAPool EUMONTTOWNSHIP 18 *South*, RANGE 37 *East*, NEW MEXICO PRINCIPAL MERIDIAN

6	5	4	3	2	1
7	8	9	10	11	12
13	17	16	15	14	13
19	20	21	22	23	24
26	29	28	27	26	25
31	32	33	34	35	36

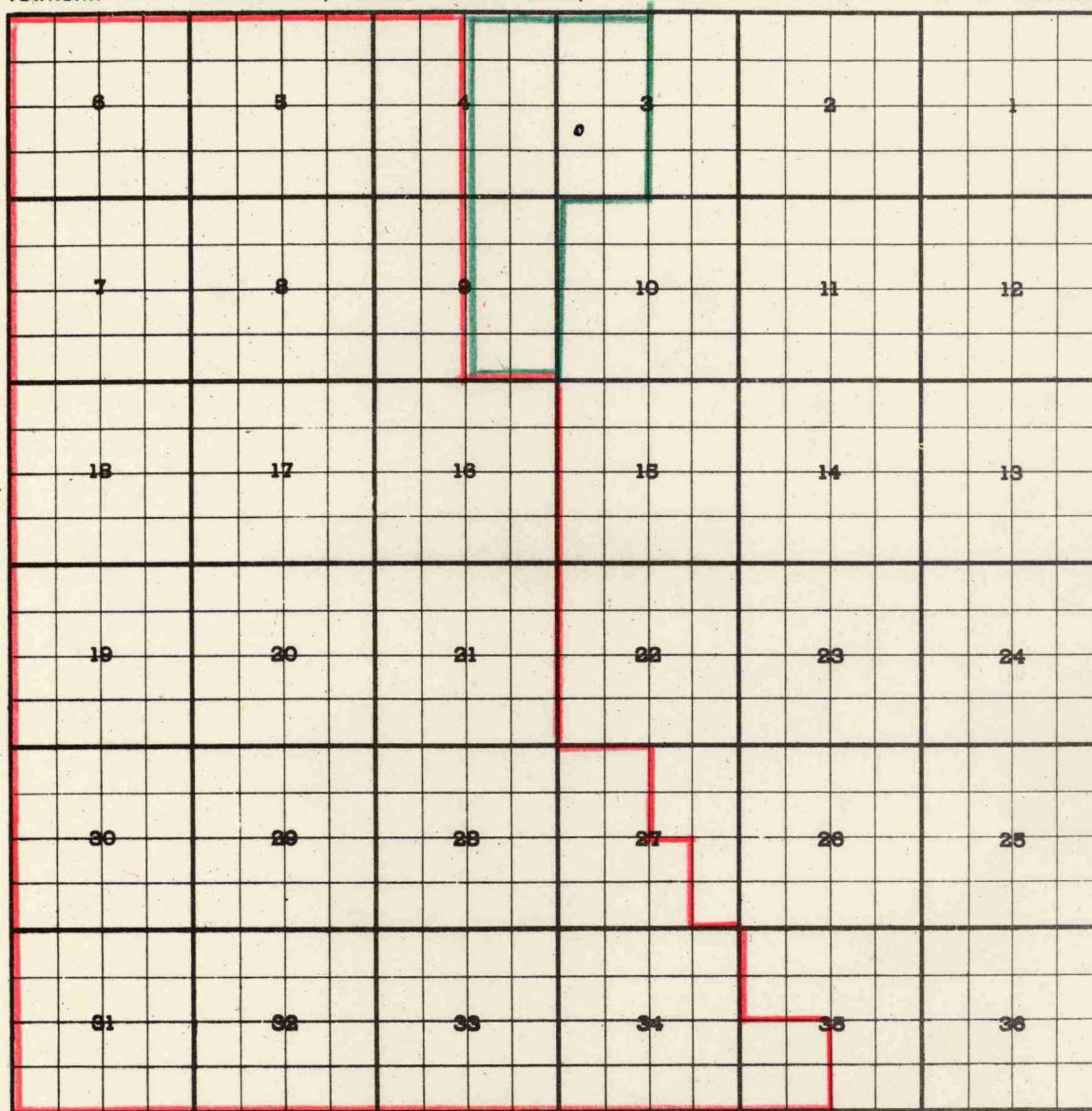
Depth Range 0-5 Producing Form.: Y-SR and Queen

Purpose: To extend the pool to include

Morris R. Antweil McMillan #1 in Unit N of Sec. 29-18-37 comp. 11/2/55  
in Queen formation top perf. 4093

Existing Boundary : Colored in Red

Proposed Extension: Colored in Green -SW/4 Sec. 29

County LEA Pool EUMONTTOWNSHIP 19 South, RANGE 37 East, NEW MEXICO PRINCIPAL MERIDIAN

Depth Range 0-5 Producing Form. Y-SR-Queen

Purpose: To extend the pool for the inclusion of

Gulf's NSP Unit for F. W. Kutter "E" in Sec. 9-19-37 for its #1 well &amp;

The Texas Company Z. A. McMillan "A" #1 in Unit L, recompleated to Queen  
 formation 1/8/56 top perf. 3854

Proposed Extension: Colored in Green -W/2 Sec. 3, E/2 Sec. 4, E/2 Sec. 9

Existing Boundary: Colored in Red



County LEAPool EUMONT

TOWNSHIP <u>21</u>			RANGE <u>35</u>			East, <u>NEW MEXICO PRINCIPAL MERIDIAN</u>		
6	5	4	3	2	1			
7	8	9	10	11	12			
18	17	16	15	14	13			
19	20	21	22	23	24			
26	25	24	23	22	21			
31	32	33	34	35	36			

Depth Range 0-5 Producing Formation : Yates SR and Queen

Purpose: To extend the pool for the inclusion of

The Superior Oil Co. State "334" #1-334 in Unit A of Sec. 2-21-35 comp.  
in Yates 12/16/55 top perf. 3844

" State "334" #2-334 in Unit B of Sec. 3-21-35 comp.  
in Yates 1/7/56 top perf. 3862

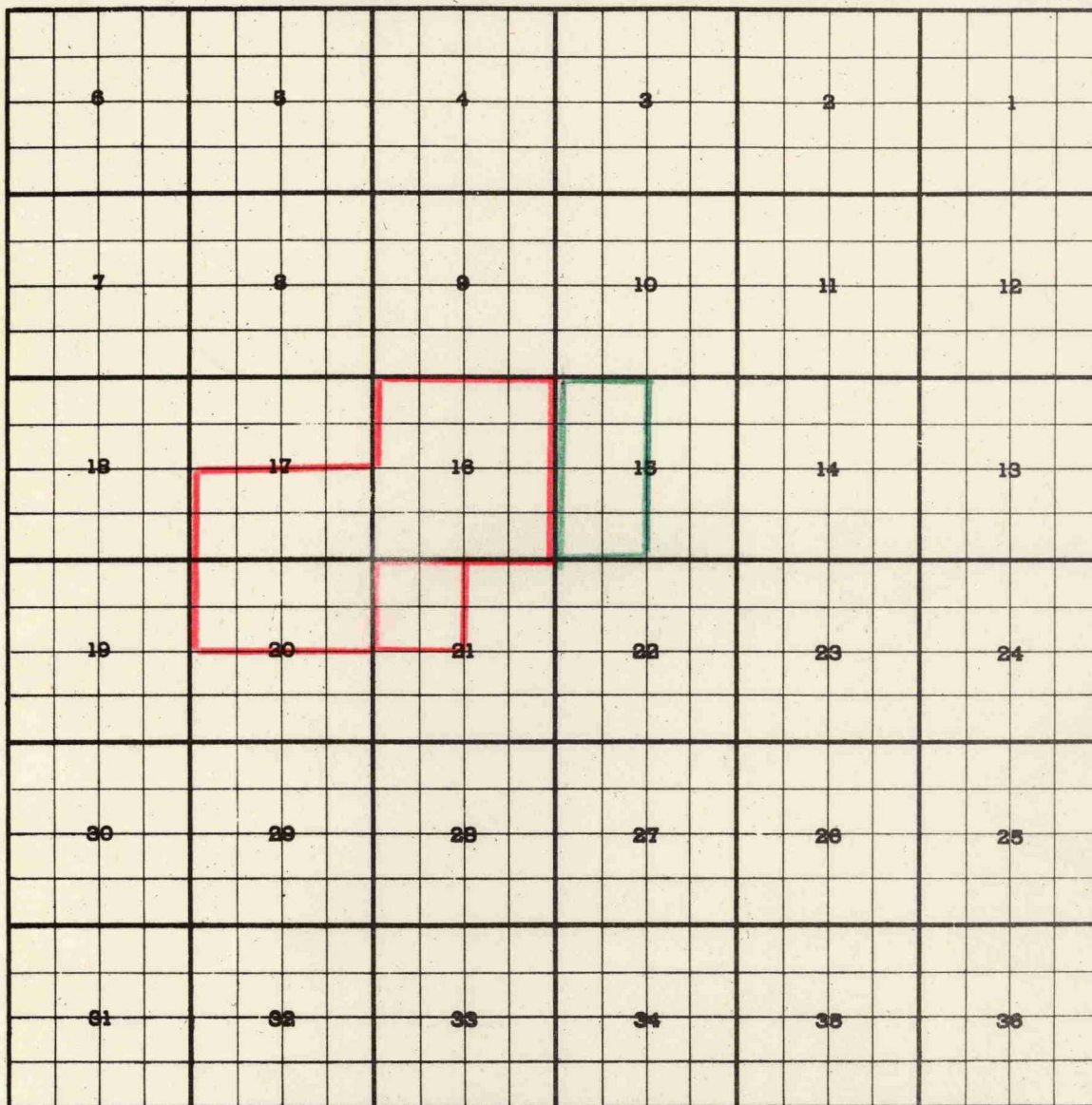
Existing Boundary : Colored in Red

Proposed Extension : Colored in Green-Lots 1,2,7 and 8 of Section 3



Case 1018 (T) Extension of an existing pool  
County EDDY Pool HIGH-LONESOME

TOWNSHIP 16 South, RANGE 29 East, NEW MEXICO PRINCIPAL MERIDIAN



Depth Range 0-5 Producing Formation -Queen

Purpose: To extend the pool for the inclusion of

Moab Drilling Co. Davis #2 in Unit L of Sec. 15-16-29 comp. 10/31/55  
in Queen top perf. 1900

Davis #3 in Unit D , comp. in Queen 11/28/55 top  
pay 1908

Existing Boundary: Colored in Red

Proposed Extension: Colored in Green W/2 Sec. 15

County LEA Pool JALMATTOWNSHIP 22 South, RANGE 35 East, NEW MEXICO PRINCIPAL MERIDIAN

6	5	4	3	2	1
7	8	9	10	11	12
18	17	16	15	14	13
19	20	21	22	23	24
26	25	24	23	22	21
31	32	33	34	35	36

Producing Form. Yates &amp; SR Depth Range 0-5

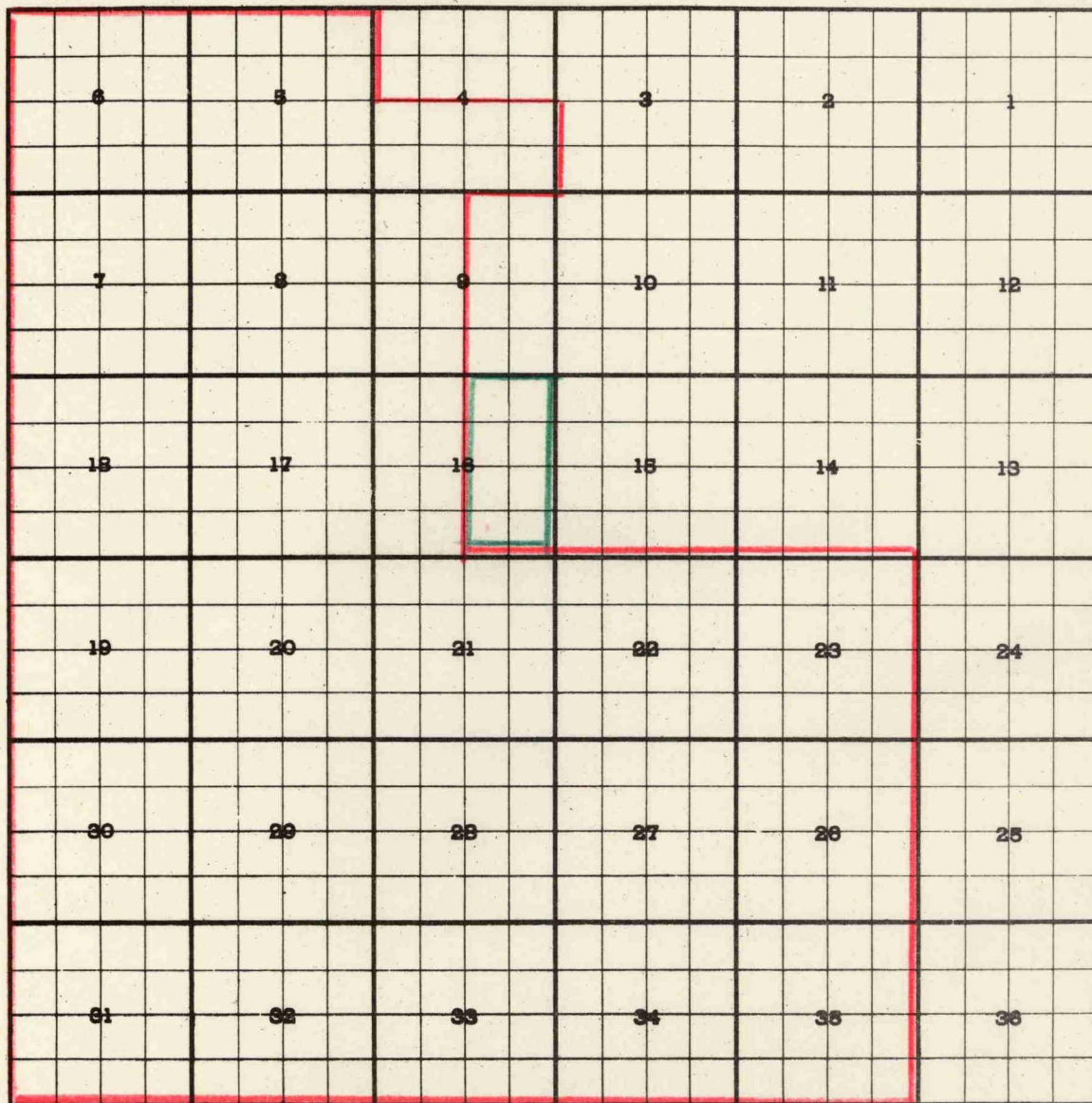
Purpose: To extend the pool for the inclusion of

The British American Oil Producing Co. New Mexico B #1 in Unit P of  
Sec. 14-22-35, comp. 12/19/55 in Yates top perf. 3869

Existing Boundary : Colored in Red

Proposed Extension: Colored in Green SE/4 Sec. 14



County LEA Pool JALMATTOWNSHIP 24 South, RANGE 37 East, NEW MEXICO PRINCIPAL MERIDIAN

Producing Formation-Yates SR

Depth Range 0-5

Unit

Purpose: To extend the pool for the inclusion of acreage in an NSP for  
Gulf Oil Corp. Holt A #2 in 16-24-37

Existing Boundary : Colored in Red

Proposed Extension: Colored in Green E/2 Sec. 16

County LEA Pool SANMAL-SAN ANDRES

TOWNSHIP 16 South, RANGE 33 East, NEW MEXICO PRINCIPAL MERIDIAN

6	5	4	3	2	1
7	8	9	10	11	12
13	17	16	15	14	13
19	20	21	22	23	24
29	28	27	26	25	
31	32	33	34	35	36

Producing Formation-SA Depth Range 9-3-33

Purpose: To extend the pool for the inclusion of

Cactus Drilling Co. Union State "A" in Unit O of Sec. 33-16-33  
comp. in San Andres 1/2/56 top perf. 4352

Existing Boundary : Colored in Red (17-33)

Proposed Extension: Colored in Green SE/4 of Sec. 33-16-33



County LEA Pool VACUUMTOWNSHIP 17 South, RANGE 33 East, NEW MEXICO PRINCIPAL MERIDIAN

6		8		4		3	
						2	
							1
7		8		9		10	
						11	
							12
13		17		18		15	
						14	
							13
19		20		21		22	
						23	
							24
26		28		29		27	
						26	
							25
31		32		33		34	
						35	
							36

Producing Formation: Grayburg and SA Depth Range 0-5

Existing Boundary : Colored in Red

Proposed Extension: Colored in Green SE/4 of Sec. 25

Purpose: To extend the pool for the inclusion of

Phillips Pet. Co. Leamex #5 in Unit O of Sec. 25-17-33 comp. 12/1/55 in SA  
dc. 4589

Dos Hermanos - yates ~~112~~County EDDY Pool ~~SOUTH BARBER~~-YATESTOWNSHIP 20 South, RANGE 30 East, NEW MEXICO PRINCIPAL MERIDIAN

6	5	4	3	2	1
7	8	9	10	11	12
18	17	16	15	14	13
19	20	21	22	23	24
30	29	28	27	26	25
31	32	33	34	35	36

Producing Formation: Yates Depth Range 0-5

Purpose: To create a new pool for the inclusion of

Hudson and Hudson Federal #1 in Unit F of Sec. 33-20-30 comp. 7/1/55

top pay 1631 comp. in Yates

Federal #2 in Unit E comp. 11/22/55 top pay 1610 in

Federal #3 in Unit K comp. 1/24/56 top pay 1725

Proposed Boundary : Colored in Red All Section 33