

County EDDY Pool RED-LAKE SEVEN RIVERSTOWNSHIP 17 South, RANGE 28 East, NEW MEXICO PRINCIPAL MERIDIAN

	6	5	4	3	2	1
7	8	9	10	11	12	
13	17	16	15	14	13	
19	20	21	22	23	24	
29	28	27	26	25	24	
31	32	33	34	35	36	

Producing Formation: Seven Rivers Depth Range 0-5

Purpose: To create a pool for

N. Gordon Phillips Keyes Federal #10-A in Unit E of Sec. 10-17-28  
COMP. 2/14/52 in Seven Rivers dcs. 667

Proposed Boundary: Colored in Red NW/4 of Section 10

Case 1036 (B) Creation of a new pool

County EDDY Pool NORTH-SHUGART-GRAYBURG

TOWNSHIP 18 South, RANGE 31 East, NEW MEXICO PRINCIPAL MERIDIAN

6	5	4	3	2	1
7	8	9	10	11	12
18	17	16	15	14	13
19	20	21	22	23	24
26	25	24	23	22	21
31	32	33	34	35	36

Producing Formation: Grayburg Depth Range 0-5

Purpose: To create a pool for

The Ohio Oil Co. Fed. Johnson "A" #1 in Unit P of Sec. 10-18-31  
producing from the Grayburg comp. 1/3/56 top perf. 3957

Proposed Boundary : Colored in Red - SE/4 Sec. 10



County

CHAVES

Pool

CAPROCK-QUEEN

TOWNSHIP

14

## South

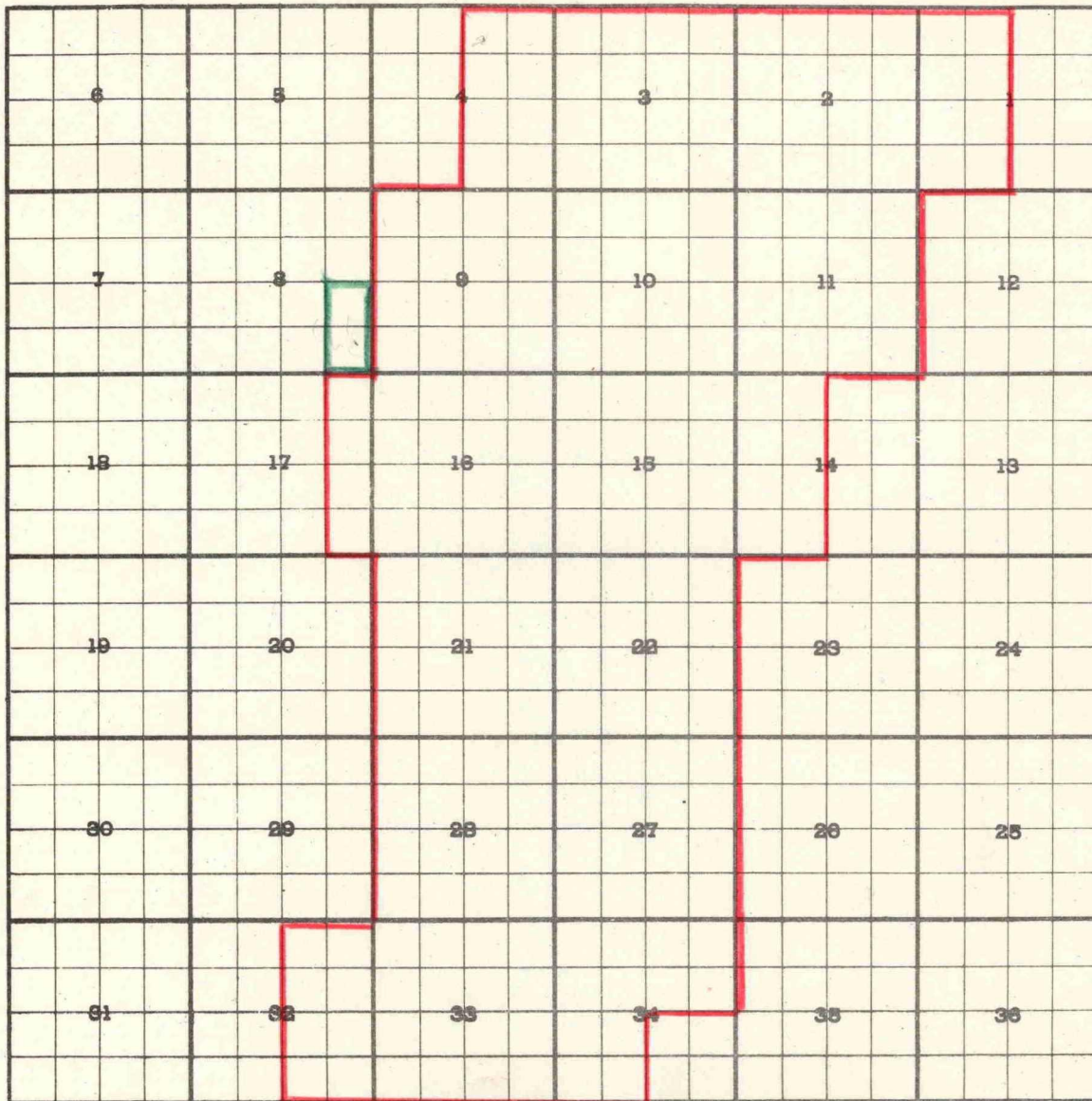
**RANGE.**

31

*East*

NEW MEXICO PRINCIPAL

...MERIDIAN



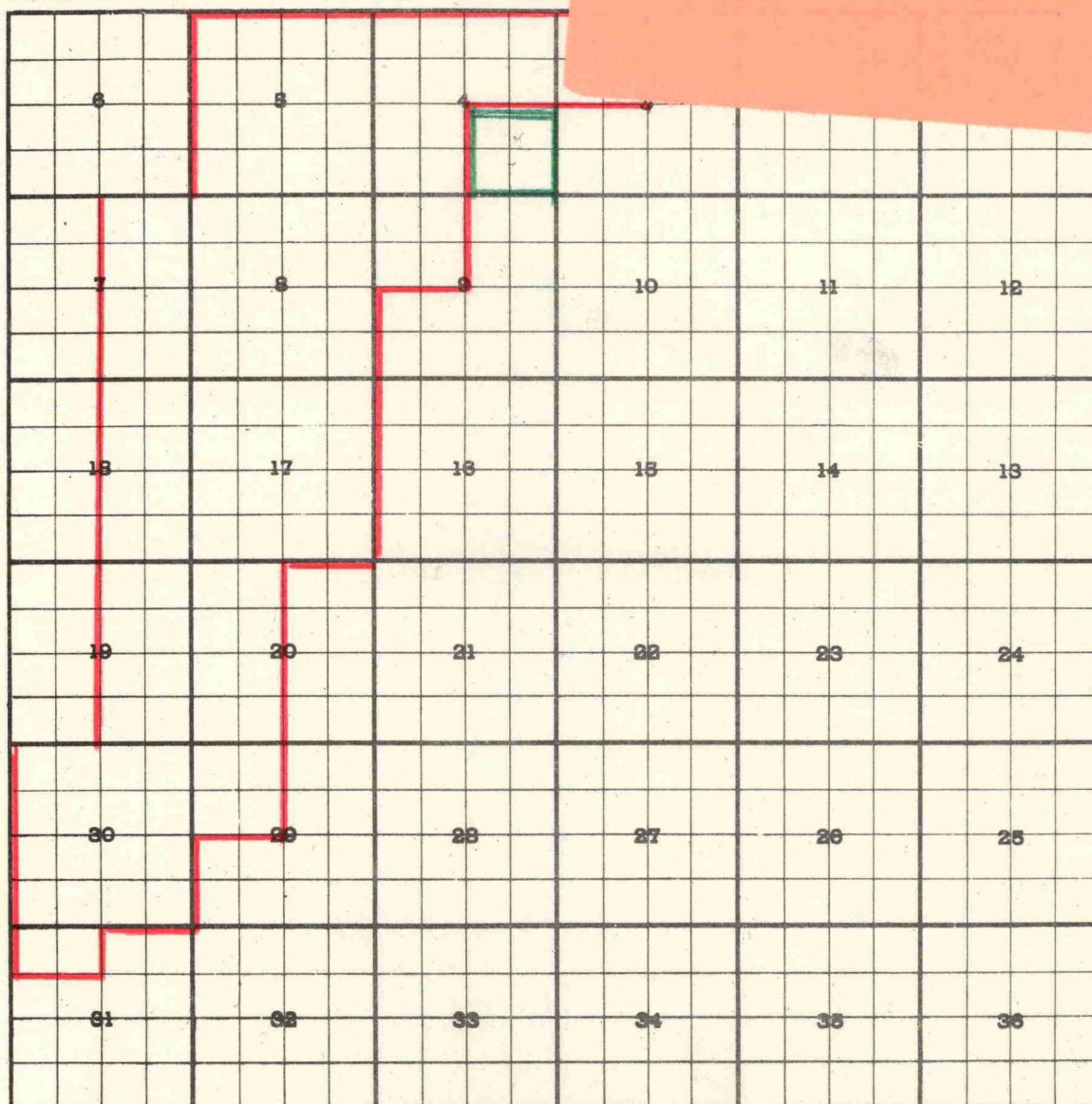
Producing Formation: Queen Depth Range 0-5

Purpose: To extend the pool to include:

Sinclair Oil & Gas ARC Fed. #1-P Sec. 8-14-31 comp. 1/7/56 in Queen  
top perf. 2728

Existing Boundary: Colored in Red

Proposed Extension: Colored in Green E/2 SE/4 Section 8

County CHAVESPool CAPROCK-QUEENTOWNSHIP 15 South, RANGE 31 East

Producing Formation: Queen Depth Range 0-5

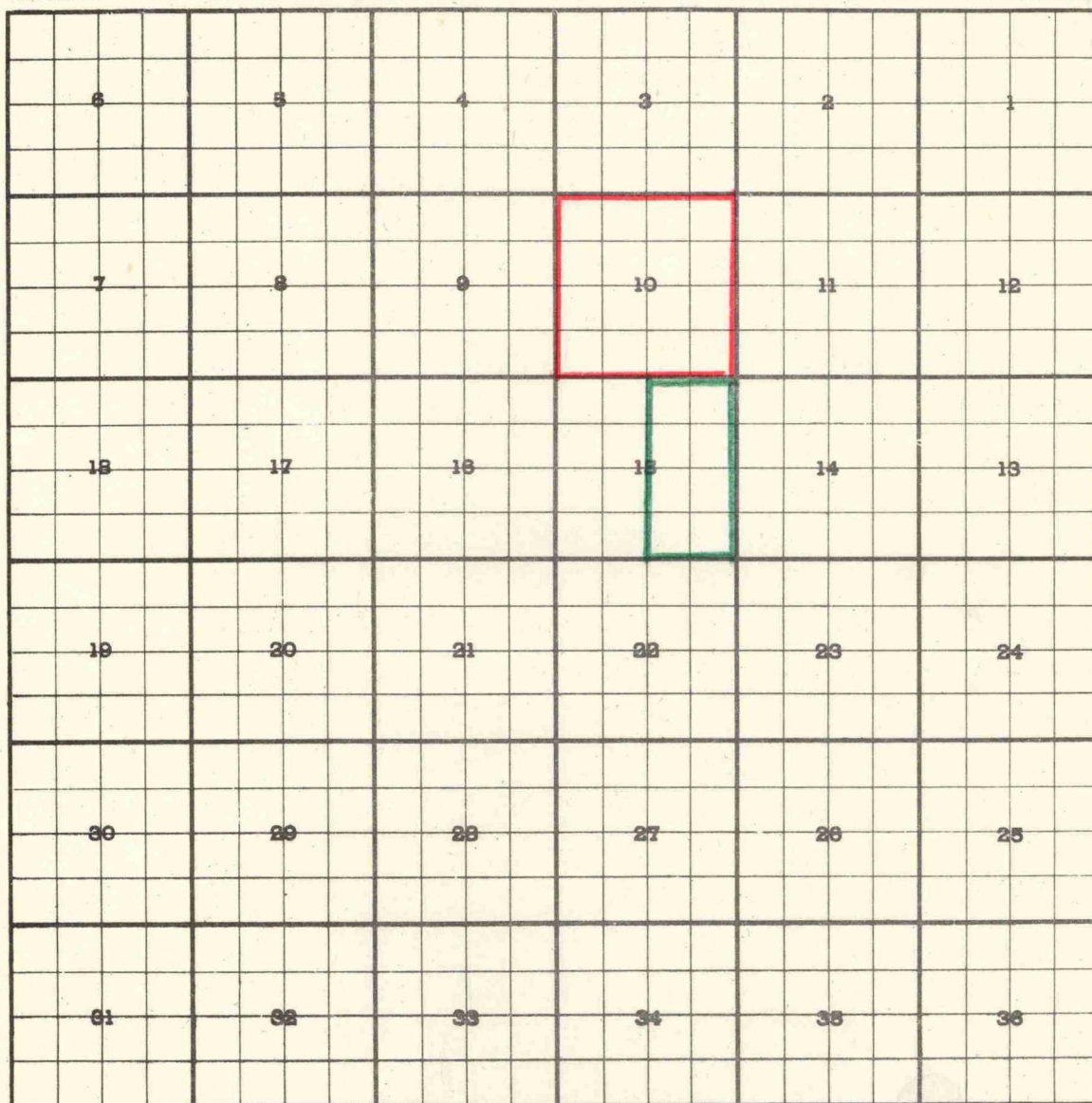
Purpose: To extend the pool to include

Bill A. Shelton Union-State #1 in Unit J of Sec. 4-15-31 comp. 2/21/56  
in Queen top perf. 3128

Existing Boundary : Colored in Red

Proposed Extension: Colored in Green SE/4 Sec. 4



County LEAPool SOUTH CROSSROADS-DEVONIANTOWNSHIP 10 South, RANGE 36 East, NEW MEXICO PRINCIPAL MERIDIAN

Producing Formation: Dev. Depth Range 12-13

Purpose: To extend the pool for the creation of-

T. P. Coal & Oil State O #1 in Unit J of Sec. 15-10-36 comp.  
1/28/56 in Dev. dcs. 12274

Existing Boundary: Colored in Red

Proposed Extension: Colored in Green E/2 Sec. 15

County LEA Pool CROSBY-DEVONIAN (Gas)TOWNSHIP 25 South, RANGE 37 East, NEW MEXICO PRINCIPAL MERIDIAN

6	5	4	3	2	1
7	8	9	10	11	12
18	17	16	15	14	13
19	20	21	22	23	24
29	28	27	26	25	
31	32	33	34	35	36

Producing Formation: Devonian Depth Range : 8-9

Purpose: To extend the pool for the inclusion of-

R. Olsen 's GutmanD#1 Gas Well in Unit I comp. in Dev. 1/18/56 (29-25-37)  
t.perf. 8457

Anderson-Prichard M. W. Coll #1 in Unit H of Sec. 29-25-37 comp. in Dev.  
10/31/55 Top perf. 8555

Existing Boundary : Colored in Red

Proposed Extension: Colored in Green E/2 Sec. 29-25-37



County LEA Pool LOVINGTON-PADDOCKTOWNSHIP 16 *South*, RANGE 36 *East*, NEW MEXICO PRINCIPAL MERIDIAN

	6	5	4	3	2	1
7	8	9	10	11	12	
18	17	16	15	14	13	
19	20	21	22	23	24	
30	29	28	27	26	25	
31	32	33	34	35	36	

Depth Range 6-7

Producing Form.-Paddock

Purpose: To extend the pool for the inclusion of:

Velma Pet. Corp. Sinclair-State #1 in Unit P of Sec. 26-16-36 comp.  
in Paddock on 1/8/56 t perf. 6333

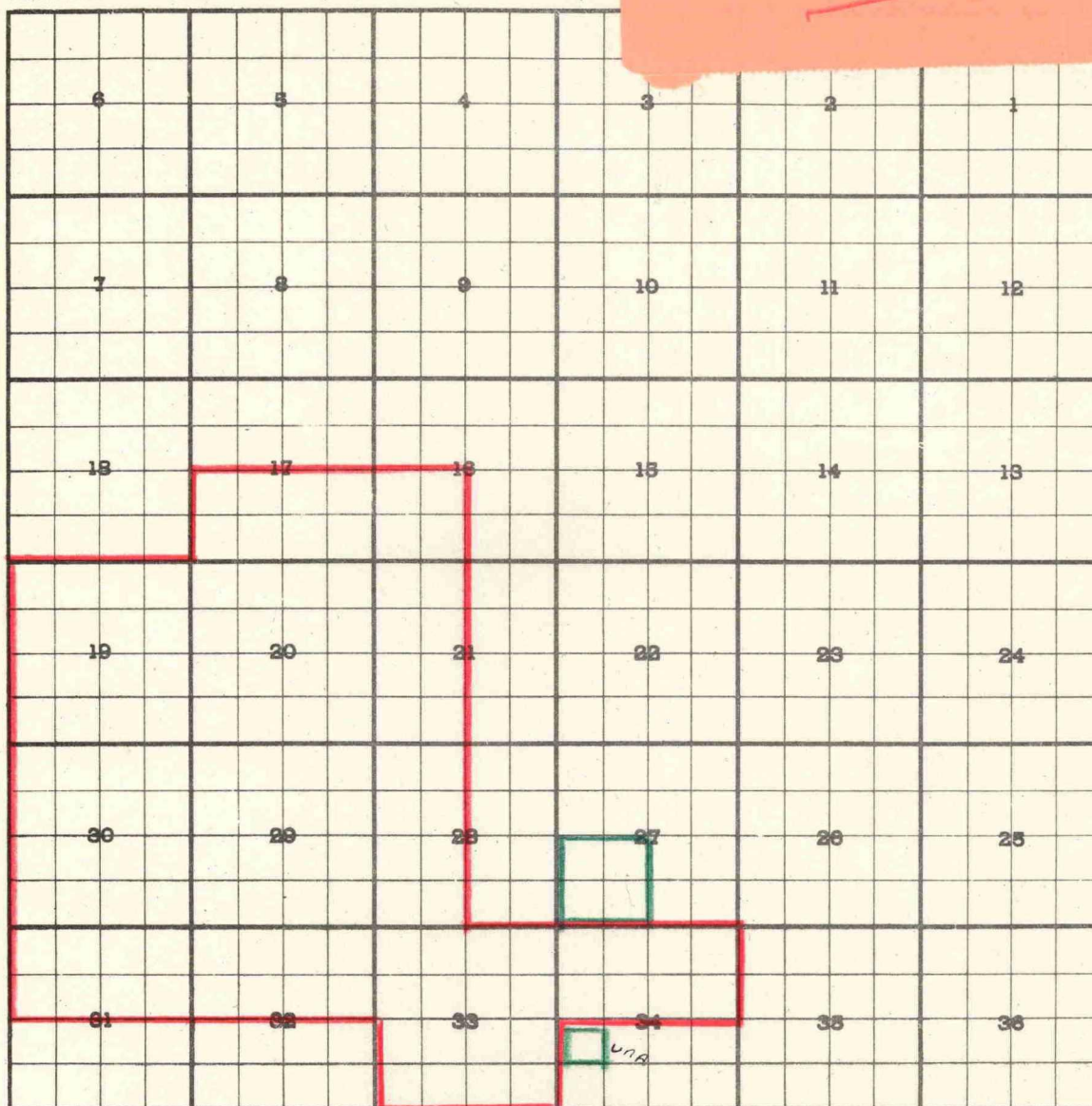
Existing Boundary : Colored in Red

Proposed Extension: Colored in Green SE/4 Section SE/4 Sec. 26



County LEA

JAMAR

TOWNSHIP 17 South, RANGE 33 East,

Producing Formation: Grayburg and SA Depth Range 0-5

Purpose: To extend the pool for the inclusion of -

Phillips Pet. Leamex #5 in Unit O of Sec. 25-17-33 comp. in SA

Adv. 12/1/55 dcs. 4589

Not Adv. Barney Cockburn Cockburn-Fed. #8 in Unit L of Sec. 34-17-33 comp.  
in Grayburg 2/24/56 dcs. 4343

Existing Boundary : Colored in Red

Proposed Extension: Colored in Green: Advertised  
Unadvertised

SW/4 Sec. 27

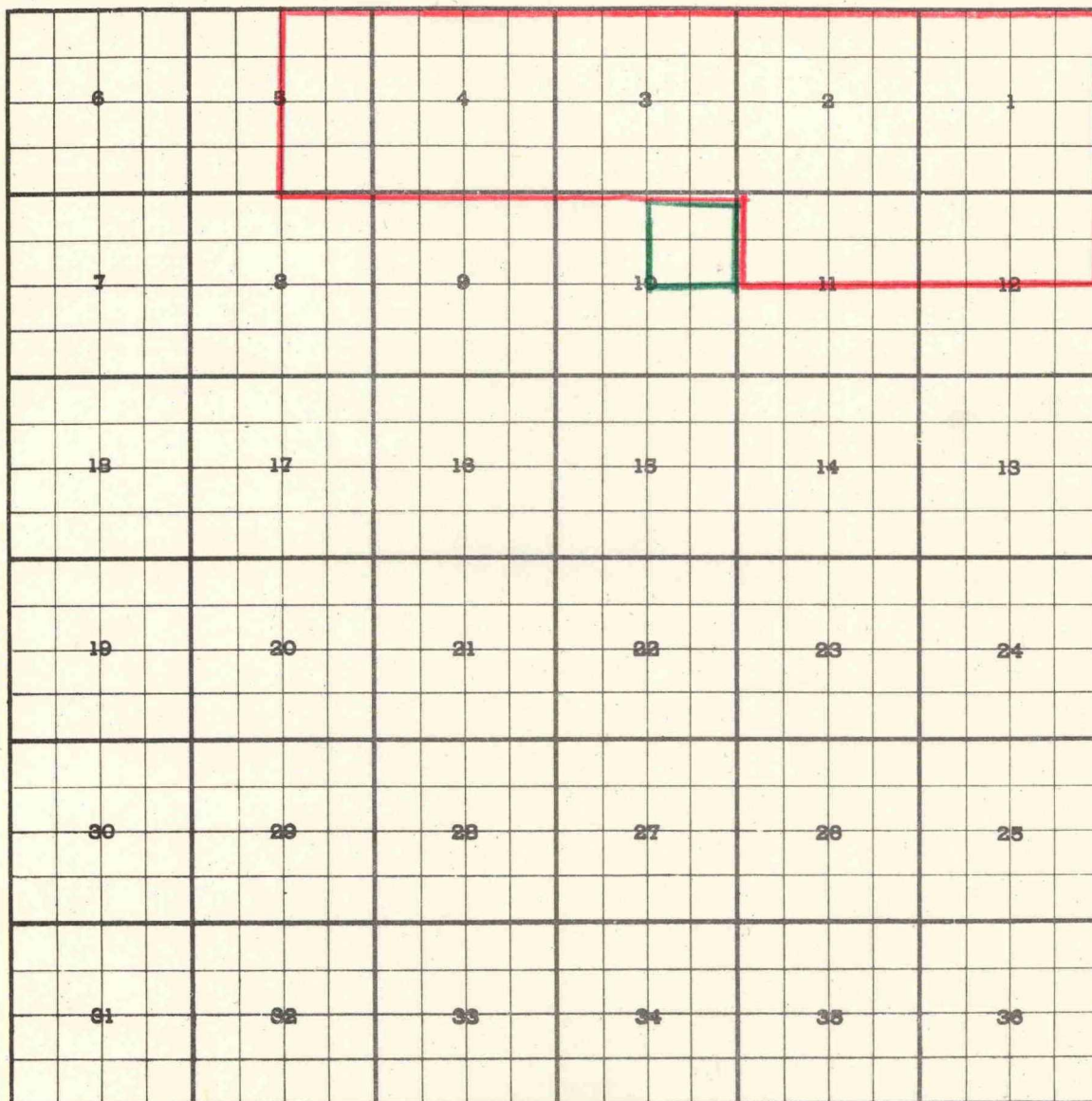
NW/4 SW/4 Sec. 34



Case 1036 (H) Extension of an existing pool

County EDDY Pool SQUARE-LAKE

TOWNSHIP 17 South, RANGE 30 East, NEW MEXICO PRINCIPAL MERIDIAN



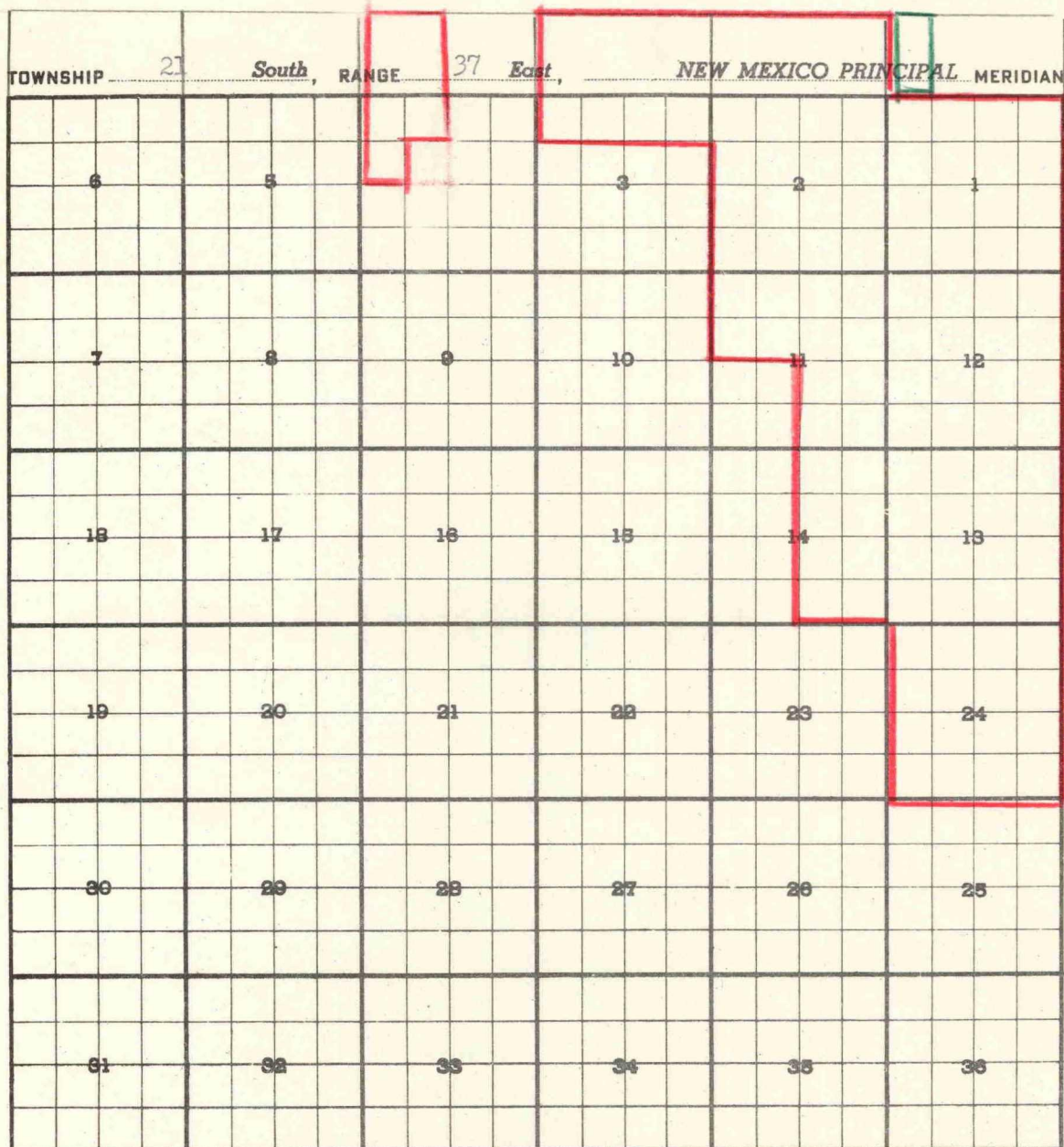
Depth Range 0-5 Producing Formation: Grbg. SA

Purpose: To extend the pool for the inclusion of

A. S. Woolley Parks "H" #2 in Unit A of Sec. 10-17-30 comp. in Gbg.  
1/6/56 tp. 2889

Existing Boundary : Colored in Red

Proposed Extension: Colored in Green NE/4 of Sec. 10

County LEA Pool TERRY-BLINEBRY

Depth Range 5-6 Producing Formation: Blinebry

Purpose: To extend the pool for the inclusion of -

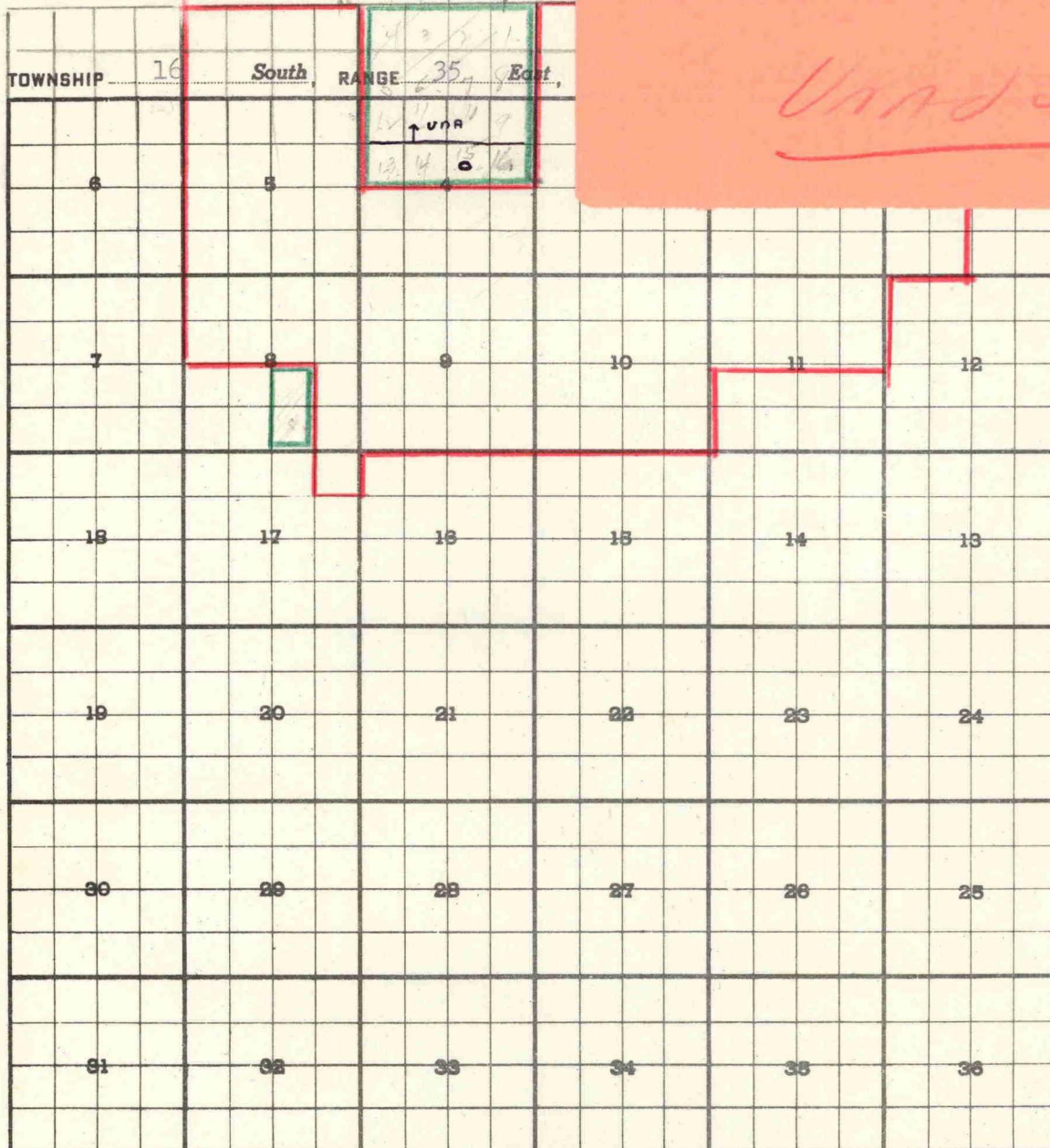
Moran Oil Producing and Drilling Corp. Dauron #1 in Unit E of

Sec. 1-21-37 comp. 2/15/55 in Blinebry des. 5935

Existing Boundary : Colored in Red

Proposed Extension: Colored in Green Lots 4 and 5 of Sec. 1



County LEA Pool TOWNSEND-WOLFCAMP

Producing Formation: Wolfcamp Depth Range 10-11

Purpose: To extend the pool to include :

The Superior Oil Co. State 4 #1-4 in Lot 15 of Sec. 4-16-35 comp. 9/24/52  
in Wolfcamp top perf. 10,320

Not adv.\* Shell Oil Co. State ETA #5 in Unit 0 of Sec. 8-16-35 comp. in Wolfcamp  
2/17/56 top per. 10,430

Existing Boundary : Colored in Red

Proposed Extension: Colored in Green Adv. Lots 13,14,15 and 16 of Sec. 4

\*\*\*Unadvertised - W/2 SE/4 Sec. 8-16-35  
 Lots 1,2,3,4,5,6,7,8,9,10,11,12 of Section 4



County LEAPool TOWNSEND-WOLFCAMPTOWNSHIP 15 South, RANGE 34 East, NEW MEXICO PRINCIPAL MERIDIAN

6	5	4	3	2	1
7	8	9	10	11	12
13	17	18	13	14	13
19	20	21	22	23	24
30	29	28	27	26	25
31	32	33	34	35	36
					o

Depth Range 10-11 Producing Form. Wolfcamp

Purpose: To extend the pool for the inclusion of

Humble Oil & Refining Co. New Mexico State AH #1 in Unit N of Sec. 36-15-34

comp. 12/9/55 in Penn. top perf. 10,820

Proposed Extension: Colored in Green (Contiguous to area in 16-35) S/2 S/2 Sec. 36

\*\*\*\*\* SW/4 of this section was advertised under Case 1018 as North-Townsend-Penn. pool Deferred -