

Ex 1

County EDDY Pool ANDERSON-PENNSYLVANIAN (Gas)

11-12

PF. Penn.

TOWNSHIP 17 South, RANGE 30 East, NEW MEXICO PRINCIPAL MERIDIAN

6	5	4	3	2	1
7	8	9	10	11	12
13	17	18	15	14	13
19	20	21	22	23	24
26	29	28	27	26	25
31	32	33	34	35	36

Purpose: To create a new pool for the

Great Western Drilling Company Grayburg Deep Unit #1 in Unit F of Section18-17-30 comp. in Penn. as gas distillate well10/20/54 top perf. 11,039Proposed Pool Boundary: Colored in Red NW/4 of Section 18

County Eddy Pool Duffield-Pennsylvanian (Gas)

8-9 Penn.

TOWNSHIP 16 South, RANGE 27 East, NEW MEXICO PRINCIPAL MERIDIAN

6	5	4	3	2	1
7	8	9	10	11	12
13	17	16	15	14	13
19	20	21	22	23	24
29	28	27	26	25	
31	32	33	34	35	36

Purpose: To create a new pool for theContinental Oil Company Gertrude M. Duffield #1 in Unit K of Section 21-16-27
completed as gas distillate well 4/17/52 in Penn.top perf. 8616Proposed Boundary : Colored in Red SW/4 of Section 21

Ex 3

County _____ LEA _____ Pool FOUR LAKES-DEVONIAN

PF Dev. Depth Range 12-13

TOWNSHIP 12 South, RANGE 34 East, NEW MEXICO PRINCIPAL MERIDIAN

6	5	4	3	2		
7	8	9	10	11	12	
13	17	18	15	14	13	
19	20	21	22	23	24	
29	28	23	27	26	25	
31	32	33	34	35	36	

Purpose: To create a new pool for the

Humble Oil & Refining South Four Lakes Unit #2 in Unit G of Section
2-12-34 comp. in Dev. 10/8/56 top perf. 12,809Proposed Boundary: NW/4 of Section 1 and NE/4 of Section 2 Colored in Red

Ex 4

County EDDYPool FREN-PENNSYLVANIAN (GAS)

11-12 Penn.

TOWNSHIP 17 South, RANGE 31 East, NEW MEXICO PRINCIPAL MERIDIAN

6	5	4	3	2	1
7	8	9	10	11	12
13	17	18	15	14	13
19	20	21	22	23	24
29	28	23	27	26	25
31	32	33	34	35	36

Purpose: To create a new pool for

Skelly Oil Company Dow B #21 in Unit I of Sec. 21-17-31, comp. as gas
distillate well 10/3/54 in Penn. top perf. ohole 11878 dcs.

&

Dow A #3 in Unit N of Sec. 15-17-31 comp. 6/11/54 in Penn.

as gas distillate well dcs. 11970 &

Lynch "A" #6 in Unit D of Sec. 22-17-31 comp. 1/12/54
in Penn. top perf. 11,962

Proposed Boundary: Colored in Red SW/4 of Sec. 15, E/2 of Sec. 21, NW/4 of Sec. 22

exp 5

County EDDY

Pool

HIGH LONESOME-SEVEN RIVERS

O-5 PF-Seven Rivers

TOWNSHIP 16 South, RANGE 29 East, NEW MEXICO PRINCIPAL MERIDIAN

	6	5	4	3	2	1
7	8	9	10	11	12	
13	17	18	15	14	13	
19	20	21	22	23	24	
26	29	28	27	26	25	
31	32	33	34	35	36	

Purpose: To create a new pool for

Moab Drilling Company Davis-Federal #1 in Unit E of Section 15-16-29comp. in Seven Rivers 4/3/56 top perf. 1219Proposed Boundary: Colored in Red NW/4 of Section 15

County LEA Pool RANGER LAKE-PENN.

D R-10-11

Penn.

TOWNSHIP 12 South, RANGE 34 East, NEW MEXICO PRINCIPAL MERIDIAN

6	5	4	3	2	1
7	8	9	10	11	12
18	17	16	15	14	13
19	20	21	22	23	24
30	29	28	27	26	25
31	32	33	34	35	36

Purpose: To create a new pool for thePhillips Pet. Co. & T. P. -Coal and Oil Ranger #1 in Unit P of Section23-12-34 comp. 9/27/56 in Penn. top perf. 10,312Proposed Boundary : Colored in Red SE/4 of Section 23

County EDDYPool SALADAR-YATES

PF-Yates Depth Range 0-5

TOWNSHIP 20 South, RANGE 28 East, NEW MEXICO PRINCIPAL MERIDIAN

6	5	4	3	2	1
7	8	9	10	11	12
18	17	16	15	14	13
19	20	21	22	23	24
30	29	28	27	26	25
31	32	33	34	35	36

Purpose: To create a new pool for

Geo. D. Riggs Malco Refineries Inc. #1 in Unit L of Sec. 33-20-28

comp. in Yates 3/30/56 dcs. 650

&

Hughes Fed. #1 in Unit K of Sec. 33-20-28 comp. in Yates

6/30/56 dcs. 592

Proposed Boundary: Colored in Red SW/4 of Sec. 33

E48

County EDDYPool WYE-DELAWARE

5-6 Delaware

TOWNSHIP 22 South, RANGE 27 East, NEW MEXICO PRINCIPAL MERIDIAN

6	5	4	3	2	1
7	8	9	10	11	12
13	17	13	13	14	13
19	20	21	22	23	24
26	29	28	27	26	25
31	32	33	34	35	36

Purpose: To create a pool for the

United States Smelting Mining and Refining Co. John A. Gentry #1 in

Unit D of Section 29-22-27 comp. 8/9/56 in Delaware

dcs. 5372

Proposed Boundary: Cplored in Red NW/4 of Sec. 29

County EDDYPool AID

Form. - Yates & SR

DR 0-5

TOWNSHIP 17 South, RANGE 29 East, NEW MEXICO PRINCIPAL MERIDIAN

	6	5	4	3	2	1
7	8	9	10	11	12	
13	17	16	15	14	13	
19	20	21	22	23	24	
26	28	29	27	26	25	
31	32	33	34	35	36	

17-28

Purpose-To extend the pool for the inclusion of

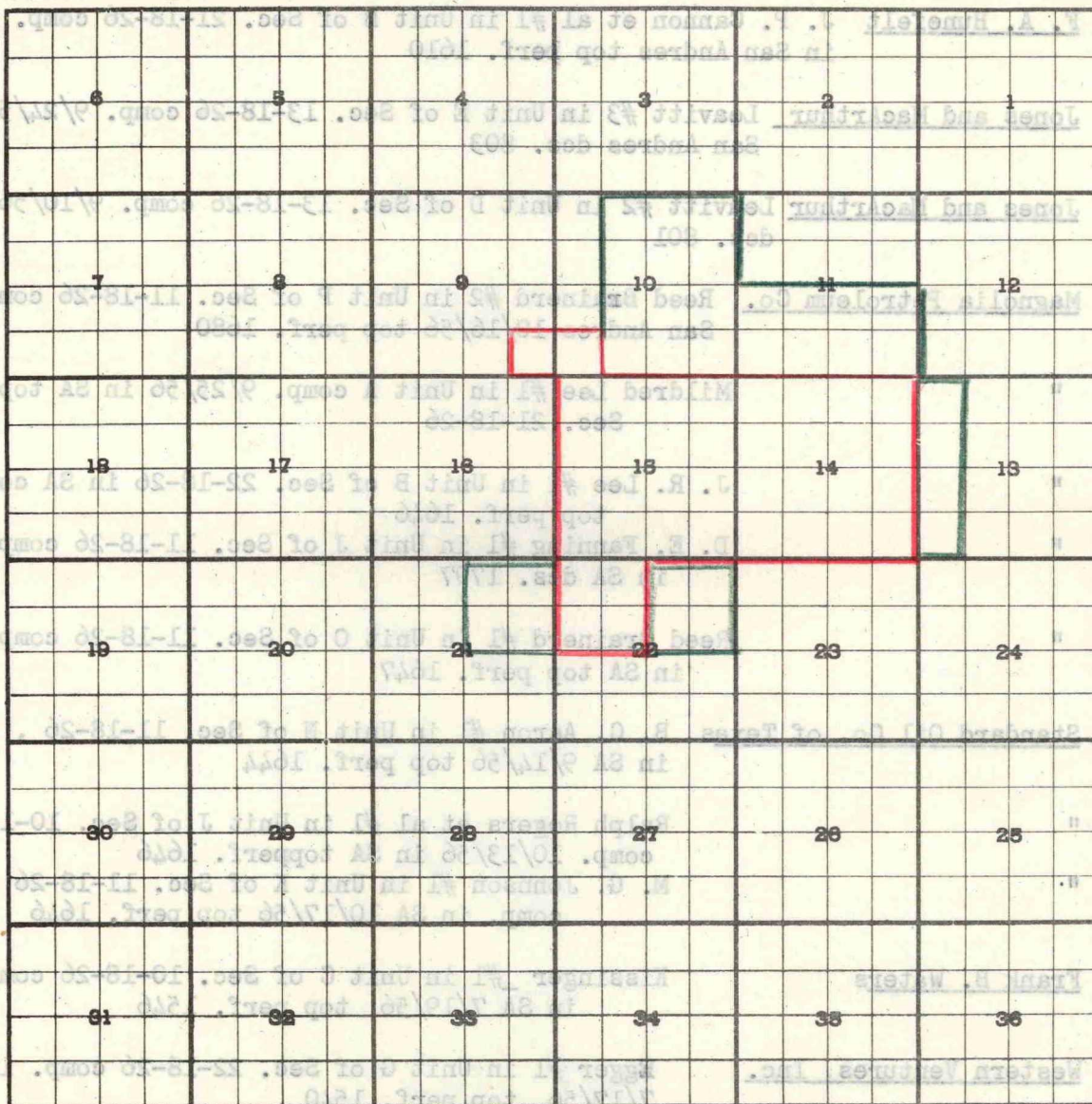
Donnelly Drlg. Co. Sinclair State "A" #1 in Unit L of Sec. 19-17-29
comp. in SR 6/14/56, dcs. 882 &Kincaid and Watson Humble State #3 in Unit K of Sec. 19-17-29
comp. 7/26/56 in SR dcs. 908

Existing Boundary: Colored in Red

Proposed Extension: Colored in Green SW/4 of Sec. 19

County EDDY Pool ATOKA

PF-San Andres

TOWNSHIP 18 South, RANGE 26 East, NEW MEXICO PRINCIPAL MERIDIAN

Purpose: To extend the pool for the inclusion of a number of wells-
listed on reverse side, all producing from San Andres

Existing Boundary: Colored in Red

Proposed Extension: Colored in Green E/2 and E/2 W/2 of Sec. 10

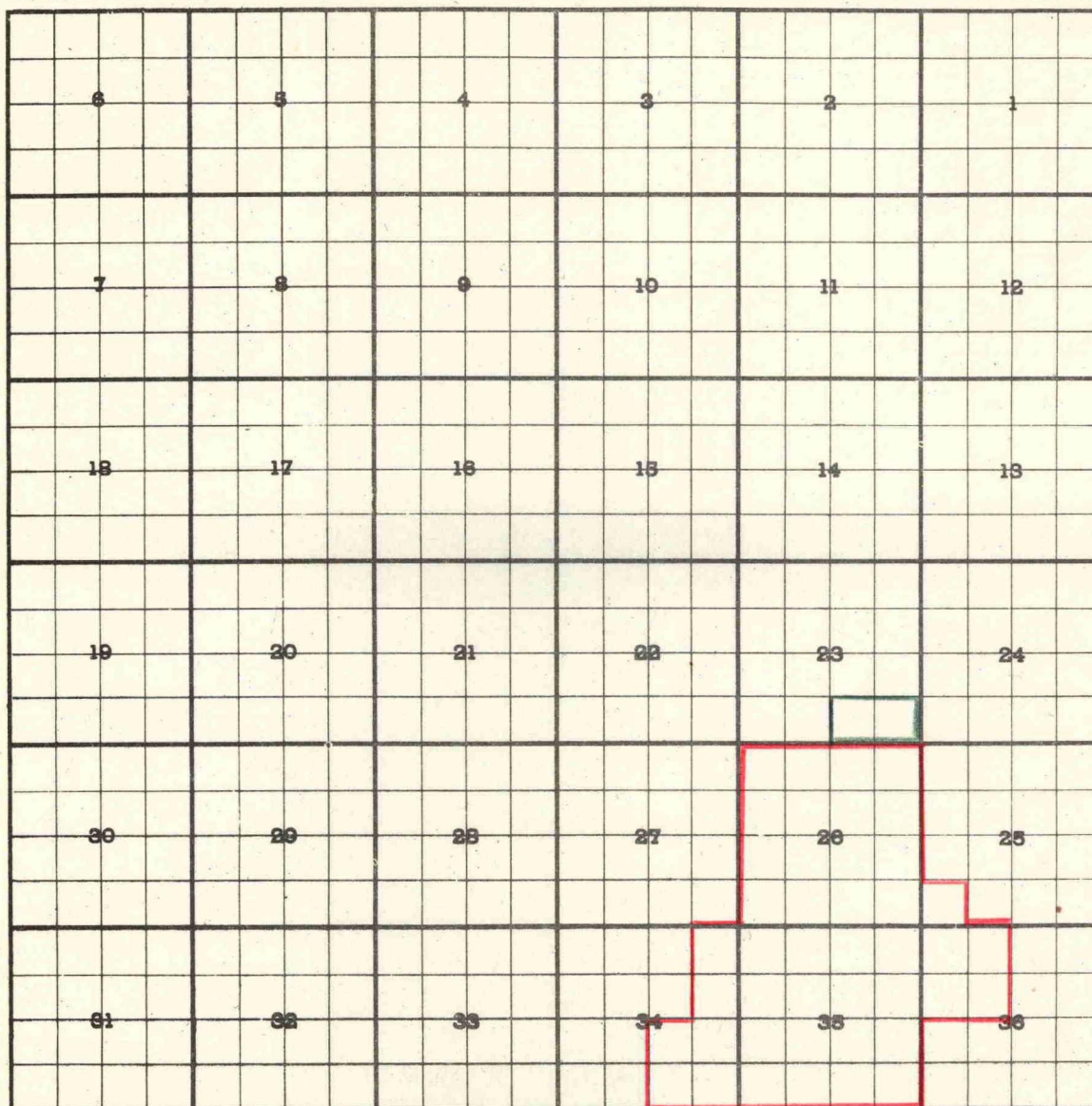
S/2 Sec. 11: W/2 W/2 Sec. 13: NE/4 Sec. 21:

NE/4 of Sec. 22

County LEAPool DEAN PERMO-PENN

Prod. Form-Permo-Penn and Wolfcamp

Depth Range 11-12

TOWNSHIP 15 South, RANGE 36 East, NEW MEXICO PRINCIPAL MERIDIAN

Purpose: To extend the pool for the inclusion of-

Sinclair State 735 #2 in Unit O of Section 23-15-36 comp. in Penn.

9/13/56 top perf. 11,623

Existing Boundary: Colored in Red

~~Proposed Extension: Colored in Green S/2 SE/4 of Sec. 23~~

E412

County EDDYPool DOS HERMANOS-YATES-SR

0-5

TOWNSHIP 20 South, RANGE 30 East, NEW MEXICO PRINCIPAL MERIDIAN

6	5	4	3	2	1
7	8	9	10	11	12
18	17	16	15	14	13
19	20	21	22	23	24
30	29	28	27	26	25
31	32	33	34	35	36

Purpose- To extend the pool for the inclusion of

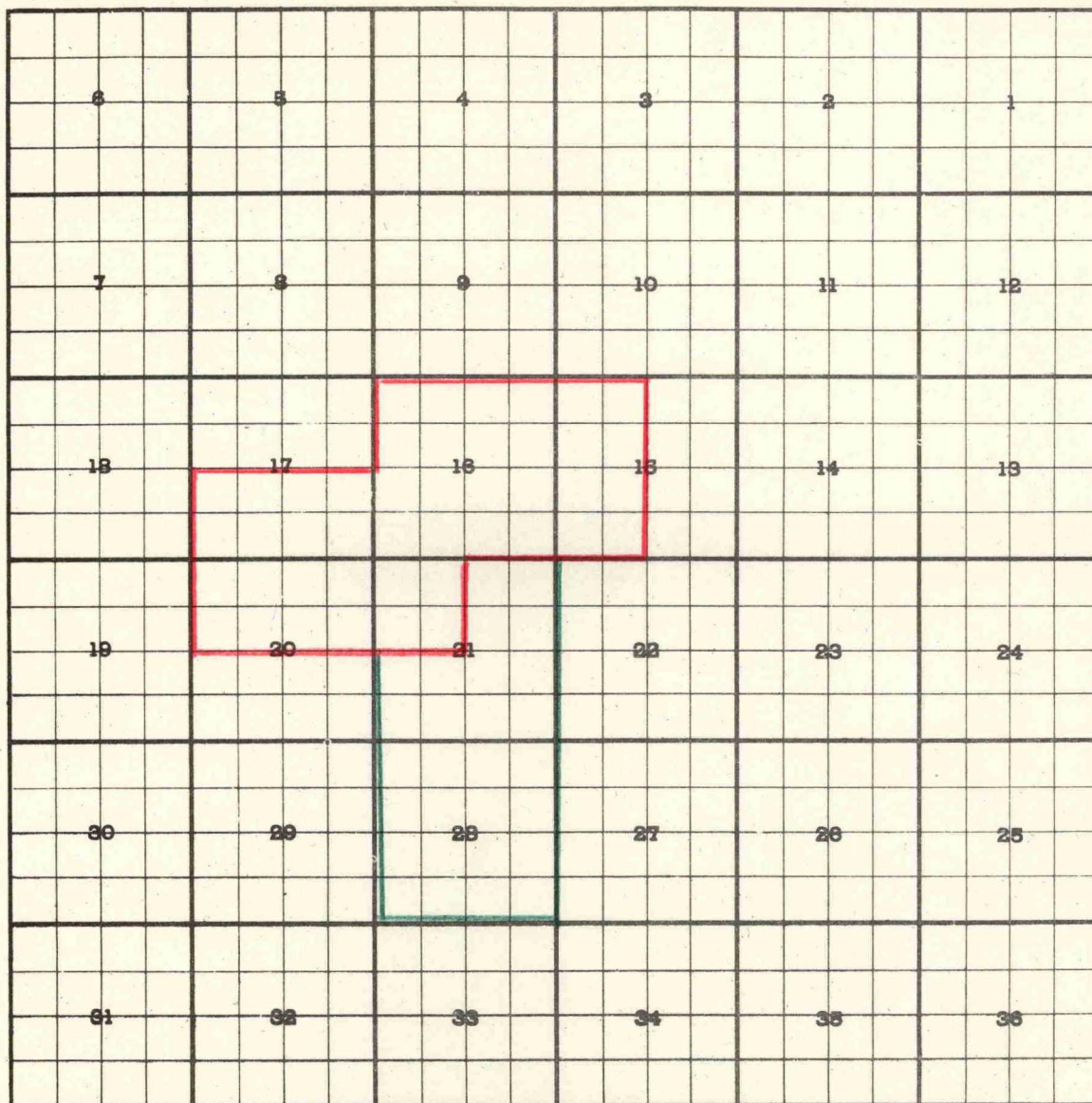
Gulf Oil Corp. Eddy State BD #1 in Unit A of Sec. 32-20-30 comp.6/17/56 in Yates dcs. 1605

Existing Boundary: Colored in Red

Proposed Extension: Colored in Green E/2 NE/4 Sec. 32

County EDDYPool HIGH-LONESOME

Queen 0-5

TOWNSHIP 16 South, RANGE 29 East, NEW MEXICO PRINCIPAL MERIDIAN

Purpose- To extend the pool for the inclusion of

Geror Oil Corp. Federal #1 in Unit 0 of Sec. 28-16-29 top perf. 1960 in Queen8/3/56

Existing Boundary: Colored in Red

Proposed Extension: Colored in Green E/2 and SW/4 of Sec. 21All Sec.: 28

Case 1175: Extension of an existing pool

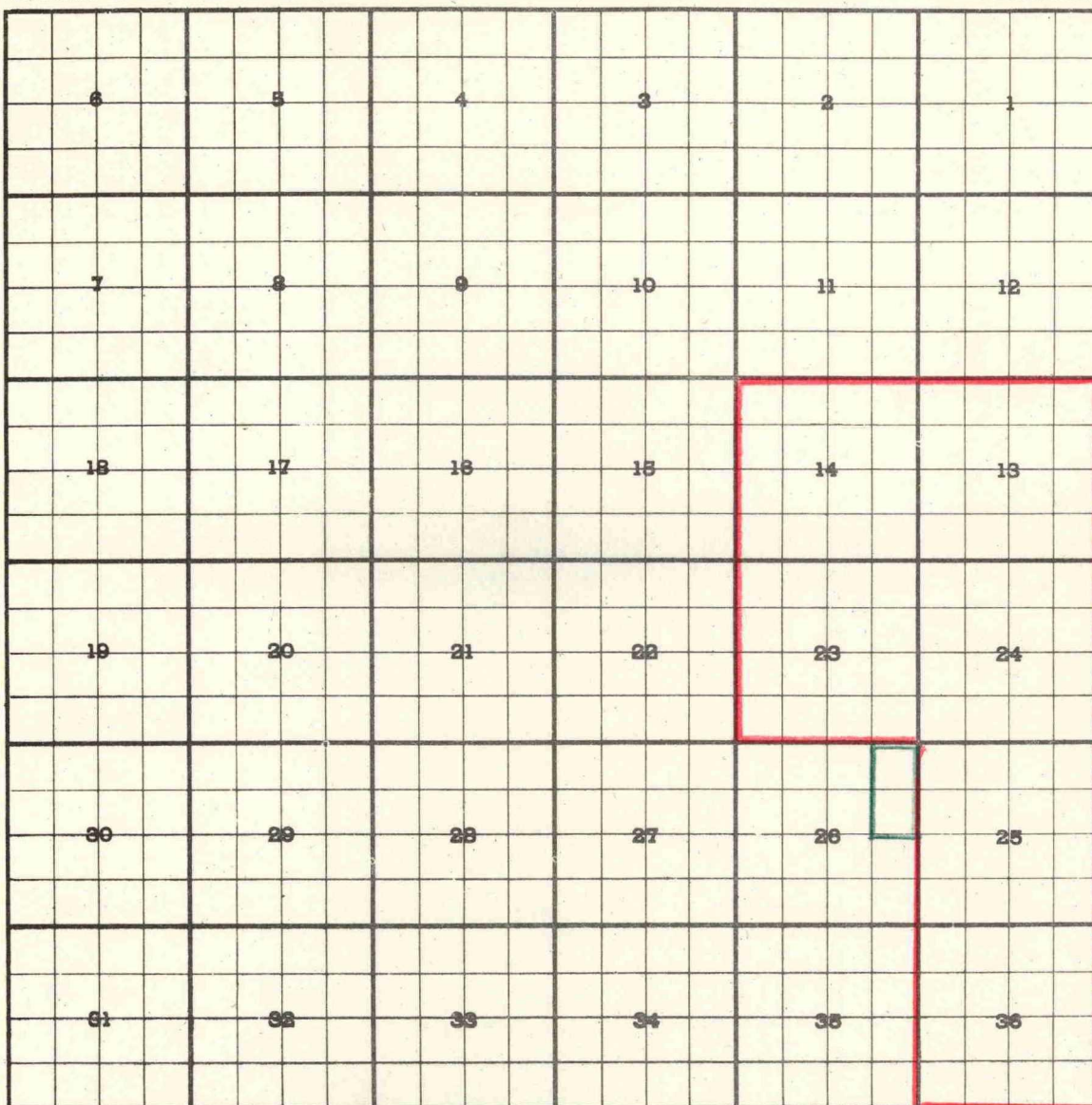
(P)

9415

County LEA Pool HOBBS

Gbg-SA 0-5

TOWNSHIP 18 South, RANGE 37 East, NEW MEXICO PRINCIPAL MERIDIAN



Purpose: To extend the pool for the inclusion of -

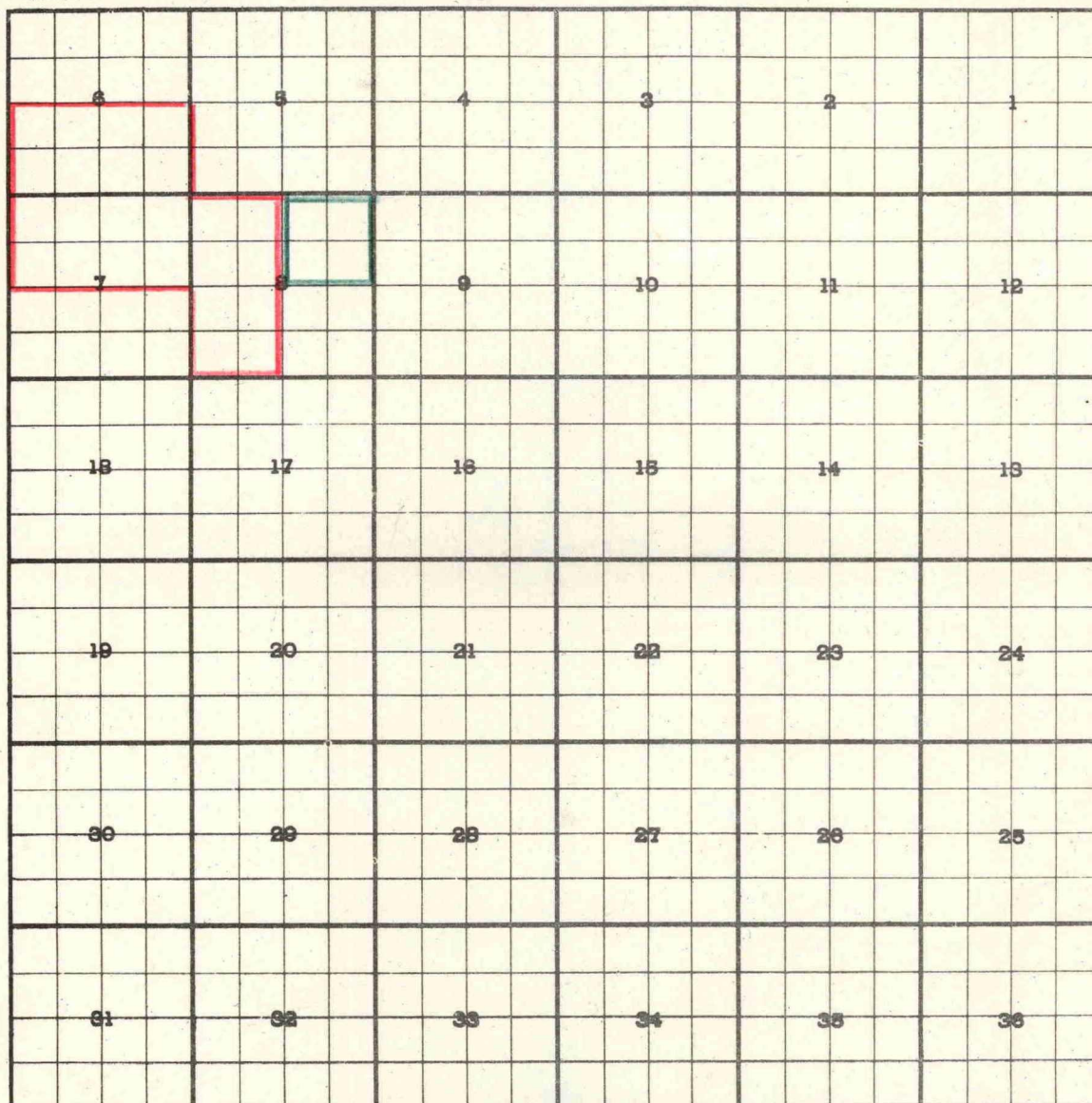
Skelly Oil Company Hobbs "E" #1 in Unit A of Sec. 26-18-37 comp. in
Grayburg 10/2/56 top perf. 4163

Existing Boundary : Co-lored in Red

Proposed Extension: Colored in Green E/2 NE/4 Sec. 26

County LEA Pool ROBERTS

Grayburg 0-5

TOWNSHIP 17 *South*, RANGE 33 *East*, NEW MEXICO PRINCIPAL MERIDIAN

Purpose: to extend the pool for the inclusion of

Shell Oil Co. State C #1 in Unit G of Sec. 8-17-33 comp. in Grayburg9/4/56 top perf. oh- dcs. 4253

Existing Boundary : Colored in Red

Proposed Extension: Colored in Green NE/4 Section 8

5417

County LEAPool TOWNSEND-WOLFCAMP

10-11

TOWNSHIP						South, RANGE	East,	NEW MEXICO PRINCIPAL MERIDIAN					
6	5	4	3	2	1								
7	8	9	10	11	12								
18	17	16	15	14	13								
19	20	21	22	23	24								
30	29	28	27	26	25								
31	32	33	34	35	36								

Purpose: To extend the pool for the inclusion of -

Shell Oil Company State ETA #8 in Unit K of Sec. 8-16-35 comp.in Wolfcamp 10/1/56 top perf. 10,545 &Austral Oil Expl. Inc. State B #1 in Unit P of Sec. 1-16-35 comp. inWolfcamp 9/17/56 top perf. 10,568

Existing Boundary : Colored in Red

Proposed Extension: Colored in Green

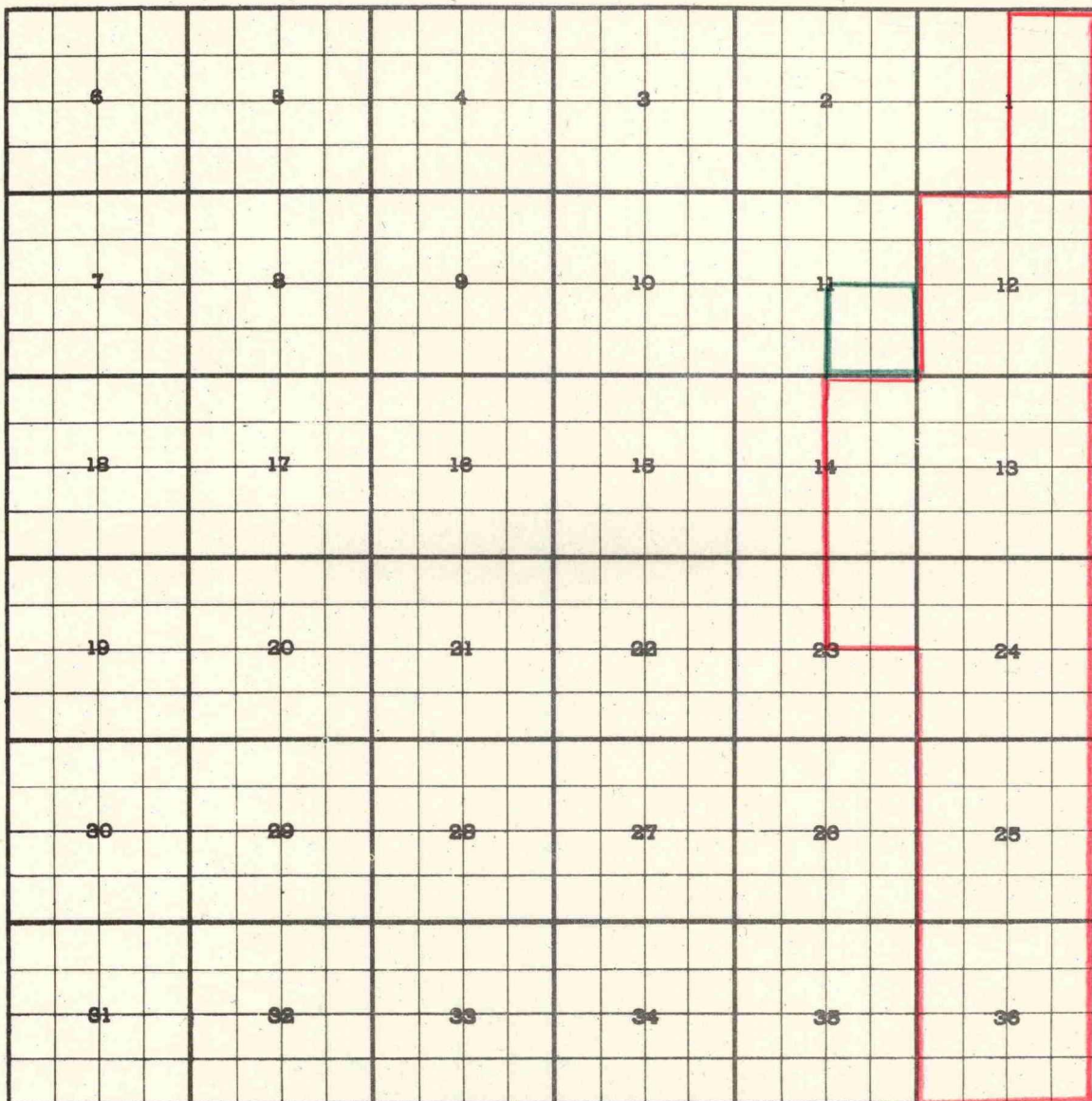
Lots 9, 10, 15 and 16 of Secc. 1
NE/4 SW/4 of Sec. 8

County LEA Pool JALMAT

All Yates and part of SR

5418

TOWNSHIP 22 South, RANGE 35 East, NEW MEXICO PRINCIPAL MERIDIAN



Purpose: To extend the pool for the inclusion of

The British American Oil Producing Co. Hall State F#1-in Unit P

of Sec. 11-22-35 comp. 8/1/56 in Yates top perf. 3812

Existing Boundary ; Colored in Red

Proposed Extension: Colored in Green SE/4 of Sec. 11

Case 1175: Extension of an existing pool

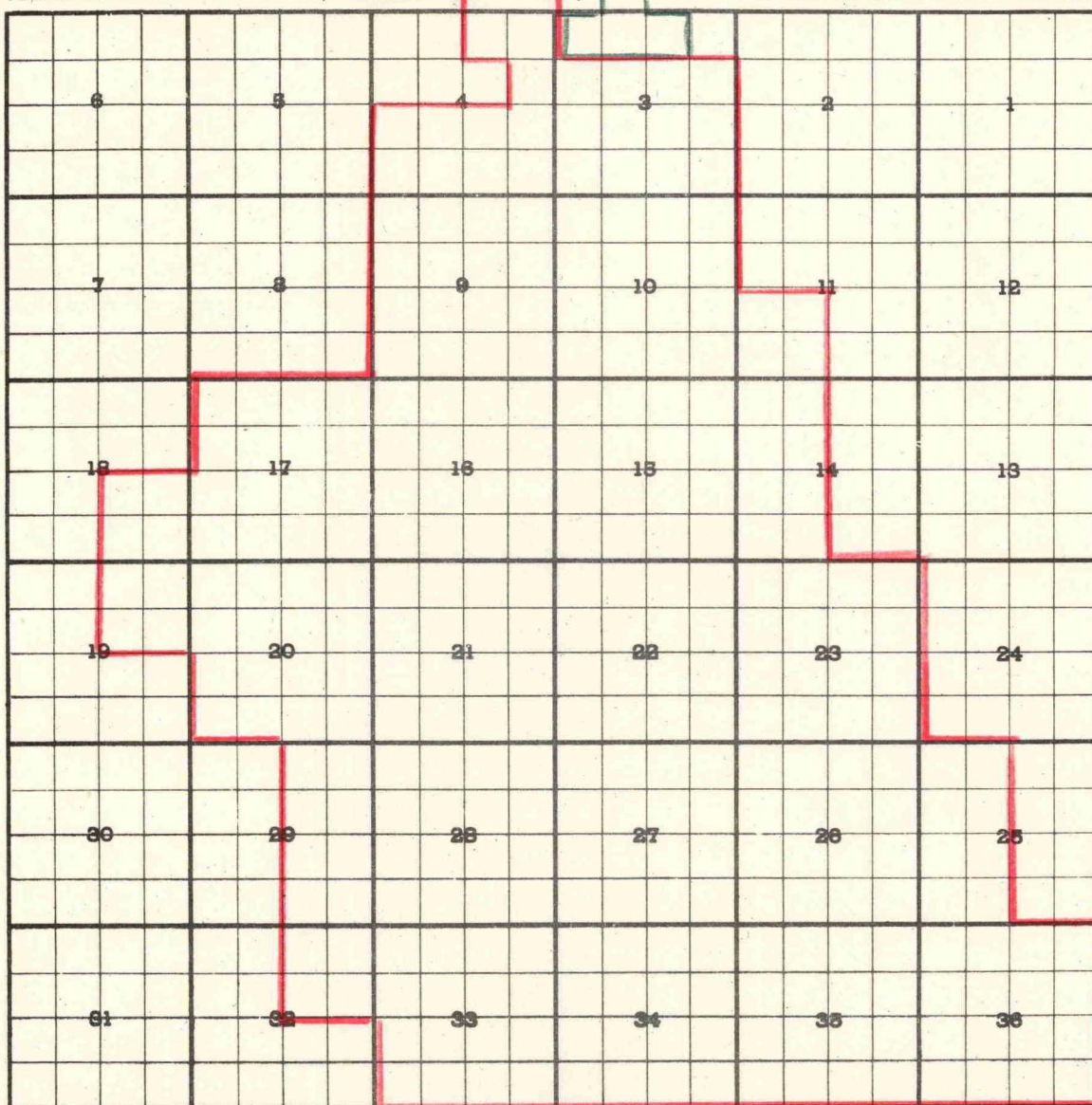
(U)

County LEA

Pool BLINEBRY (GAS)

Shelley ~~Ex. 20~~
EX. 2

TOWNSHIP 21 South, RANGE 37 East, NEW MEXICO PRINCIPAL MERIDIAN



Purpose: To extend the pool for the inclusion of

Shell Oil Company Taylor-Glenn #1 in Unit K of Sec. 3-21-37, dually completed as Drinkard oil and Blinbry gas, gas zone completed 5/20/56 top perf. 5816

Existing Boundary : Colored in Red

Proposed Extension: Colored in Green Lots 6,10,11 and 12 of Section 3

BEFORE THE
OIL CONS. V. I. COM. - SECTION
Shell oil
CASE *1175*

Wells outside the Atoka pool to be brought in by Case 1175 (K)

F. A. Hunefelt J. P. Cannon et al #1 in Unit B of Sec. 21-18-26 comp. 7/28/56
in San Andres top perf. 1610

Jones and MacArthur Leavitt #3 in Unit E of Sec. 13-18-26 comp. 9/24/56 in
San Andres dcs. 803

Jones and MacArthur Leavitt #2 in Unit D of Sec. 13-18-26 comp. 9/10/56 in SA
dcs. 801

Magnolia Petroleum Co. Reed Brainerd #2 in Unit P of Sec. 11-18-26 comp. in
San Andres 10/16/56 top perf. 1680

" Mildred Lee #1 in Unit A comp. 9/25/56 in SA top perf. 1556
Sec. 21-18-26

" J. R. Lee #1 in Unit B of Sec. 22-18-26 in SA comp. 10/4/56
top perf. 1646

" D. E. Fanning #1 in Unit J of Sec. 11-18-26 comp. 9/6/56
in SA dcs. 1797

" Reed Brainerd #1 in Unit O of Sec. 11-18-26 comp. 7/28/56
in SA top perf. 1647

Standard Oil Co. of Texas B. C. Aaron #1 in Unit N of Sec. 11-18-26 , comp.
in SA 9/14/56 top perf. 1644

" Ralph Rogers et al #1 in Unit J of Sec. 10-18-26
comp. 10/13/56 in SA top perf. 1646

" M. G. Johnson #1 in Unit K of Sec. 11-18-26
comp. in SA 10/17/56 top perf. 1646

Frank B. Waters Kissinger #1 in Unit C of Sec. 10-18-26 comp.
in SA 7/19/56 top perf. 1546

Western Ventures, Inc. Egger #1 in Unit G of Sec. 22-18-26 comp. in SA
7/17/56 top perf. 1540