

(+)

Proposed creation of the
West Square Lake Grayburg-
San Andres Pool consisting of:

T 16 S R 29 E NM PM

Sec 25: SE/4 SE/4

Sec 36: NE/4

~~T 16 S R 30 E NM PM~~

Sec 30: SW/4

Dismissed

County EDDY Pool WEST CAVE-SAN ANDRES

PF SA DR 0-5

TOWNSHIP 17 South, RANGE 28 East, NEW MEXICO PRINCIPAL MERIDIAN

6	5	4	3	2	1
7	8	9	10	11	12
18	17	16	15	14	13
19	20	21	22	23	24
30	29	28	27	26	25
31	32	33	34	35	36

Purpose: To create anew pool for

G. Kelly Stout Superior #1 in Unit J of Section 12-17-28 completed

8/3/55 in San Andres top per. 2434

Proposed Boundary Colored in Red- SE/4 of Section 12

Pool FOUR LAKES-PENNSYLVANIAN

TOWNSHIP 12 South, RANGE 34 East, NEW MEXICO PRINCIPAL MERIDIAN

6	5	4	3	2	1
7	8	9	10	11	12
13	17	16	15	14	13
19	20	21	22	23	24
26	29	28	27	26	25
31	32	33	34	35	36

Proposed Boundary: Colored in Red- NW/4 of Section 1, NE/4 of Section 2

County EDDY Pool WEST HENSHAW-GRAYBURG

DR-0-5

PF Grayburg

TOWNSHIP 16 South, RANGE 30 East, NEW MEXICO PRINCIPAL MERIDIAN

6	5	4	3	2	1
7	8	9	10	11	12
18	17	16	15	14	13
19	20	21	22	23	24
30	29	28	27	26	25
31	32	33	34	35	36

Purpose: To create a new pool for

General American Oil Co. Federal Sivley #1-N Sec. 8-16-30 comp.

9/4/56 in Grayburg dcs. 2745 &

"

Federal Sivley #2-M Sec. 8-16-30 comp. 12/2/56 in

Proposed Boundary : Colored in Red

SW/4 of Section 8

Qnbg. dcs. 2734

County LEA Pool LEAMEX-PENNSYLVANIAN

PF Penn. DR 11-12

TOWNSHIP 17 South, RANGE 33 East, NEW MEXICO PRINCIPAL MERIDIAN

6	5	4	3	2	1
7	8	9	10	11	12
13	17	18	15	14	13
19	20	21	22	23	24
26	29	28	27	26	25
31	32	33	34	35	36

Purpose : To craete a new pool for thePhillips Pet. Co. Leamex #6 in Unit L of Section 23-17-33 completedin Penn. 11/1/56 top perf. 11,316Proposed Boundary: Colored in Red SW/4 of Section 23

County ROOSEVELT Pool MILNESAND-PENNSYLVANIAN

P.F.-Penn. Depth Range 9-10

TOWNSHIP 8 South, RANGE 35 East, NEW MEXICO PRINCIPAL MERIDIAN

6	5	4	3	2	1
7	8	9	10	11	12
13	17	18	19	14	13
19	20	21	22	23	24
26	29	28	27	26	25
31	32	33	34	35	36

Purpose: To create a new pool for the

Magnolia Pet. Co. Jacobs Federal #1 in Unit L of Section 18-8-35completed 10/21/56 in Penn. top perf. 9202Proposed Boundary : Colored in Red SW/4 of Section 18

County ~~LEA~~ Eddy Pool WELCH-PENNSYLVANIAN GAS

PF-Penn DR-

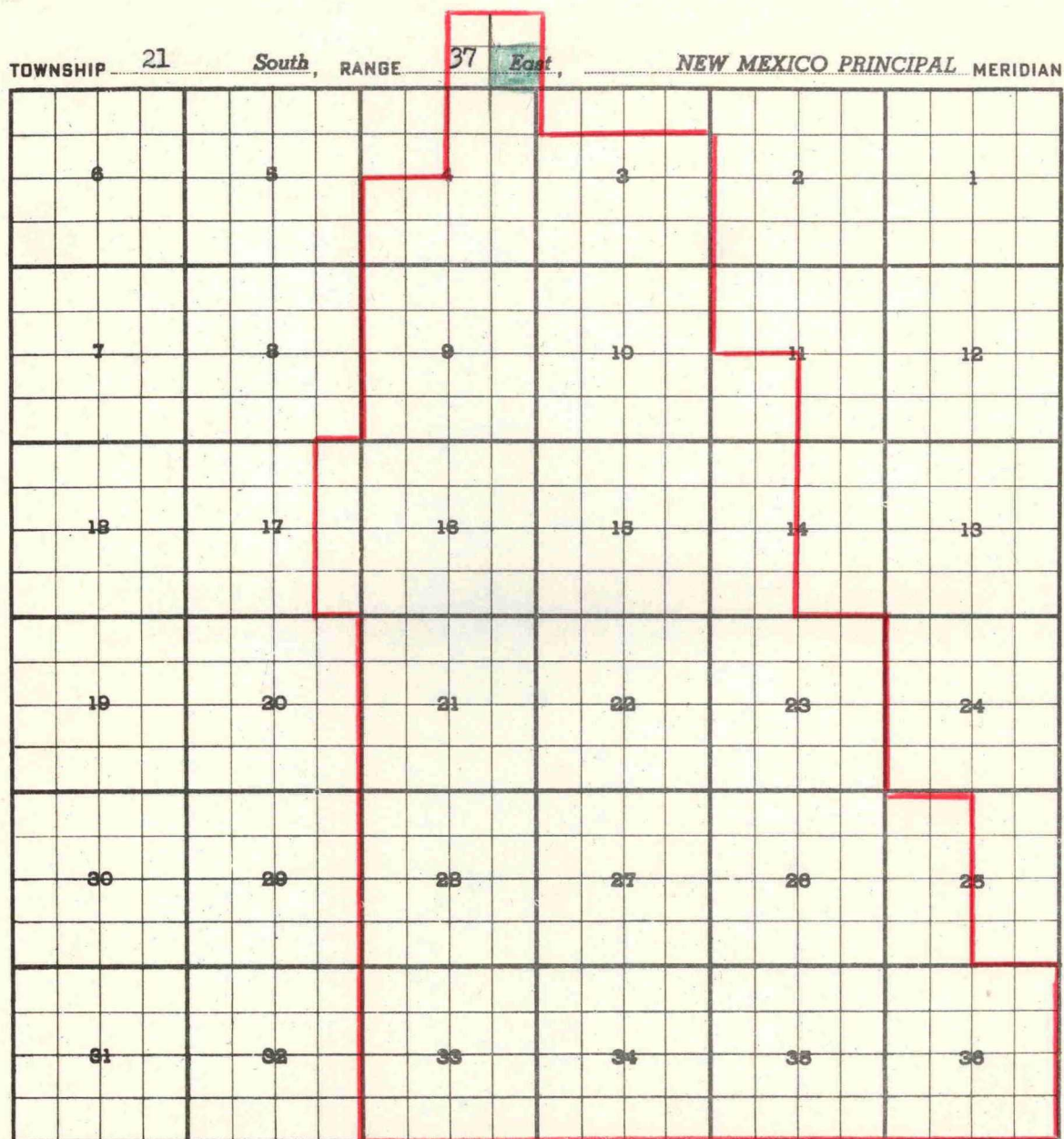
TOWNSHIP 26 South, RANGE 27 East, NEW MEXICO PRINCIPAL MERIDIAN

6	5	4	3	2	1
7	8	9	10	11	12
18	17	16	15	14	13
19	20	21	22	23	24
30	29	28	27	26	25
36	35	34	33	32	31

Purpose: To create a new pool for

El Paso Natural Gas Co.'s Welch Unit #1-X in Unit D of Section 21-26-27
comp. 10/15/56 in Penn. top perf. 12,502

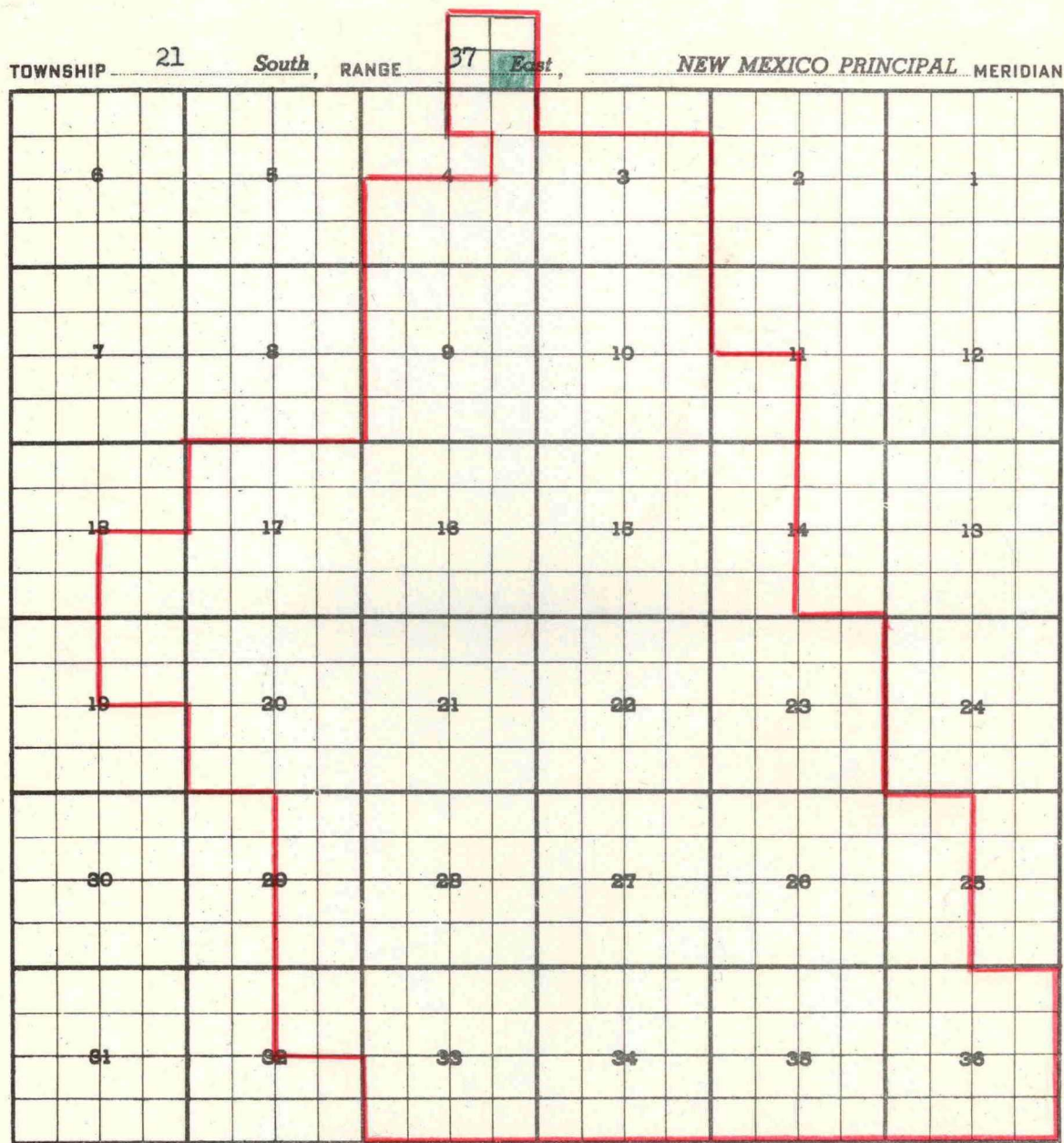
Proposed Boundary : Colored in Red NW/4 of Section 21

County LEA Pool BLINEBRY OIL

Purpose: To delete an area from the Blinebry Oil Pool to add to the
Terry-Blinebry for Shell well See Terry-Blinebry Plat

Existing Boundary: Colored in Red

Proposed Deletion: Lot 8 of Section 4 Colored in Green

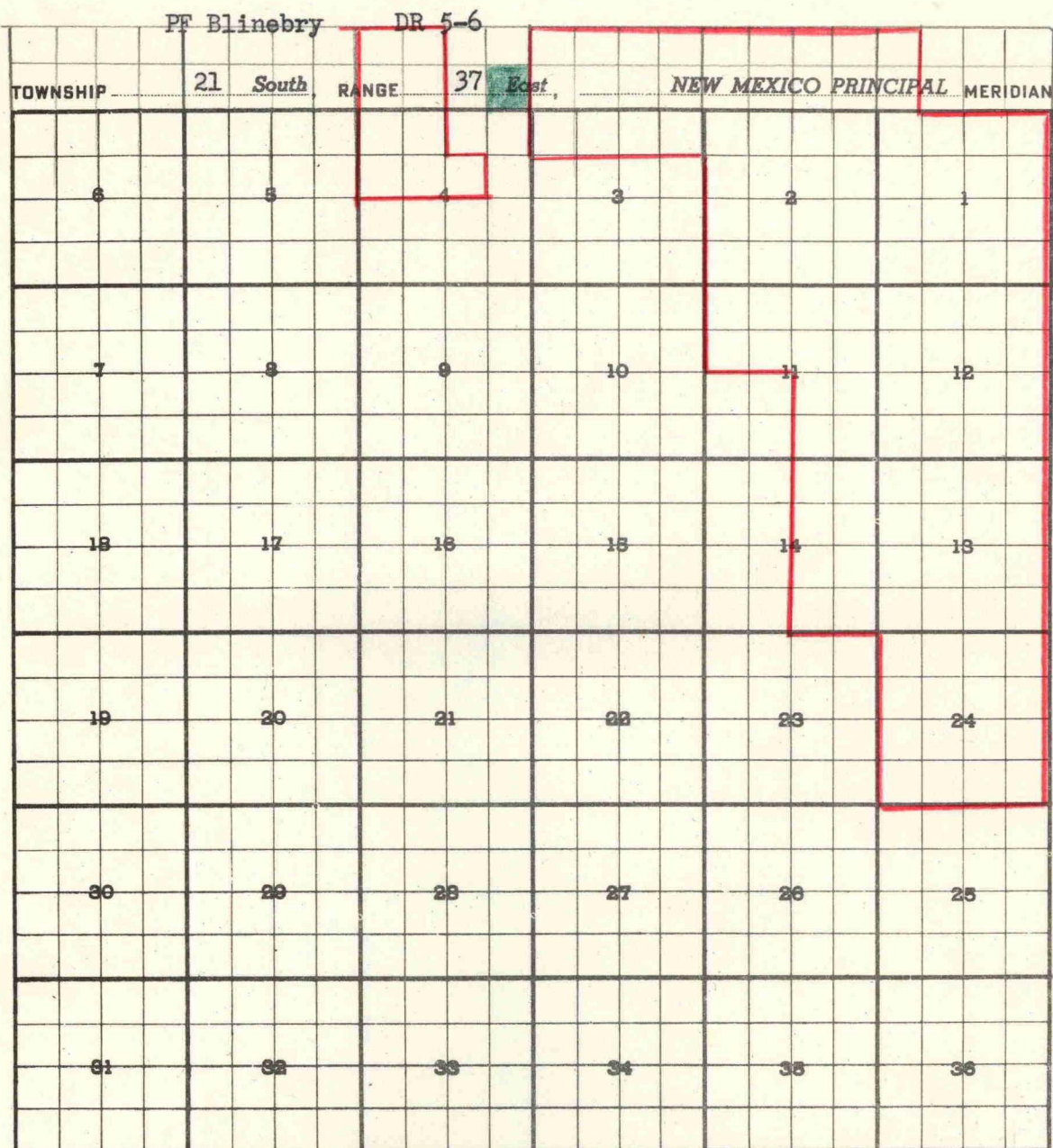
County LEA Pool BLINEBRY GAS

Purpose: To delete an area from the Blinebry Gas to be added to the

Terry-Blinebry

Proposed deletion: Lot 8 of Section 4 Colored in Green

Existing Boundary : Colored in Red

County LEA Pool TERRY-BLINEBRY

Purpose: To extend the limits of the Terry-Blinebry for

Shell Oil Co. Taylor-Glenn #1 in Lot 8 of Section 4-21-37, comp.

9/23/56 in Blinebry top perf. 5826(Blinebry Pool Well)

Existing Boundary : Colored in Red

Proposed Extension: Lot 8 of Section 4 Colored in Green

0-5 Queen

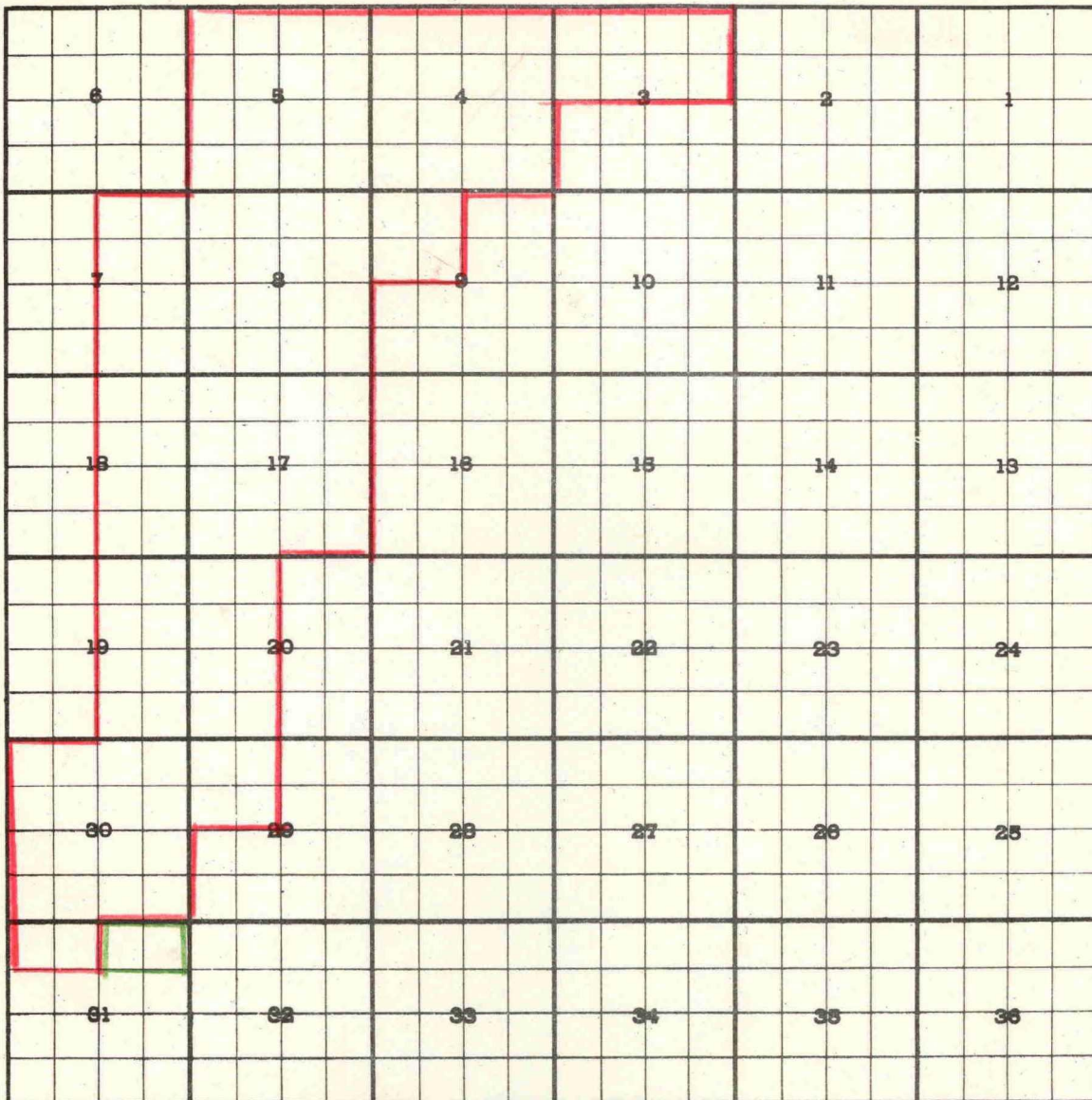
A 36-square grid with numbers 1 through 36. The grid is 6 squares wide and 6 squares high. The numbers are arranged in a specific pattern, with some squares containing numbers and others being empty. Red and green paths are drawn on the grid, starting from the top-left corner and ending at the bottom-right corner. The red path is a continuous line that starts at square 1 and ends at square 36. The green path is a continuous line that starts at square 1 and ends at square 36.

6	5	4	3	2	1
7	8	9	10	11	12
13	17	16	15	14	13
19	20	21	22	23	24
29	28	27	26	25	24
31	32	33	34	35	36

Proposed Extensions: Color in Green-Adv. W/2 NW/4 of Sec. 15; Unadv; SE/4 NE/4 Sec. 8;
W/2 NE/4 of Section 20

County LEA Pool CAPROCK-QUEEN

0-5 Queen

TOWNSHIP 15 South, RANGE 31 East, NEW MEXICO PRINCIPAL MERIDIAN

Purpose: To extend the pool for the inclusion of

Late Oil Co. T. P. State #1 in Unit B of Section 31-15-31 comp. 11/18/56
in Queen dcs. 3087

Existing Boundary : Colored in Red

Proposed Extension: Colored in Green UNADVERTISED

County LEAPool EUMONT

0-5 Y-SR-Qu.

TOWNSHIP 18 South, RANGE 37 East, NEW MEXICO PRINCIPAL MERIDIAN

6	5	4	3	2	1
7	8	9	10	11	12
18	17	16	15	14	13
19	20	21	22	23	24
30	29	28	27	26	25
31	32	33	34	35	36

Purpose: To extend the pool for the inclusion of

Morris R. Antweil Lowe State "B" #-1 in Unit F of Section 33-18-37
comp. 10/11/56 in Queen top per. 3908

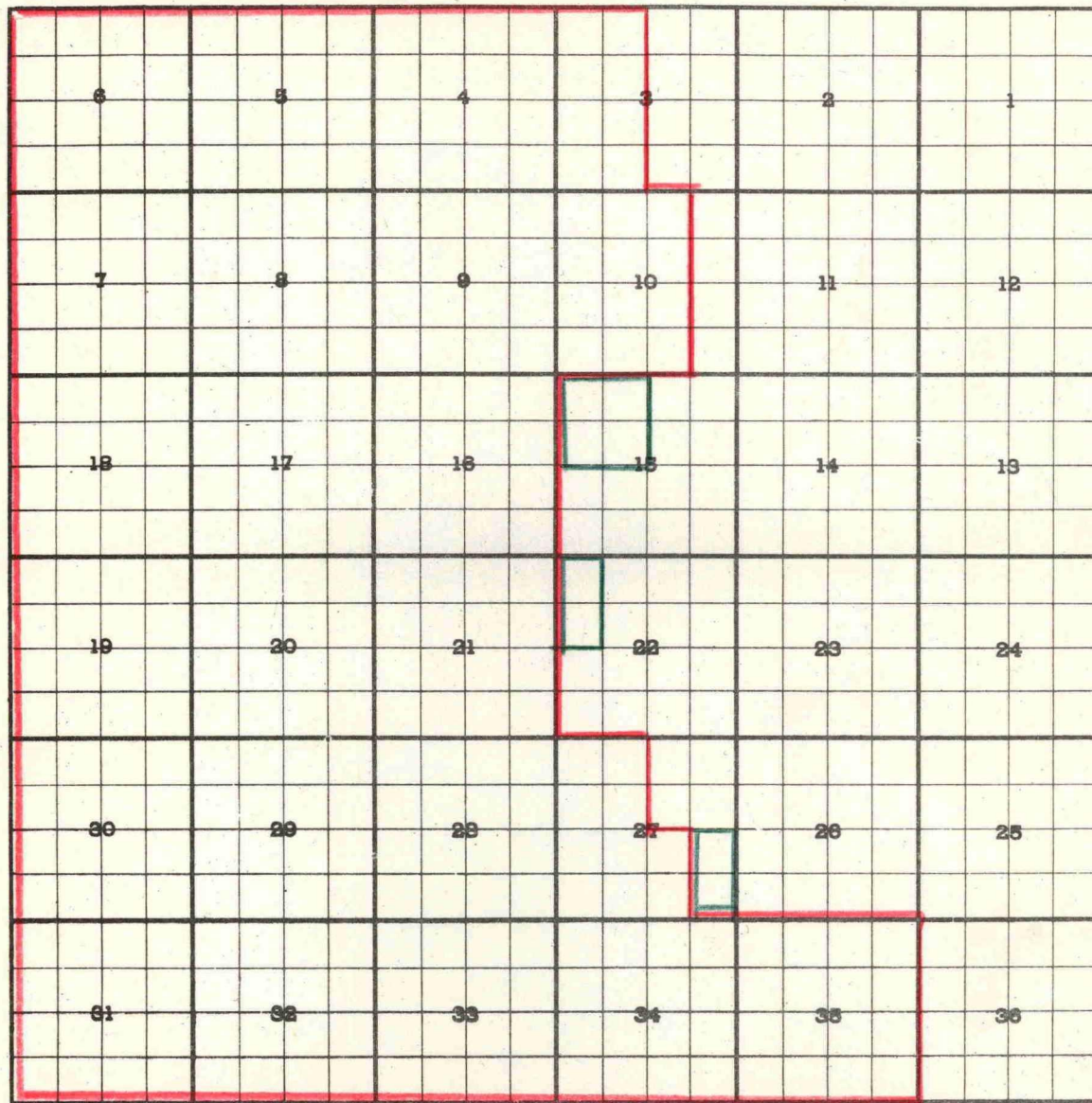
Existing Boundary : Colored in Red

Proposed Extension: Colored in Green -N/2 Section 33

County LEA Pool EUMONT

(L)

0-5 Y-SR-Qu.

TOWNSHIP 19 South, RANGE 37 East, NEW MEXICO PRINCIPAL MERIDIAN

Purpose: To extend the pool for the inclusion of

Unadvertised Tidewater Oil Company State AJ #1 in Unit D of Section 15-19-37 comp.
11/19/56 in Queen top perf. 3916

Advertised Standard Oil Co. of Texas State 1-22 #1 in Unit E of Sec. 22-19-37
comp. 10/17/56 in Queen top perf. 3878

Unadvertised Tidewater Oil Co. State AJ #1 in Unit I of 27-19-37 comp. 11/29/56 in Qu.

Existing Boundary : Colored in Red

Proposed Extension: Colored in Green

Adv. W/2 NW/4 of Sec. 22

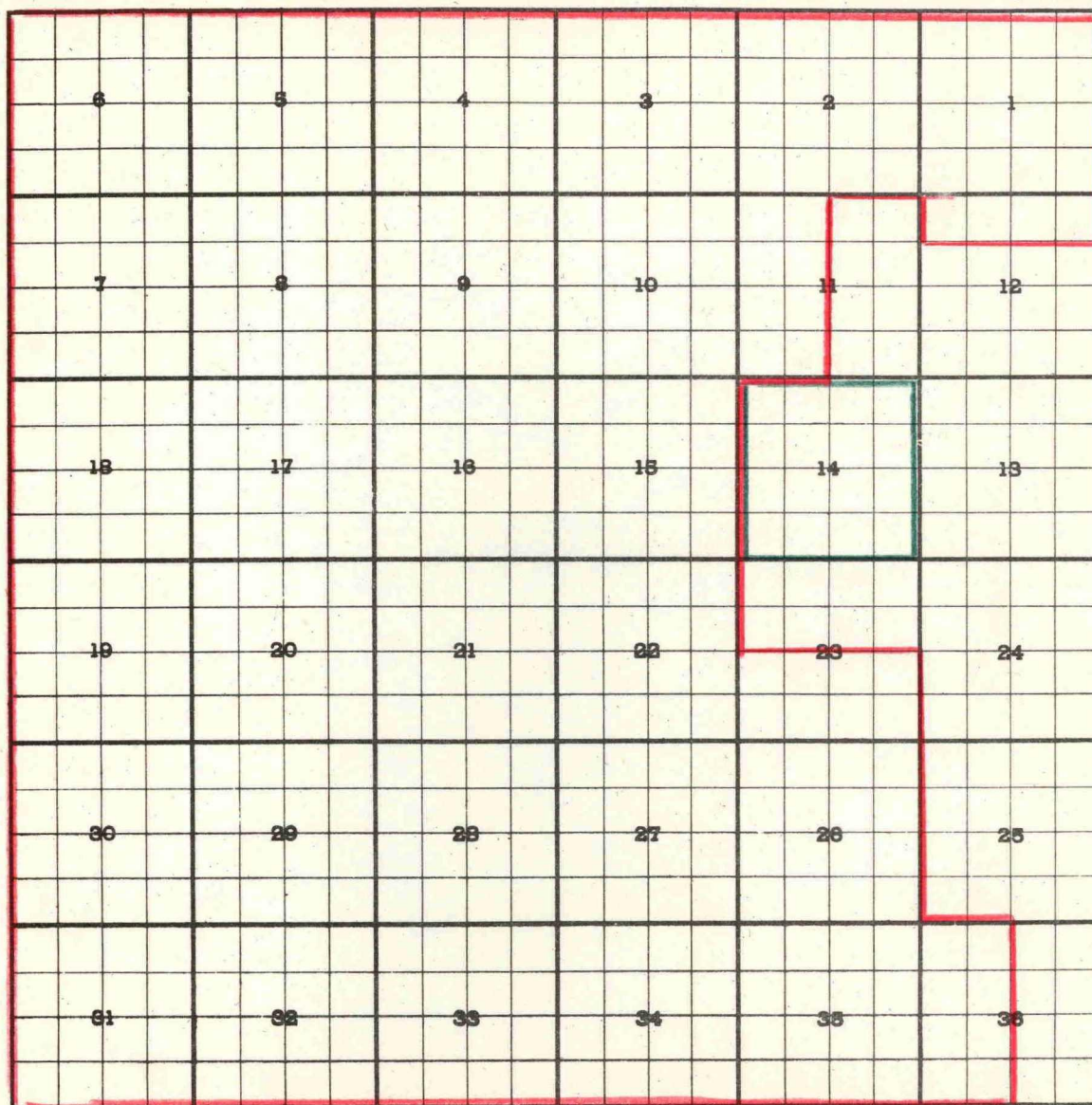
Unadv. NW/4 of Section 15

& E/2 SE/4 of Sec. 27

top perf.
3823

County LEAPool EUMONT

O-5 Y-SR-Qu.

TOWNSHIP 20 South, RANGE 37 East, NEW MEXICO PRINCIPAL MERIDIAN

Purpose: To extend the pool for the inclusion of

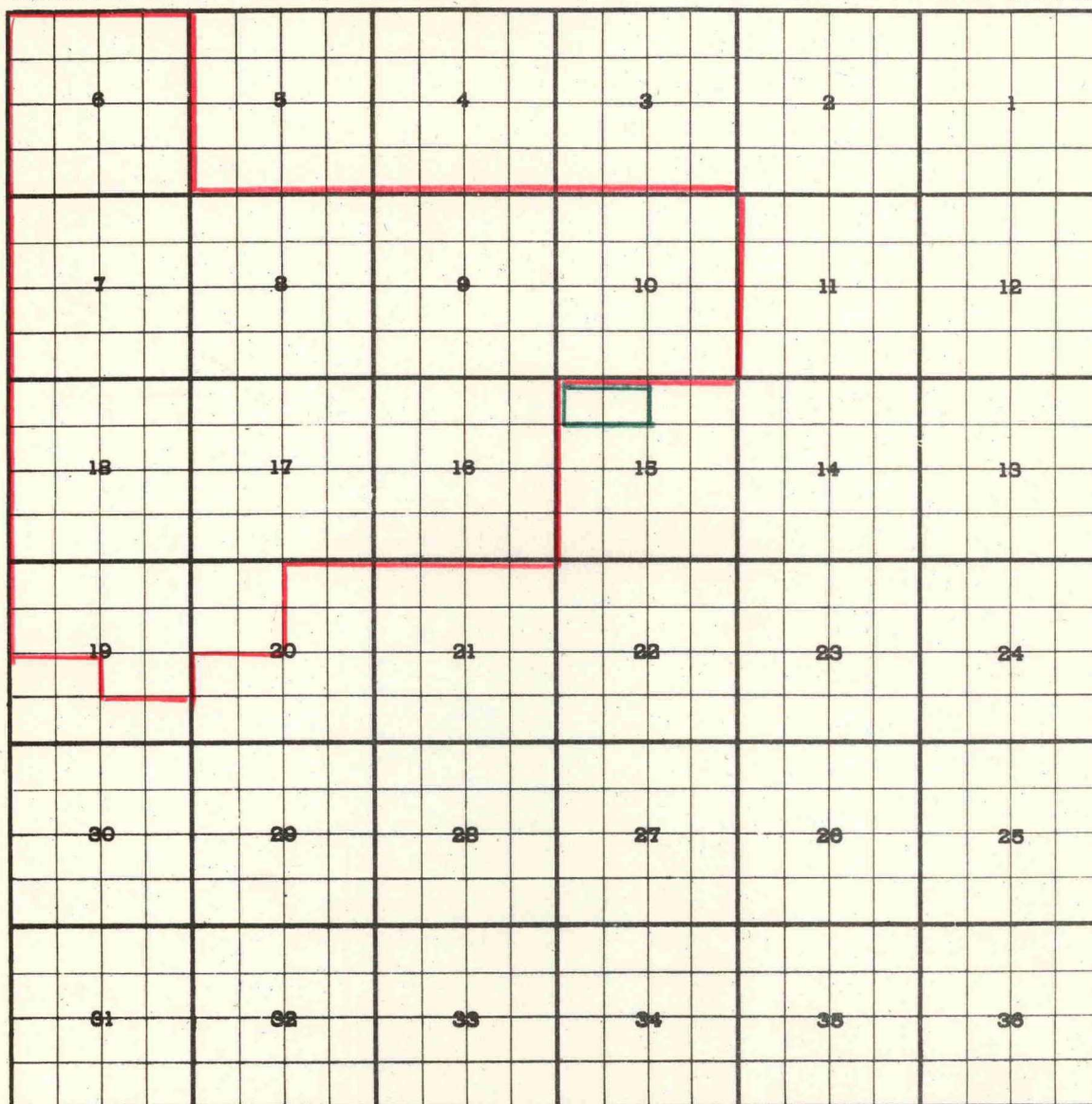
Continental Oil Company Skaggs B-14 #1 , Gas Well in Unit L ofSection 14-20-37 comp. 6/20/56 in Queen top perf.
3548

Existing Boundary & Colored in Red

Proposed Extension: Colored in Green All Sec. 14 Unadvertised

County LEA Pool EUMONT

0-5 Y-SR-Qu.

TOWNSHIP 22 South, RANGE 37 East, NEW MEXICO PRINCIPAL MERIDIAN

Purpose : To extend the pool for the inclusion of

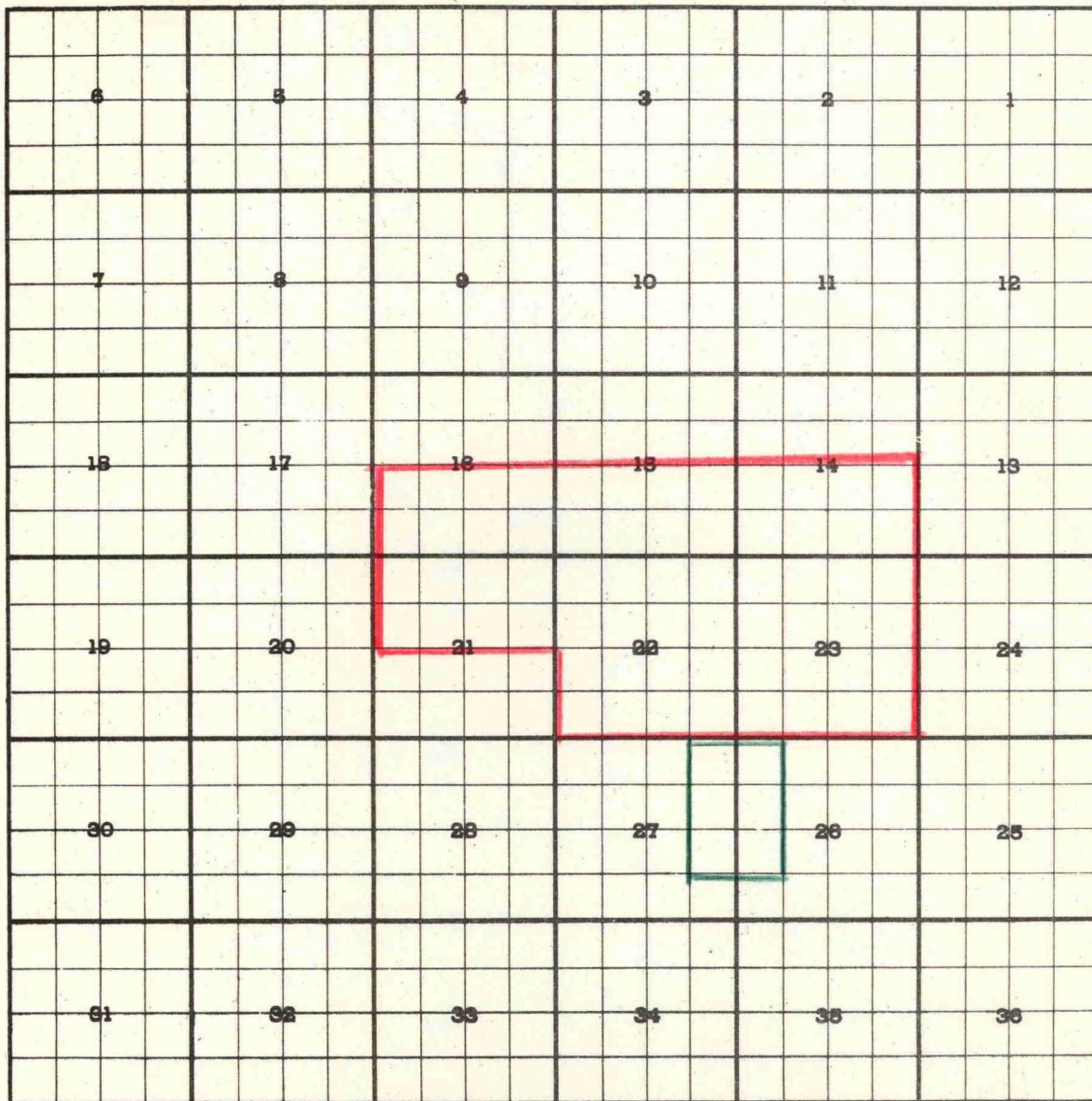
Rowan Oil Company Ernest Walden #6 in Unit D of Section 15-22-37, Gas
Well Completed in Queen 5/20/56 top perf. 3425

Existing Boundary : Colored in Red

Proposed Extension: Colored in Green N/2 NW/4 of Section 15

County LEO EDDY Pool LEO

PF- To be extended to include Queen as well as Grayburg

TOWNSHIP 18 South, RANGE 30 East, NEW MEXICO PRINCIPAL MERIDIAN

Purpose: To extend the pool to include the Grayburg and Queen formations
and extend the horizontal limits to include:

R. J. Jones S. D. Gates #1 in Unit L of Sec. 26-18-30 comp. 5/8/55 in Grayburg
top. perf. 3052 &

O. H. Randel McLean Federal #1 in Unit I of Section 27-18-30 comp. in
Queen 1/24/55 top per. 2815

Existing Boundary : Colored in Red

Proposed Extension: Colored in Green W/2 NW/4 and NW/4 SW/4 of Section 26
E/2 NE/4 and NE/4 SE/4 of Section 27

County EDDY Pool LOCO HILLS

O-5 PF G-SA

TOWNSHIP 18 South, RANGE 29 East, NEW MEXICO PRINCIPAL MERIDIAN

6	5	4	3	2	1
7	8	9	10	11	12
13	17	16	15	14	13
19	20	21	22	23	24
29	28	27	26	25	
31	32	33	34	35	36

Purpose:

To extend the pool for the inclusion of -

Harvey E. Yates Travis #8 in Unit A of Sec. 19-18-29 comp.

2/10/56 in Grayburg top perf. 2390

"

Travis #9 in Unit H of Section 19-18-29 comp.

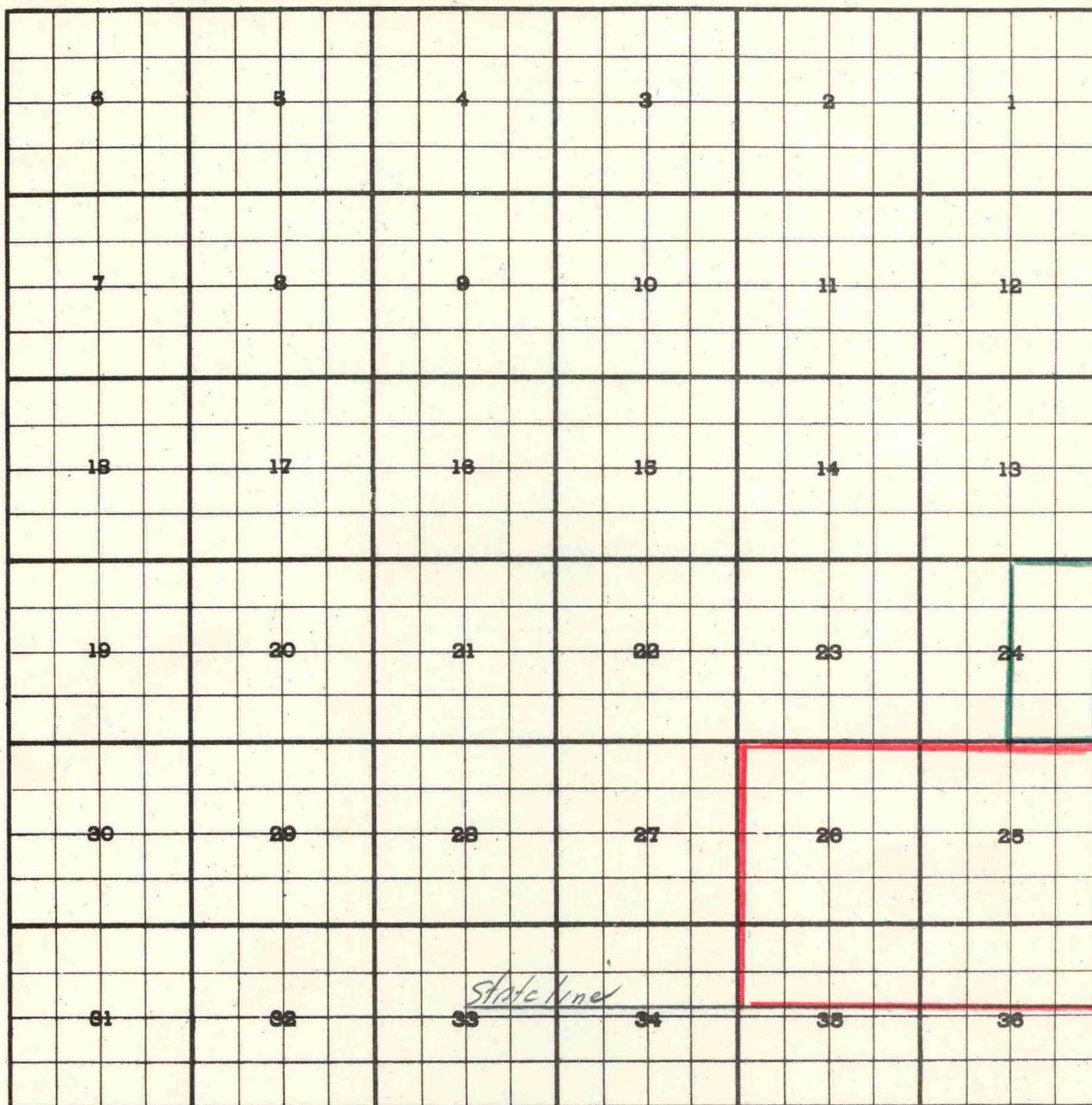
4/18/56 in Grayburg top perf. 2356

Existing Boundary : Colored in Red

Proposed Extension: Colored in Green NE/4 of Section 19

County EDDY Pool NORTH MASON-DELAWARE

DR 0-5 Delaware

TOWNSHIP 26 South, RANGE 31 East, NEW MEXICO PRINCIPAL MERIDIAN

Purpose: To extend the pool for the inclusion of

The Texas Company R. T. Wilson Federal #3 in Unit H of Sec. 24-26-31 comp.
8/13/56 in Delaware, dcs. 4272

R. T. Wilson #4 in Unit O of Sec. 24-26-31 comp. 8/24/56
dcs. 4221

Existing Boundary : Colored in Red

Proposed Extension: Colored in Green E/2 of Section 24

County EDDY Pool PALMILLO

DR 0-5 PF San Andres-to add Grayburg

TOWNSHIP 18 South, RANGE 29 East, NEW MEXICO PRINCIPAL MERIDIAN

6	5	4	3	2	1
7	8	9	10	11	12
18	17	16	15	14	13
19	20	21	22	23	24
30	29	28	27	26	25
31	32	33	34	35	36

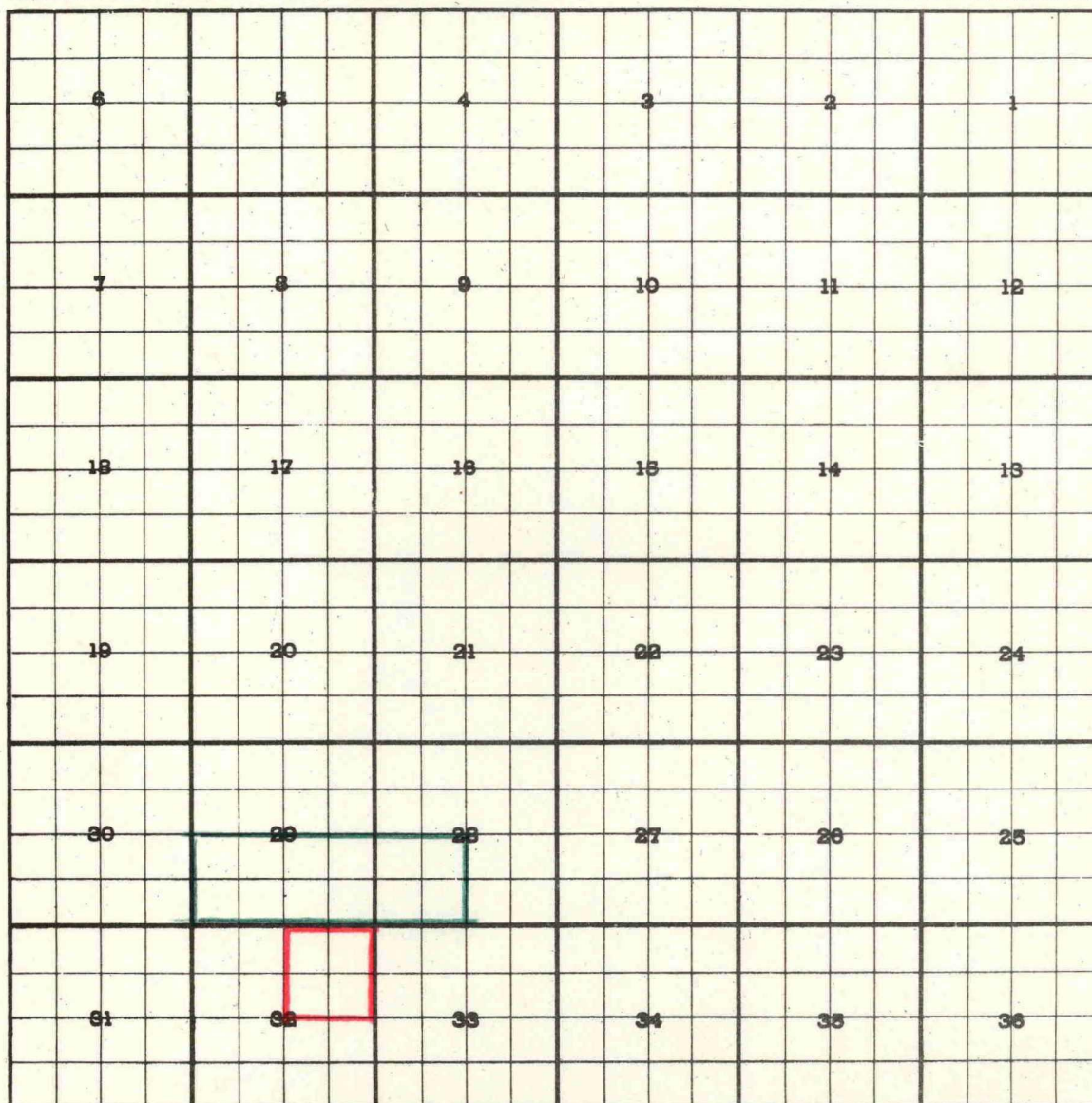
Purpose: To extend the vertical limits of the Palmillo Pool to include
the Grayburg with the present boundaries of S/2 of Section 30 to
include-

George H. Williams Federal #1 in Unit 0 of Section 30-18-29 comp.
in Grayburg 9/28/55 top perf. 2163

Existing Boundary to stand - S/2 Section 30 colored in Red

County EDDY Pool RED HILLS-YATES

PF Yates 0-5

TOWNSHIP 19 South, RANGE 30 East, NEW MEXICO PRINCIPAL MERIDIAN

Purpose: To extend the pool for the inclusion of

W. H. Black Federal Yates "A" #1 in Unit M of Section 28-19-30 comp.
3/13/56 in Yates top perf. 1697 &

Estelle H. Yates Lane #3 in Unit P of Section 29-19-30 comp. in Yates
9/18/56 dec. 1606

Existing Boundary : 00;1 Colored in Red

Proposed Extension: Colored in Green SW/4 of Section 28 & S/2 of Sec. 29