

County EDDYPool DAYTON-SAN ANDRES

Depth Range 0-5

Producing Form.-San Andres

TOWNSHIP 18 South, RANGE 26 East, NEW MEXICO PRINCIPAL MERIDIAN

6	5	4	3	2	1
7	8	9	10	11	12
18	17	16	15	14	13
19	20	21	22	23	24
30	29	28	27	26	25
31	32	33	34	35	36

Purpose: To create a pool for the

Simms and Reese Fedell #3-in Unit A of Sec. 35-18-26 comp. June 1956,
top perf. 1786, in San Andres

Proposed Boundary: Colored in Red NE/4 of Section 35

County EDDY Pool LAKEWOOD-SAN ANDRES

0-5 San Andres

TOWNSHIP 19 South, RANGE 26 East, NEW MEXICO PRINCIPAL MERIDIAN

6	5	4	3	2	1	
7	8	9	10	11	12	
18	17	16	15	14	13	
19	20	21	22	23	24	
29	28	27	26	25		
31	32	33	34	35	36	

Purpose: To create a new pool for -

Nix and Curtis Ohio Faris #1 in Unit P of Sec. 4-19-26, comp. on 9/18/56
in San Andres, top perf. 1052

Proposed Boundary: Colored in Red - SE/4 of Section 4

County CHAVESPool LUCKY-LAKE-QUEEN

0-5 Queen

TOWNSHIP 15 South, RANGE 29 East, NEW MEXICO PRINCIPAL MERIDIAN

6	5	4	3	2	1	
7	8	9	10	11	12	
18	17	16	15	14	13	
19	20	21	22	23	24	
30	29	28	27	26	25	
31	32	33	34	35	36	

Purpose: To create a new pool for the

William Barnhill Los Nietos Federal #1 in Unit A of Sec. 15-15-29 comp.

3/25/56 in Queen top perf. 1894

Printing

Proposed Boundary : Colored in Red NE/4 of Section 15

Case 1198: (D) Creation of a new pool

County _____ LEA _____ Pool REEVES-PENNSYLVANIAN

DR-10-11 Penn.

TOWNSHIP 18 South, RANGE 35 East, NEW MEXICO PRINCIPAL MERIDIAN

	6	5	4	3	2	1
7	8	9	10	11	12	
13	17	16	15	14	13	
19	20	21	22	23	24	
30	29	28	27	26	25	
31	32	33	34	35	36	

Purpose: To create a new pool for

Cities Service Production Co. State AX #1 in Unit H of Section
14-18-35 comp. in Penn. 11/20/56 top perf. 10,945

Proposed Boundary : Colored in Red NE/4 of Sec. 14

County EDDYPool SHUGART-GRAYBURG

0-5 Gbg.

TOWNSHIP 18 South, RANGE 31 East, NEW MEXICO PRINCIPAL MERIDIAN

	6	5	4	3	2	1
7	8	9	10	11	12	
13	17	16	15	14	13	
19	20	21	22	23	24	
29	28	27	26	25	24	
31	32	33	34	35	36	

Purpose: To create a new pool for the

Koehane Saunders Welch & Iverson Hinkle A #4 in Unit M of Section

35-18-31, completed in Grayburg 10/11/56

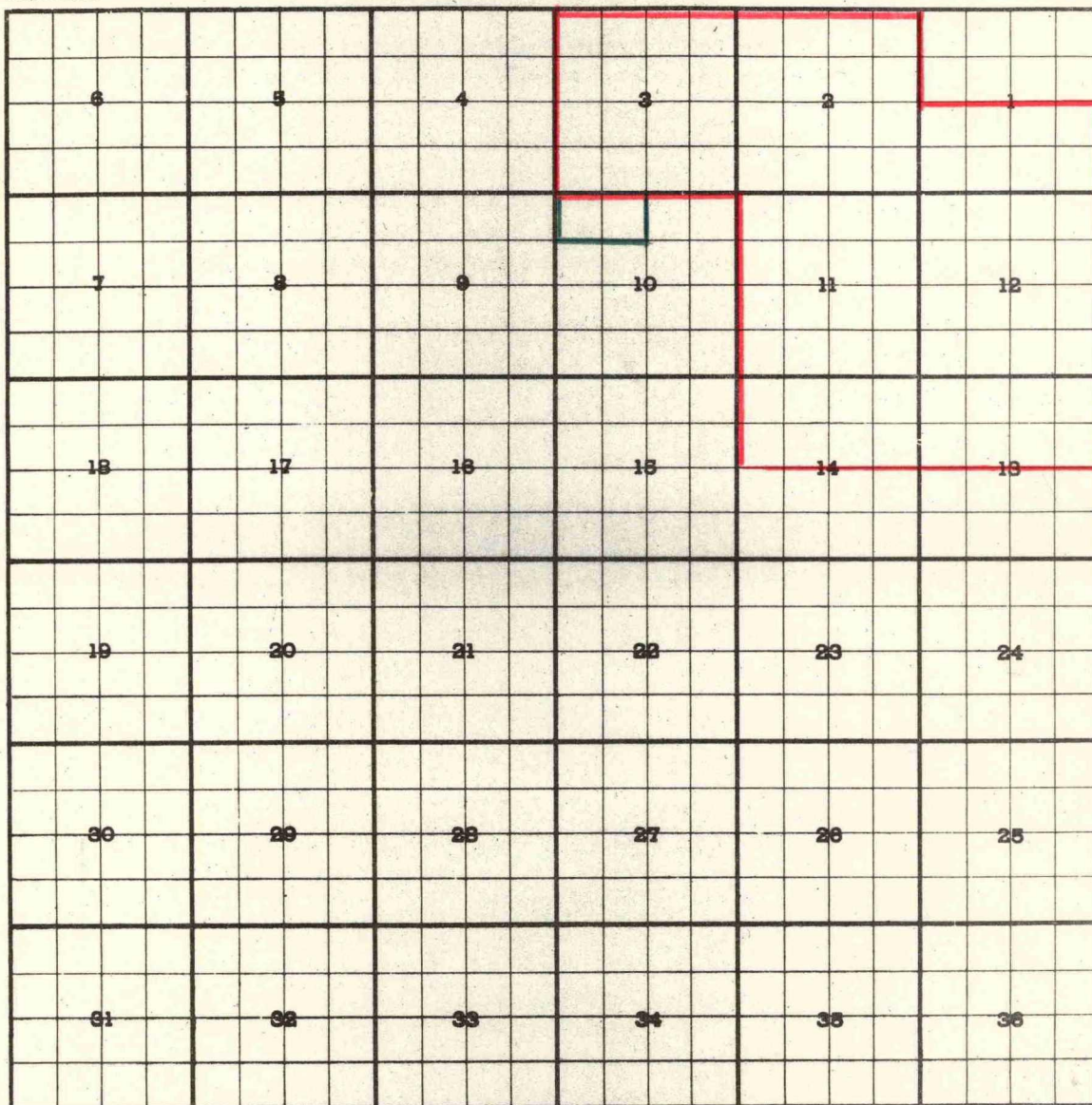
Proposed Boundary : Colored in Red SW/4 of Sec. 35

Top Berfs 3857-1

Case 1198: (G) Extension of an existing pool

County EDDY Pool ANDERSON

TOWNSHIP 17 South, RANGE 29 East, NEW MEXICO PRINCIPAL MERIDIAN



O-5 PF. G-SA

Purpose: To extend the pool for the inclusion of -

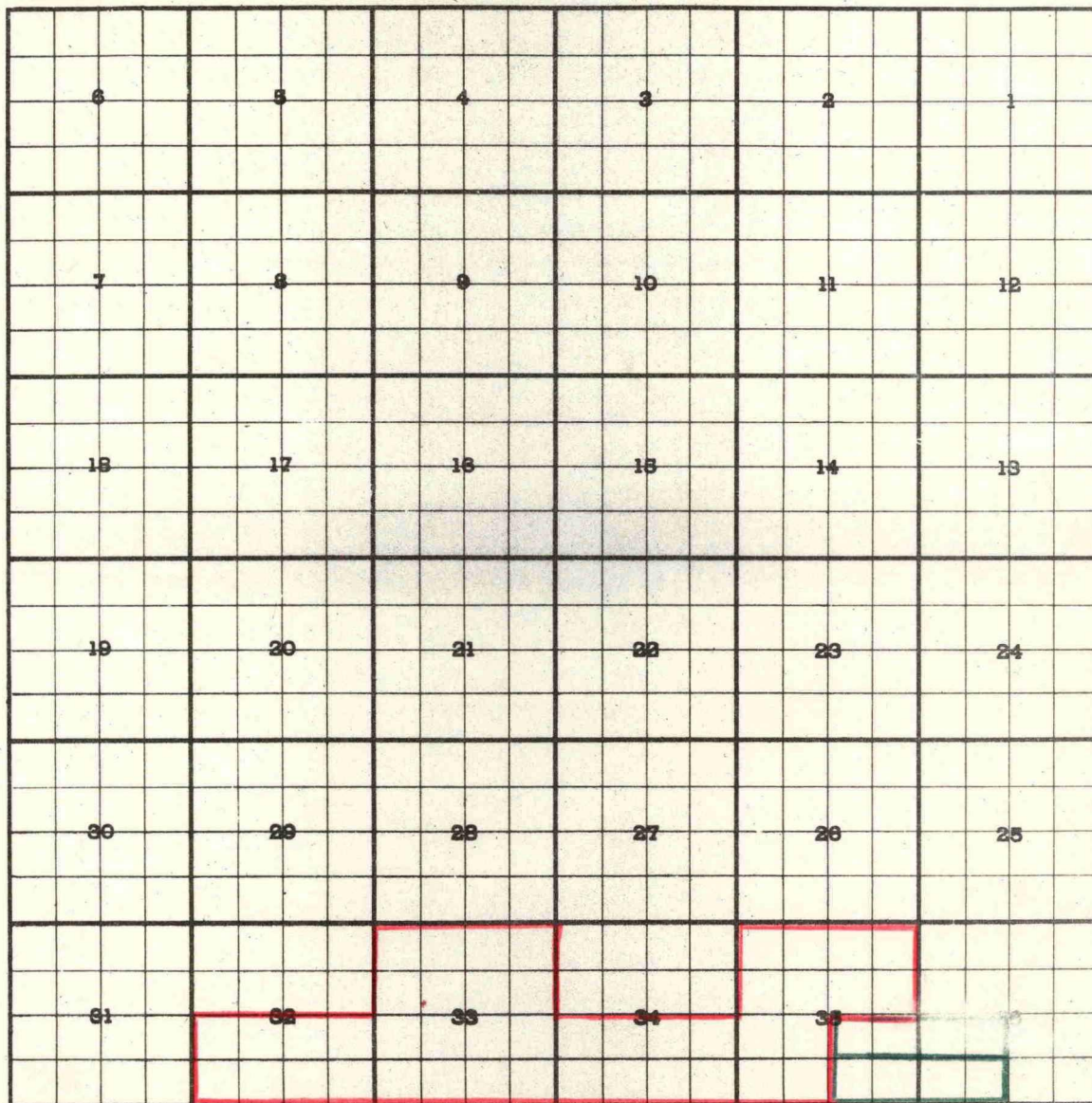
Barney Cockburn Cockburn Featherstone #2-X in Unit D of Sec. 10-17-29
comp. in Grayburg 11/4/56 dcs. 2426

Existing Boundary : Colored in Red

Proposed Extension: Colored in Green N/2 of the NW/4 of Section 10

County EDDYPool ARTESIA

O-5 Gbg. SA

TOWNSHIP 17 South, RANGE 28 East, NEW MEXICO PRINCIPAL MERIDIAN

Purpose: To extend the pool for the inclusion of-

W. C. Welch Sunray State #2 in Unit N of Section 36-17-28 comp.12/26/56 top perf. 2555 in Grayburg &Ked Royalty Co. State #2-0 in Sec. 35-17-28 comp. 12/.27/56 in Grayburg

Existing Boundary : Colored in Red

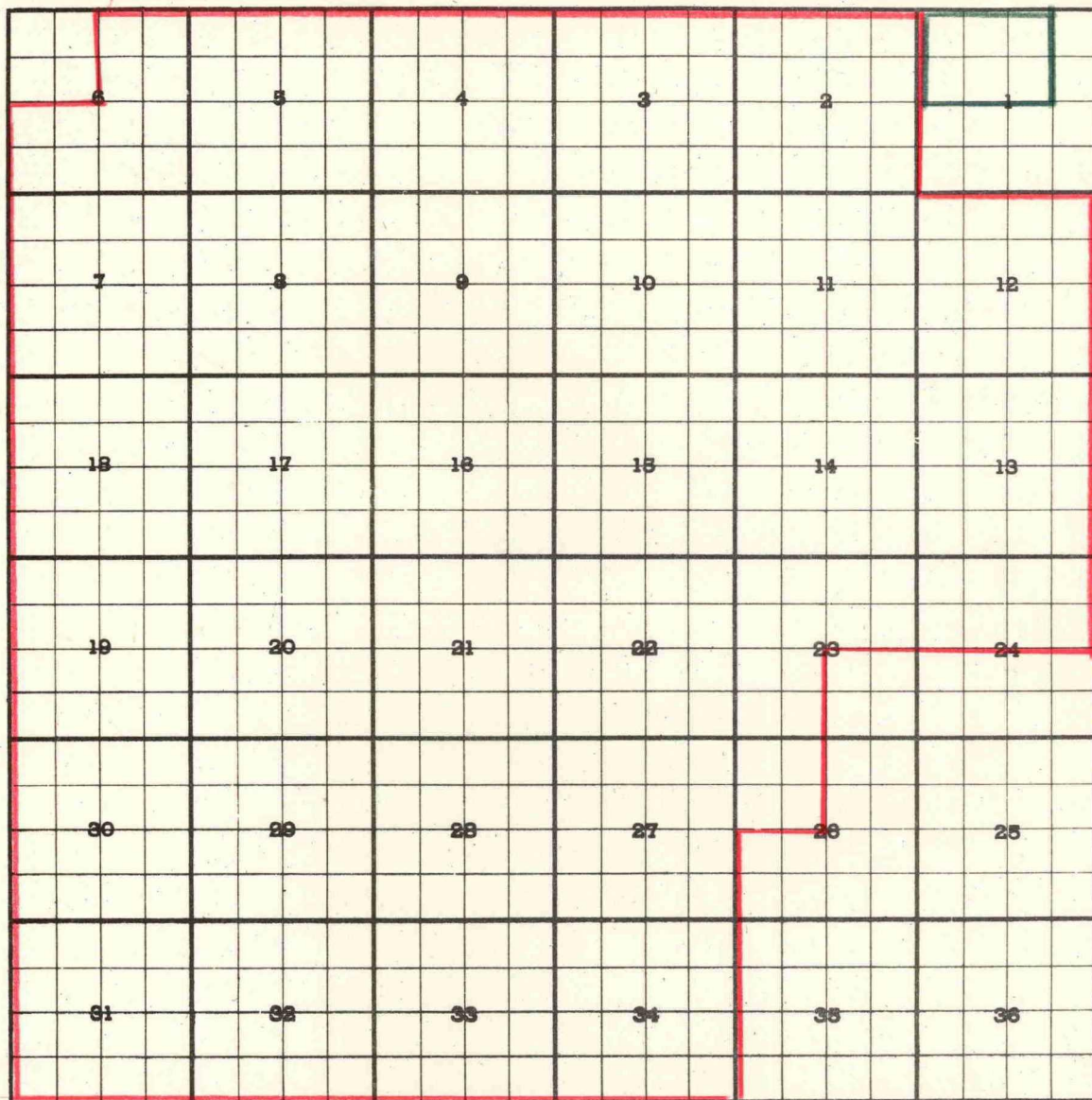
Proposed Extension : Colored in Green S/2 SE/4 of Sec. 35

S/2 SW/4 of Sec. 36

Unada

County EDDY Pool ARTESIA

O-5 G SA

TOWNSHIP 18 South, RANGE 28 East, NEW MEXICO PRINCIPAL MERIDIAN

Purpose: To extend the pool for the inclusion of -

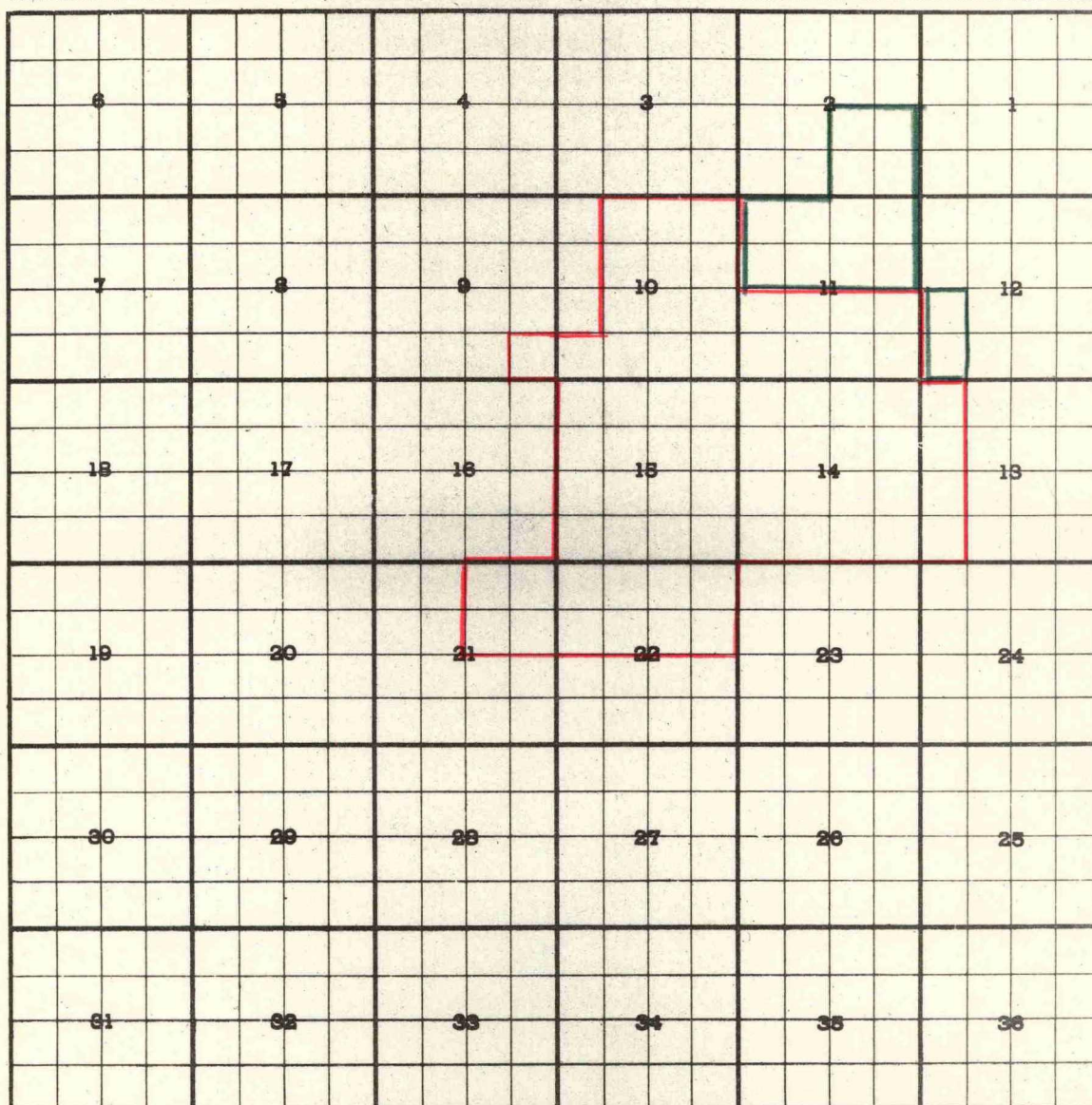
Magnolia Pet. Co. New Mexico "N" #1 in Unit C of Sec. 1-18-28 comp.
in Grayburg 11/6/56 top perf. 2581

Existing Boundary : Colored in Red

Proposed Extension: Colored in Green NW/4 and W/2 NE/4 of Section 1

County EDDYPool ATOKA

O-5 SA

TOWNSHIP 18 South, RANGE 26 East, NEW MEXICO PRINCIPAL MERIDIANPurpose:To extend the pool for the inclusion of -Standard Oil Company of Texas H. R. Stroup #1-in Unit G of Sec. 11-18-26
comp. 11/14/56 in San Andres top perf. 1682 &Unadvertised " H. R. Stroup #2 in Unit F of Sec. 11-18-26 comp.
12/10/56 in SA top perf. 1666Existing Boundary : Colored in RedProposed Extension: Colored in Green Adv. SE/4 of Sec. 2; NE/4 of Sec. 11Unadvertised -NW/4 of Section 11 & W/2 SW/4 of Sec. 12Also for- L. N. Marbry L. M. Walker #1 in Unit J of Sec. 2-18-26 comp.
10/24/56 in SA top per. 1546M. J. Brainerd #1-M Sec. 12-18-26 comp. 12/10/56 in SA tp. 1675

County LEAPool BOUGH

Permo-Penn. 9-10

TOWNSHIP 9 South, RANGE 35 East, NEW MEXICO PRINCIPAL MERIDIAN

6	5	4	3	2	1
7	8	9	10	11	12
13	17	18	15	14	13
19	20	21	22	23	24
29	28	28	27	26	25
31	32	33	34	35	36

Purpose:

To extend the pool for the inclusion of -

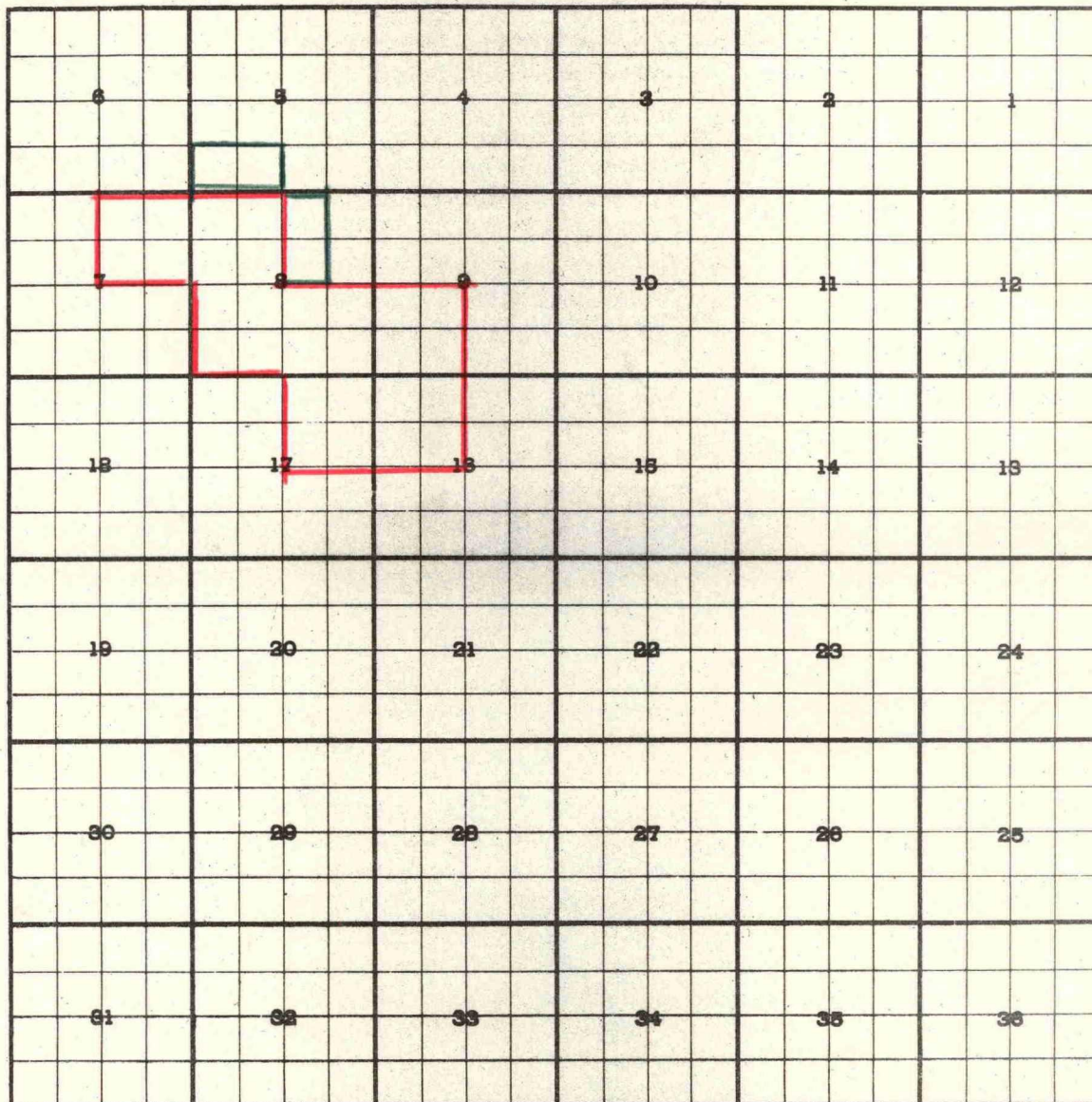
Magnolia Petroleum Company Capps Federal #3 in-Unit B of Section 24-9-35
comp. in Penn. 11/27/56 top perf. 9604

Existing Boundary : Colored in Red

Proposed Extension: Colored in Green NE/4 of Section 24

County EDDY Pool CAVE

Grayburg 0-5

TOWNSHIP 17 South, RANGE 29 East, NEW MEXICO PRINCIPAL MERIDIAN

Purpose:

To extend the pool for the inclusion of

General American Oil Co. of Texas Green B #5 in Unit M of

Sec. 5-17-29 comp. 11/4/56 in Grayburg top perf. none des. 2346

&

Continental Oil Co. State T-8 #1 in Unit B of Section 8-17-29

comp. 11/13/56 in Grayburg top perf. 2382 &

John M. Kelly Eddy State "L" #1 in Unit N of Sec. 5-17-29 comp. 12/6/56

Existing Boundary : Colored in Red

in Grayburg top perf. 2345

Proposed Extension: Colored in Green

S/2 of the SW/4 of Sec. 5

W/2 of the NE/4 of Sec. 8

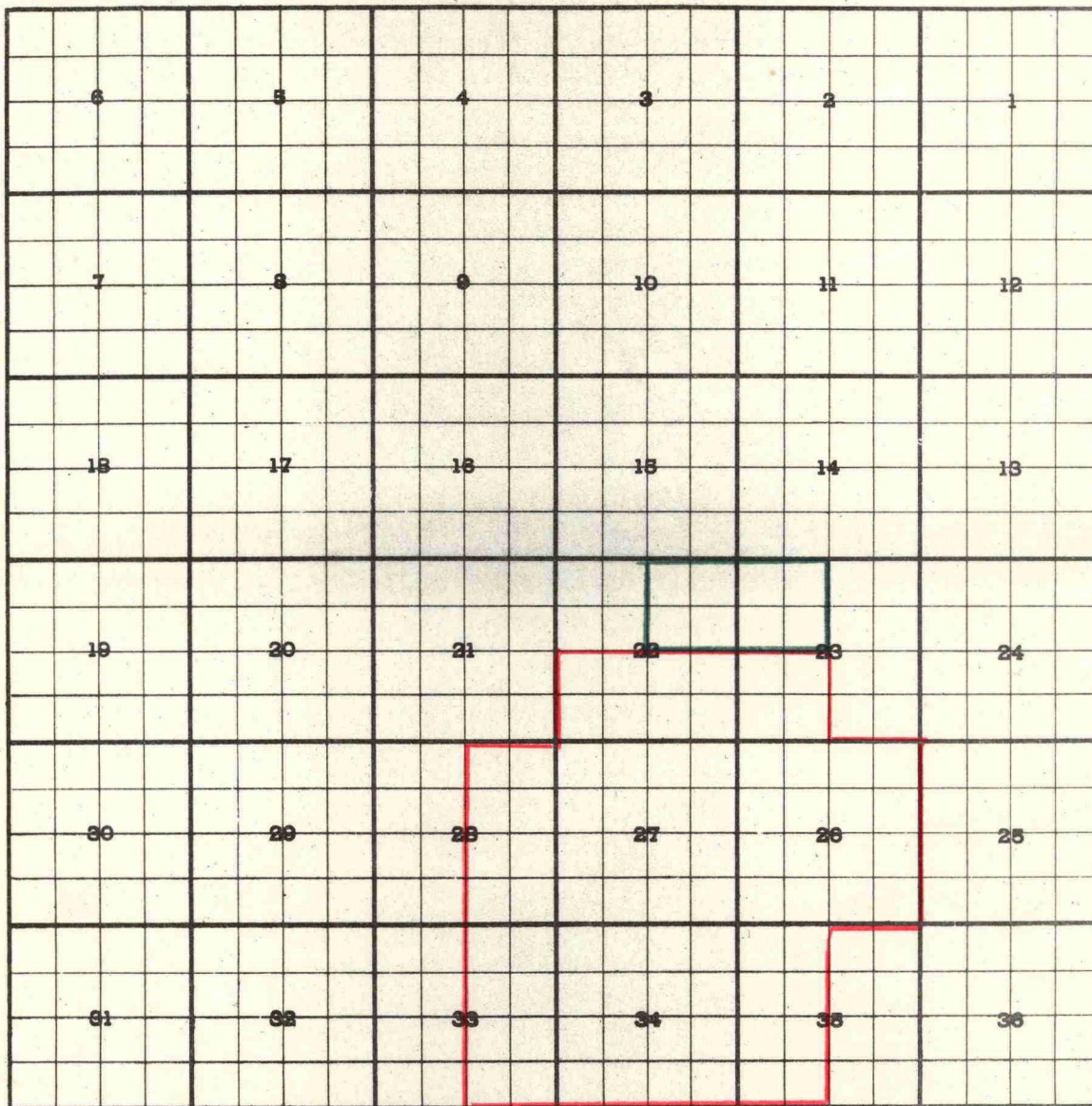
Case 1198: (L) Extension of an existing pool

County LEA

Pool CROSSROADS

12-13 Siluro-Dev.

TOWNSHIP 9 South, RANGE 36 East, NEW MEXICO PRINCIPAL MERIDIAN



Purpose: To extend the pool for the inclusion of -

Sunray Mid-Continent Oil Co. N. M. Fed. "D" #1 in Unit C of Sec. 23-9-36
completed 11/13/56 in Dev. top perf. 12,222 &

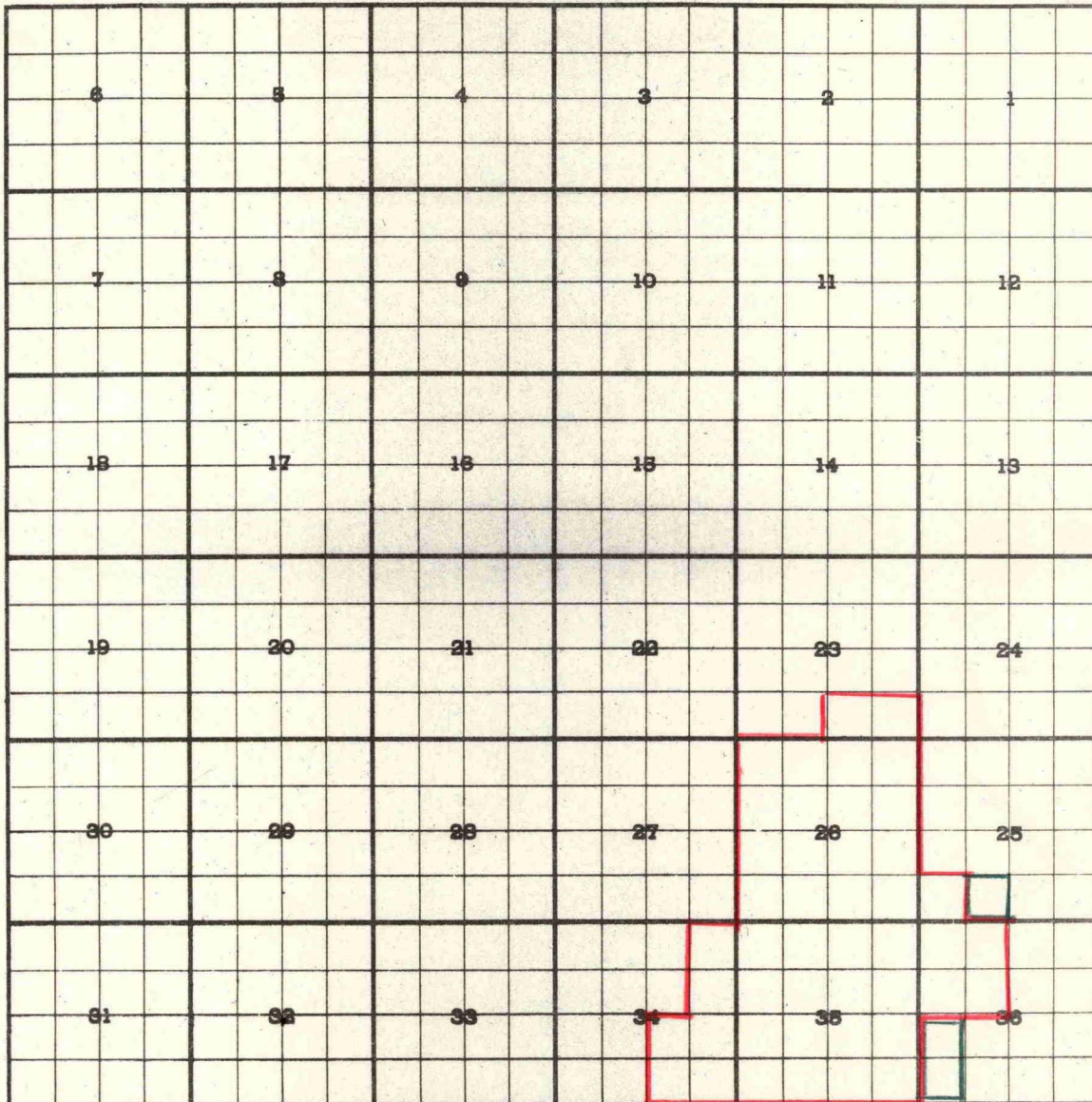
Warren Pet. Corp. H. L. Vinson #2 in Unit G of Sec. 22-9-36 comp.
11/23/56 in Dev. top perf. none dcs. 12,230

Existing Boundary : Colored in Red

Proposed Extension: Colored in Green -NE/4 of Sec. 22, NW/4 of Sec. 23

County LEA Pool DEAN PERMO-PENNSYLVANIAN

11-12 Penn. and Wolfcamp

TOWNSHIP 15 South, RANGE 36 East, NEW MEXICO PRINCIPAL MERIDIAN

Purpose: To extend the pool for the inclusion of -

Magnolia Pet. Co. New Mexico J #1 in Unit L of Sec. 36-15-36 completed

12/2/56 in Penn. top perf. 11,530 &
 Unadvertised for Gulf Well drilling for 80 acre spacing HQ #1 Unit M of Sec. 25-15-36

Existing Boundary : Colored in Red

Proposed Extension : Colored in Green W/2 SW/4 of Section 36 Adv.

Unadvertised SE/4 SW/4 of Section 25

County

LEA

Pool SOUTH EUNICE

TOWNSHIP

22

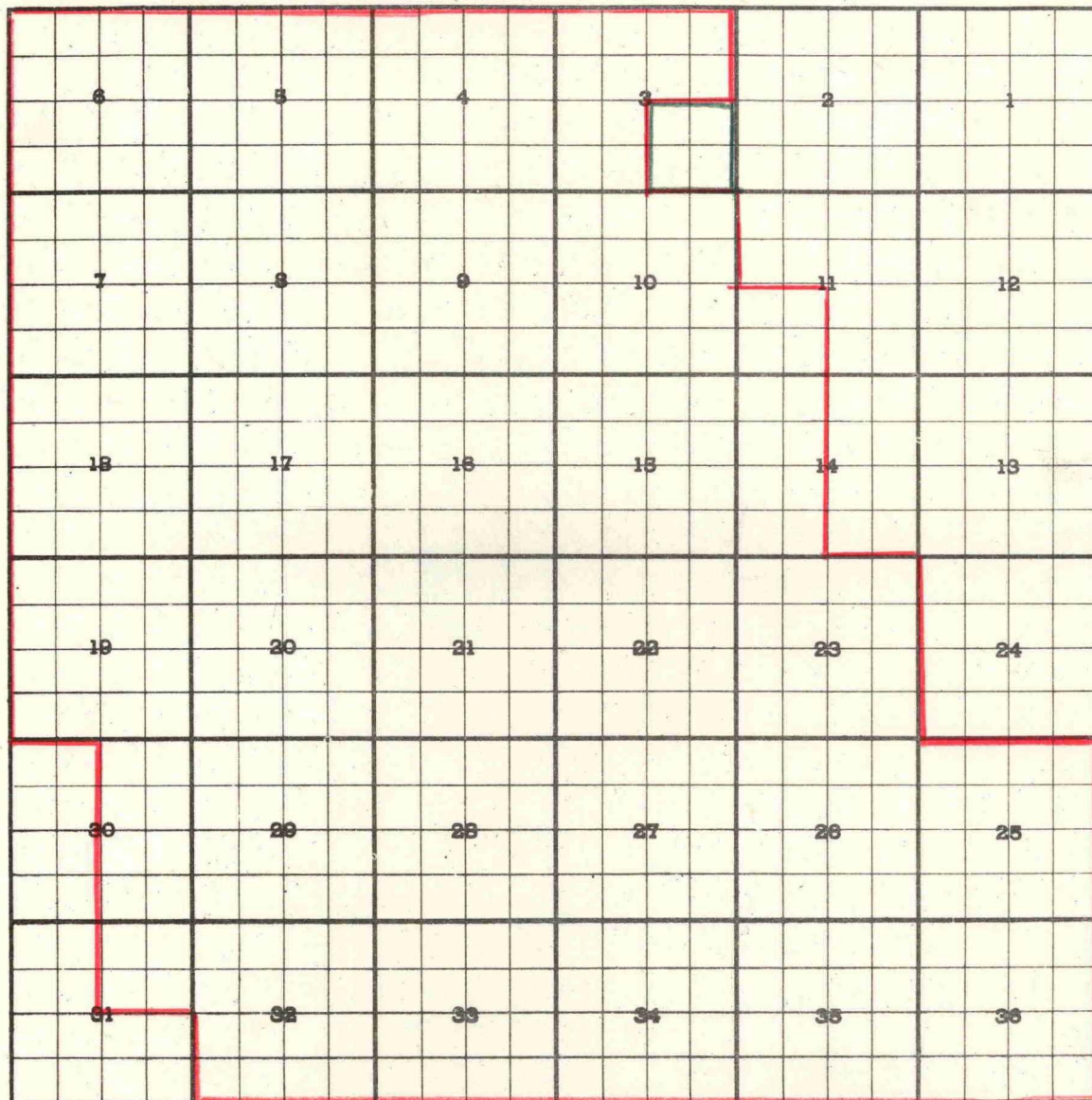
South

RANGE

36

East

NEW MEXICO PRINCIPAL MERIDIAN



Purpose: To extend the pool for the inclusion of -

Gulf Oil Corp. Harry Leonard "D" #4-I in Unit I of Sec. 3-22-36 comp. 12/7/56

in Queen top perf. 3760

Existing Boundary : Colored in Red

Proposed Extension : Colored in Green SE/4 of Sec. 3 UNADVERTISED

UNADVERTISED

County LEAPool GLADIOLA

12-13 Dev.

TOWNSHIP 12 *South*, RANGE 38 *East*, NEW MEXICO PRINCIPAL MERIDIAN

6	5	4	3	2	1
7	8	9	10	11	12
13	17	16	15	14	13
19	20	21	22	23	24
30	29	28	27	26	25
31	32	33	34	35	36

Purpose:

To extend the pool for the inclusion of-

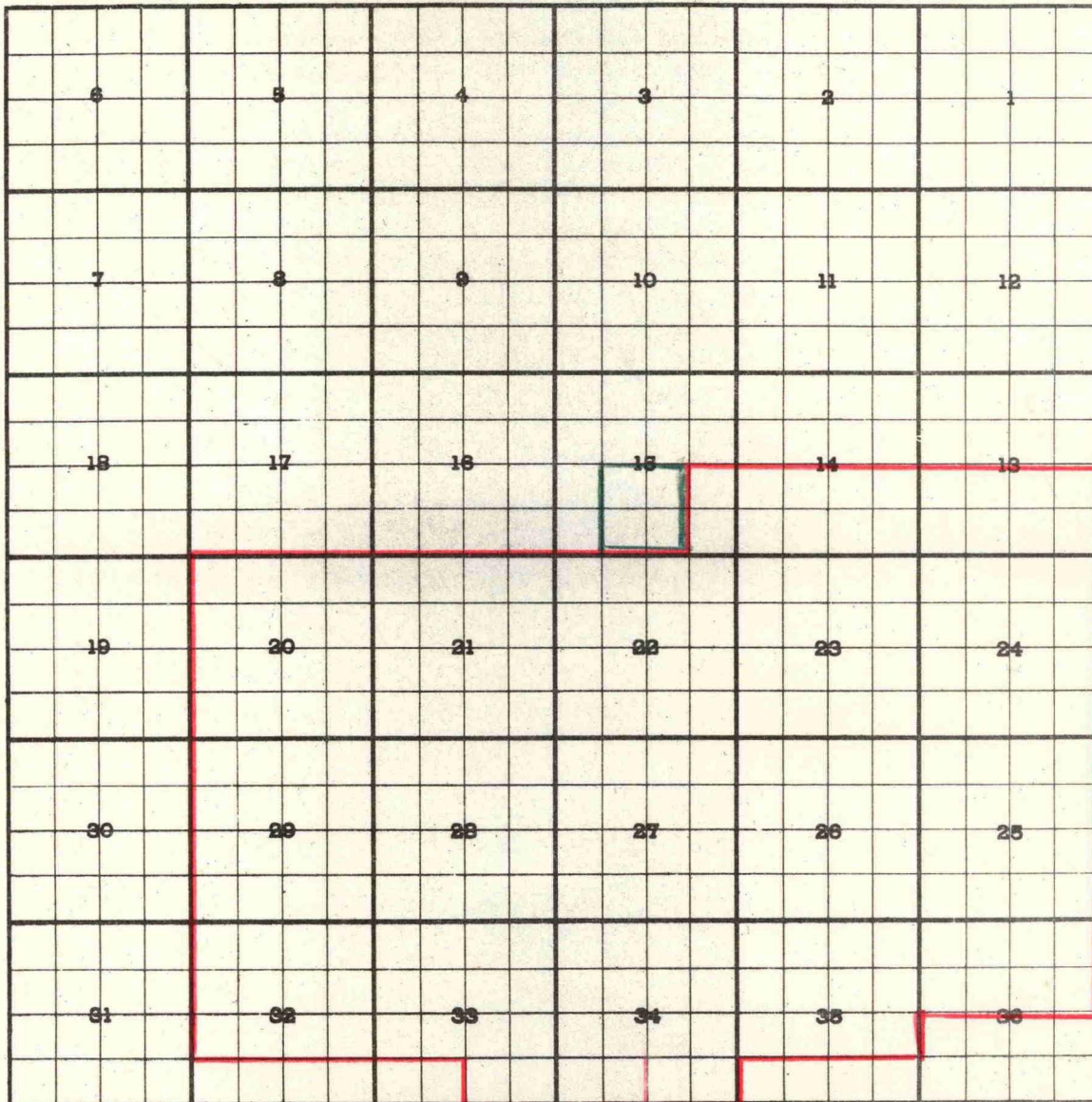
Sunray Mid-Continent Oil Co. M. Powell #1 in Unit P of Sec. 18-12-38
 completed 12/3/56 in Devonian top perf. 11,966

Existing Boundary : Colored in Red

Proposed Extension: Colored in Green $\frac{3}{2}$ of the SE/4 of Section 18

County EDDY Pool GRAYBURG-JACKSON

Q Gbg. upper SA

TOWNSHIP 17 South, RANGE 29 East, NEW MEXICO PRINCIPAL MERIDIAN

Purpose: To extend the pool for the inclusion of

Ralph Nix and Jerry Curtis Continental State #1 in Unit N of

Sec. 15-17-29 comp. in Gbg. and SA 8/29/56 tp.2390 &

Sunray Mid-Continent Oil Co. M. Dodd "A" #19 in Unit J of Sec. 15-17-29

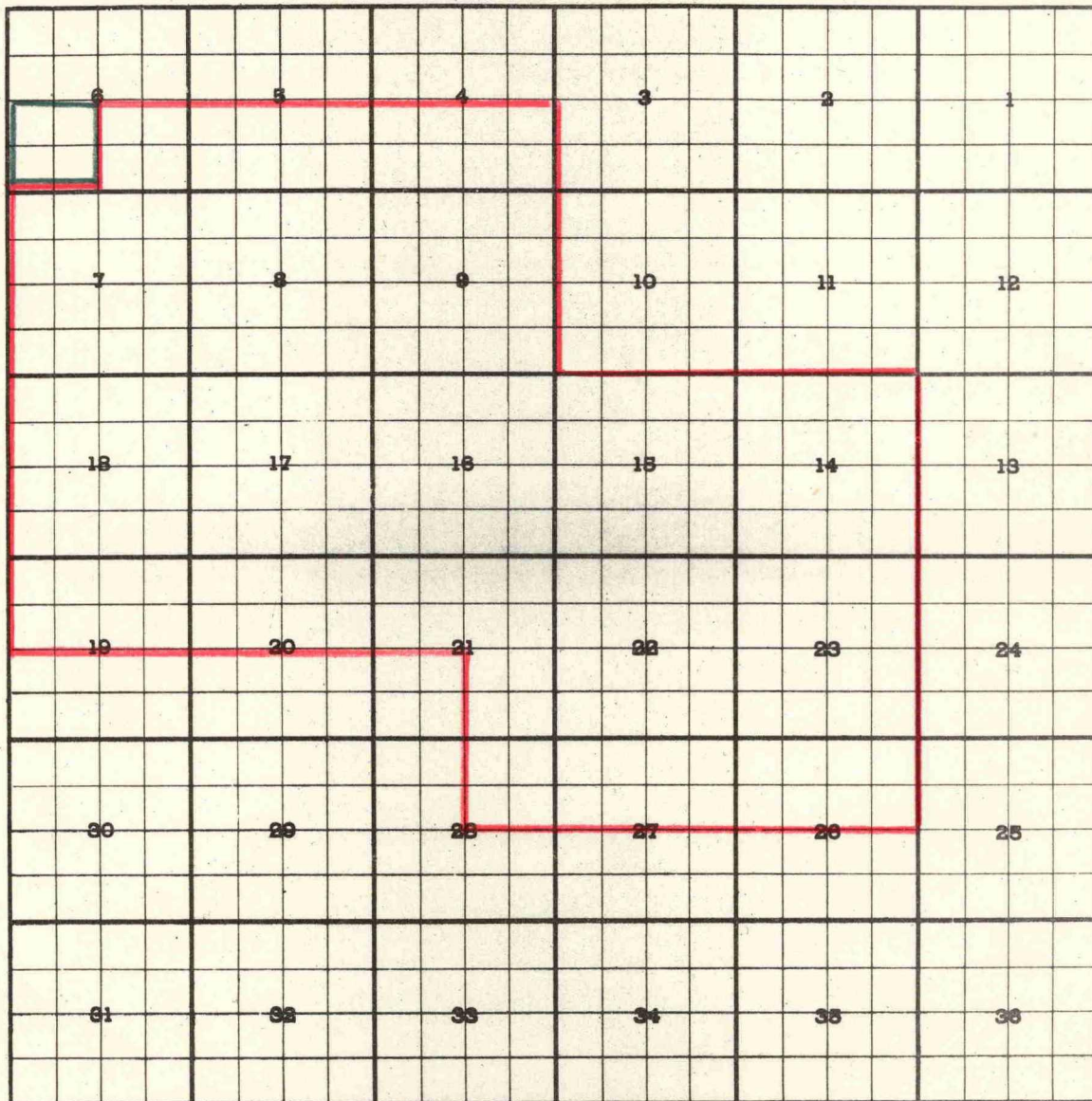
comp. 12/7/56 in San Andres top perf. 2387

Existing Boundary : Colored in Red

Proposed Extension: Colored in Green E/2 SW/4, W/2 SE/4 of Sec. 15

County EDDY Pool GRAYBURG-JACKSON

Q Gbg. and upper SA

TOWNSHIP 17 South, RANGE 31 East, NEW MEXICO PRINCIPAL MERIDIAN

Purpose: To extend the pool for the inclusion of -

Sinclair Oil & Gas J. L. Keel "B" #23 in Unit N of Sec. 6-17-31
 comp. 11/17/56 in San Andres dcs. 2805

Existing Boundary : Colored in Red

Proposed Extension: Colored in Green SW/4 of Section 6 Unadvertised

County EDDY

Pool MILLMAN

0-5 Grayburg

TOWNSHIP 19 South, RANGE 28 East, NEW MEXICO PRINCIPAL MERIDIAN

6	5	4	3	2	1
7	8	9	10	11	12
13	17	18	19	14	15
16	20	21	22	23	24
26	29	30	27	28	25
31	32	33	34	35	36

Purpose: To extend the pool for the inclusion of -

Jones and MacArthur Warren State #1 in Unit E of Section 17-19-28

completed in Grayburg 12/1/56 top of perf. 1917

Existing Boundary : Colored in Red

Proposed Extension: Colored in Green W/2 SW/4, SW/4 NW/4 of Sec. 17

County EDDYPool SALADAR-YATES

0-5 Yates

TOWNSHIP 20 South, RANGE 28 East, NEW MEXICO PRINCIPAL MERIDIAN

6	5	4	3	2	1
7	8	9	10	11	12
13	17	18	15	14	13
19	20	21	22	23	24
26	29	28	27	26	25
31	32	33	34	35	36

Purpose: To extend the pool for the inclusion of

Geo. D. Riggs Hughes Fed. Hughes #4-F of Sec. 33-20-28 comp.
9/10/56 in Yates top perf. none dcs. 671

George E. Conley Conley #1 in Unit J of Sec. 33-20-28 comp. 11/1/56
in Yates dcs. 655

Existing Boundary : Colored in Red

Proposed Extension: Colored in Green NW/4 , NW/4 SE/4 Sec. 33

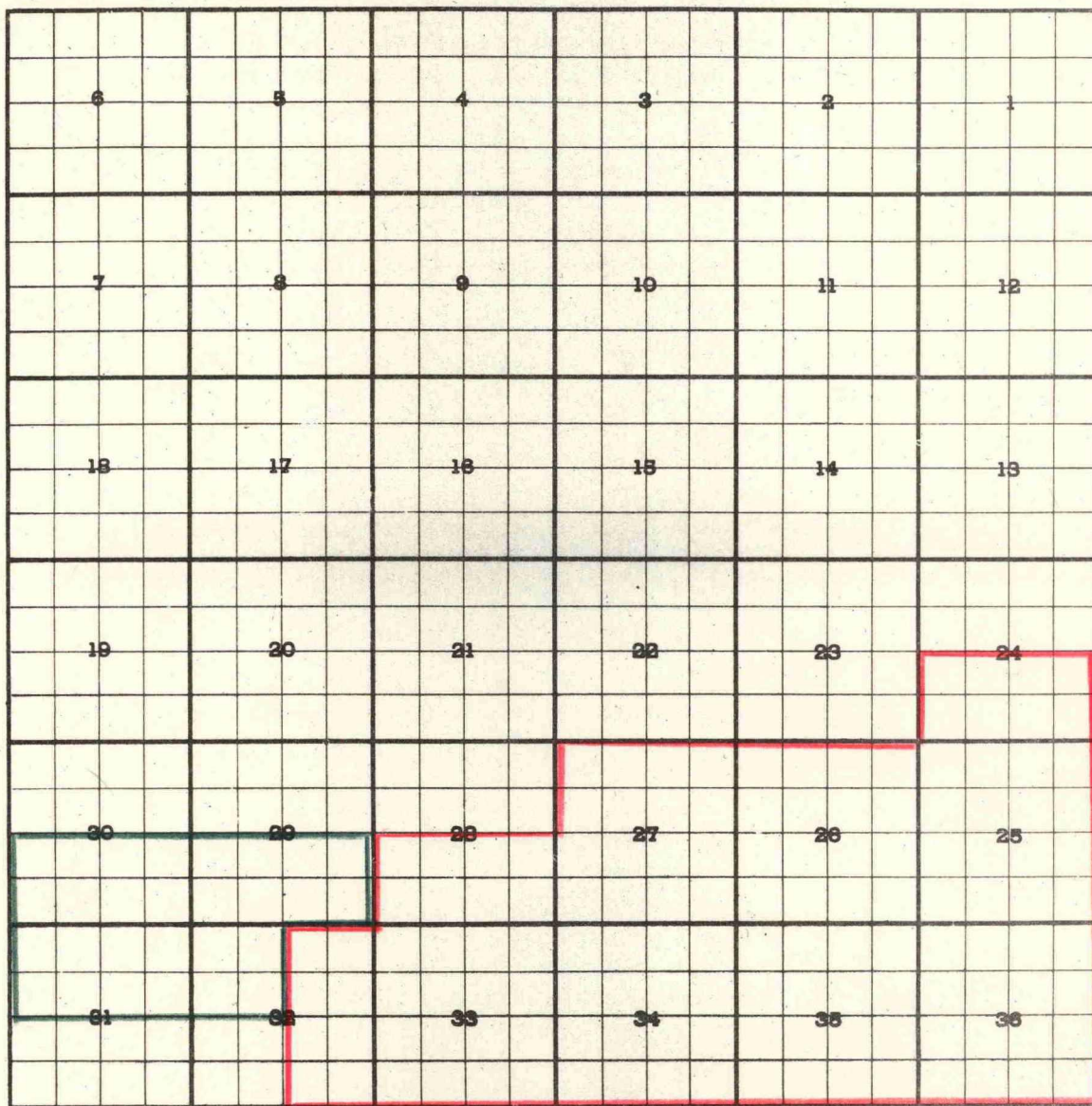
County EDDY Pool SQUARE-LAKETOWNSHIP 16 South, RANGE 29 East, 0-5 G-SA NEW MEXICO PRINCIPAL MERIDIAN

6	5	4	3	2	1
7	8	9	10	11	12
18	17	16	15	14	13
19	20	21	22	23	24
30	29	28	27	26	25
31	32	33	34	35	36

16-30

Purpose: To extend the pool for the inclusion of

McCurdy Trammell Jnt. Acct. Heard #6 in Unit P of Sec. 25-16-29 comp.in SA 10/26/56 &R. R. A. T. Wright Gulf-State #1 in Unit A of Sec. 36-16-29 comp. 6/1/56
in Grayburg top perf. 2580Existing Boundary : Colored in RedProposed Extension: Colored in Green E/2 SE/4 of Sec. 25, E/2 NE/4 of Sec. 36

County EDDYPool SQUARE-LAKETOWNSHIP 16 South, RANGE 30 East, NEW MEXICO PRINCIPAL MERIDIAN

Purpose: To extend the pool for the inclusionn of-

Humble Oil Co. Federal Bogle #1 in Unit M of Sec. 30-16-30 comp.10/16/56 in Grayburg, top perf. 2715Existing Boundary : Colored in RedProposed Extension: Colored in Green -S/2 Sec. 29, S/2 Sec. 30, N/2 Sec. 31,
NW/4 of Sec. 32

County LEA Pool YOUNG-SAN ANDRES

0-5 San Andres

TOWNSHIP 18 South, RANGE 32 East, NEW MEXICO PRINCIPAL MERIDIAN


6	5	4	3	2	1
7	8	9	10	11	12
18	17	16	15	14	13
19	20	21	22	23	24
26	25	24	23	22	21
31	32	33	34	35	36

Purpose: To extend the pool for the inclusion of

McCurdy Trammell Joint Acct. Wilson Fed. #1 in Unit D of Sec. 28-18-32comp. 11/19/56 in San AndresExisting Boundary : Colored in RedProposed Extension: Colored in Green NW/4 of Section 28

County LEA Pool WARREN-MCKEE

9-10 McKee

TOWNSHIP 20 South, RANGE 38 East, NEW MEXICO PRINCIPAL MERIDIAN

Purpose: To extend the pool for

Continental Oil Co. SEMU-McKee #51 in Unit H of Section 19-20-38comp. 11/29/56 in McKee top perf. 9022Existing Boundary : Colored in RedProposed Extension: Colored in Green E/2 SE/4, SE/4 NE/4