

$\epsilon \neq 1$ County LEA

Pool WEST ANDERSON-RANCH PENN. Gas Pool

4	3	2	1
5	6	7	8

TOWNSHIP \_\_\_\_\_ 16

South, RANGE 32 East, NEW MEXICO PRINCIPAL MERIDIAN

12	11	10	9		
13	14	5	6		
7	8	9	10	11	12
13	17	16	15	14	13
19	20	21	22	23	24
30	29	28	27	26	25
31	32	33	34	35	36

Continental Oil Co. West Anderson Ranch Unit #1 in Lot 11 of Sec. 6-16-32, comp.  
12/14/54 in Penn. top perf. 12,312

Proposed Boundary : Colored in Red      Lots 11,12,13 and 14

County EDDY Pool ATOKA-GRAYBURG

E # 2

TOWNSHIP 18 South, RANGE 26 East, NEW MEXICO PRINCIPAL MERIDIAN

	6	5	4	3	2	1
7	8	9	10	11	12	
13	17	18	15	14	13	
19	20	21	22	23	24	
29	28	28	27	26	25	
31	32	33	34	35	36	

Purpose: To create a new pool for the

Jones and MacArthur Leavitt #1 in Unit H of Sec. 14-18-26 comp. 7/22/ 56 in  
Grayburg dcs. 785 and theLeavitt #3 in Unit E of Sec. 13-18-26 comp. 9/24/56 in Gbg.  
dcs. 803

Proposed Boundary: Colored in Red NW/4 of Sec. 13 and NE/4 of Sec.14



County LEA Pool BISHOP CANYON-QUEEN

0-5 Queen

TOWNSHIP 18 South, RANGE 38 East, NEW MEXICO PRINCIPAL MERIDIAN

	6	5	4	3	2	1
7	8	9	10	11	12	
13	17	18	15	14	13	
19	20	21	22	23	24	
29	28	25	27	26	25	
31	32	33	34	35	36	

Purpose: To create a new pool for

W. R. Weaver Charlcia Taylor #1 in Unit I of Sec. 11 T18S R38E , comp.12/31/56 in Queen 12/31/56 dcs. 4272

Proposed Boundary : Colored in Red SE/4 of Sec. 11

Case 1207: (D) Creation of a new pool

44

County LEA

Pool HUME-QUEEN

0-5 Queen

TOWNSHIP 16 South, RANGE 34 East, NEW MEXICO PRINCIPAL MERIDIAN

6	5	4	3	2	1
7	8	9	10	11	12
13	17	16	15	14	13
19	20	21	22	23	24
30	29	28	27	26	25
31	32	33	34	35	36

Purpose: To create a new pool for

J. Don Hudgens Phillips State #1 in Unit 0 of Sec. 8-16-34 comp. in  
Queen 11/21/56 recompletion top perf. 3950 &

J. Don Hudgens Shell State #1-N in Sec. 8-16-34, comp. 1/8/57 in Qu.  
top perf. 3957

Proposed Boundary: South half of Sec, 8



45

County LEA Pool NORTH MESCALERO-PENN. GAS

10-11 Penn.

TOWNSHIP 10 South, RANGE 32 East, NEW MEXICO PRINCIPAL MERIDIAN

	6	5	4	3	2	1
7	8	9	10	11	12	
13	17	16	15	14	13	
19	20	21	22	23	24	
29	28	27	26	25	24	
31	32	33	34	35	36	

Purpose: To create a new pool for

Sunray Mid-Continent State "K" #1 in Unit 0 of Sec. 11 T10S R32E comp.5/26/56 in Penn. top perf. 10,184Proposed Boundary : Colored in Red SE/4 of Sec. 11

County CHAVESPool NEWMILL-PENN. GAS

6-7 Penn.

TOWNSHIP 4 South, RANGE 27 East, NEW MEXICO PRINCIPAL MERIDIAN

6	5	4	3	2	1	
7	8	9	10	11	12	
13	17	18	15	14	13	
19	20	21	22	23	24	
26	29	28	27	26	25	
31	32	33	34	35	36	

Purpose: To create a new pool for Charles P. Miller S. M. State #1 in Unit C  
of Sec. 20 T4S R27E comp. as gas well in Penn. 9/25/56 ,  
top perf. 6314

Proposed Boundary : Colored in Red All Section 20



47

County \_\_\_\_\_ LEA \_\_\_\_\_ Pool PEARL-QUEEN

O-5 Queen

TOWNSHIP 19 South, RANGE 35 East, NEW MEXICO PRINCIPAL MERIDIAN

	6		5		4		3		2		1
	7		8		9		10		11		12
	16		17		18		19		14		13
	19		20		21		22		23		24
	26		28		29		27		26		25
	31		32		33		34		35		36

Purpose: To create a new pool for -

Shell Oil Co. Hooper #1 in Unit G recompleted in Queen 12/10/56 top perf.  
4806 &Shell Oil Co. Allen Estate #1 in Unit J of Sec. 27-19-35 comp., in Queen  
1/17/57Proposed Boundary: Sec. 27 NE/4 AdvertisedN/2 S\_E/4 UNADVERTISED \*\*\*

County LEAPool NORTH SHOE-BAR-DEVONIAN

12-13 Dev.

TOWNSHIP 16 South, RANGE 35 East, NEW MEXICO PRINCIPAL MERIDIAN

	6	5	4	3	2	1
7	8	9	10	11	12	
13	17	18	15	14	13	
19	20	21	22	23	24	
26	29	28	27	26	25	
31	32	33	34	35	36	

Purpose: To create a new pool for the

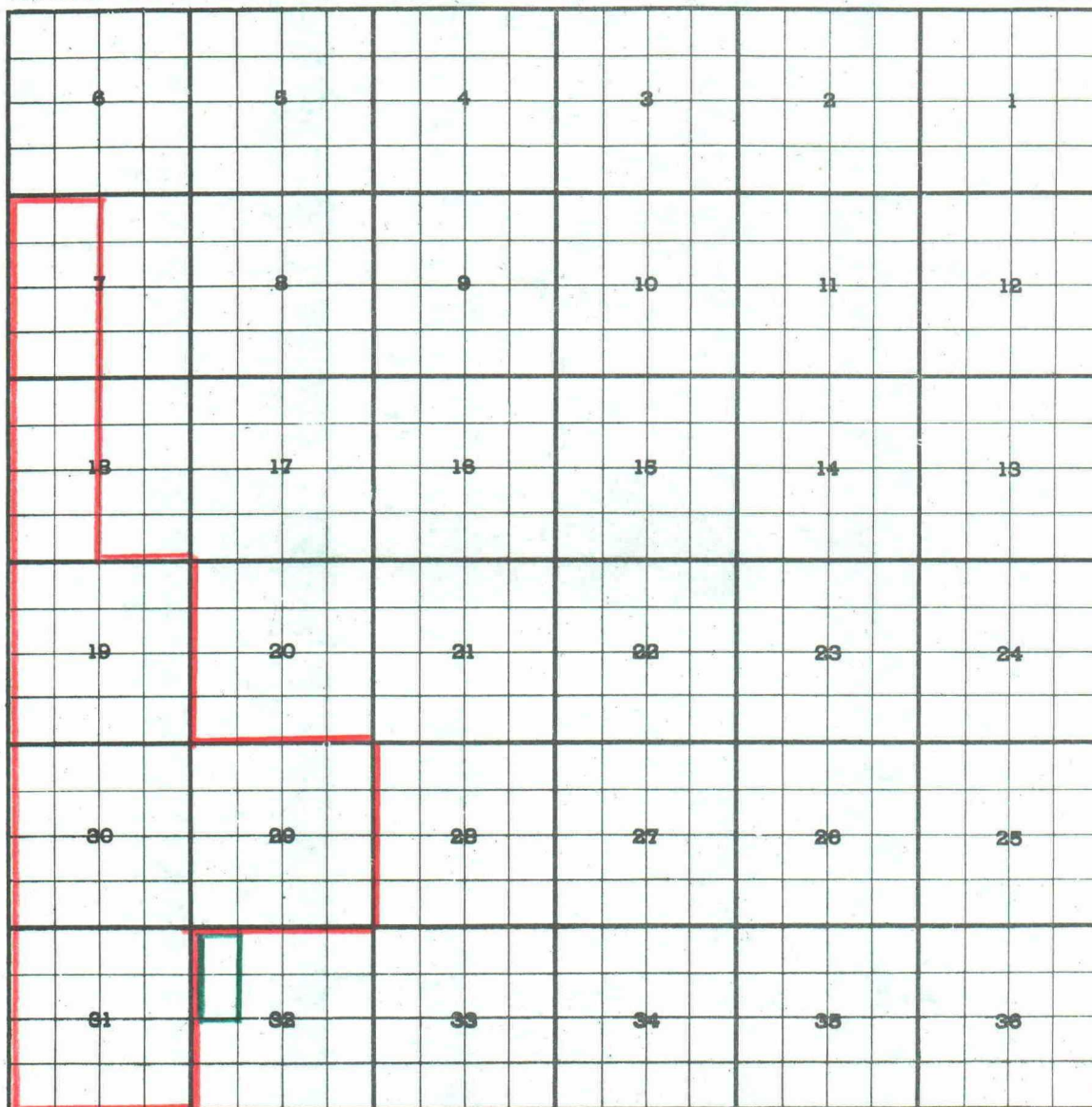
Sinclair F. J. Danglade #1 in Unit J of Sec. 15-16-35 comp. in Dev.

11/10/56 top perf. 12,638

Proposed Boundary : Colored in Red SE/4 of Section 15



549

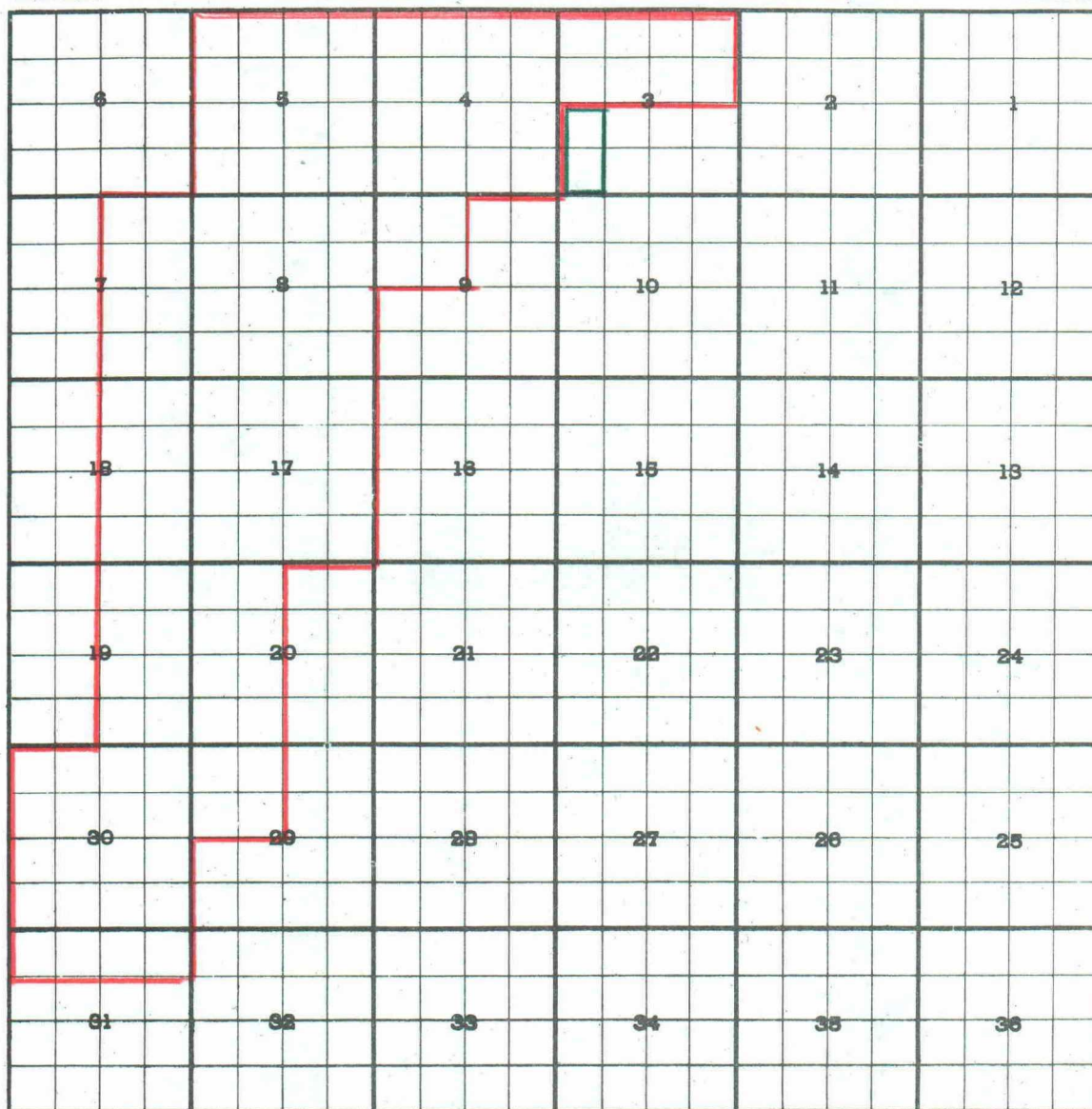
County LEAPool BLINEBRY OILTOWNSHIP 22 South, RANGE 38 East, NEW MEXICO PRINCIPAL MERIDIAN

Purpose: To extend the pool for the inclusion of  
Pet.

Pan American ~~XXX~~ Corp. State S #3 in Unit E of Sec. 32-22-38 comp. 12/12/56  
in Blinebry, recomp. top perf. 5545

Existing Blundary: Colored in Red

Proposed Extension: Colored in Green W/2 NW/4 of Section 32

County CHAVESPool CAPROCK-QUEENTOWNSHIP 15 *South*, RANGE 31 *East*, NEW MEXICO PRINCIPAL MERIDIANPurpose: To extend the pool for the inclusion ofTennessee Gas Transmission Company USA Reno Oil Co. #1 in Unit L of Sec. 3-15-31  
compl. 12/17/56 in Queen, top perf. 3154Existing Boundary : Colored in RedProposed Extension: Colored in Green W/2 SW/4 of Sec. 3



County LEA Pool CAUDILL-WOLFCAMPTOWNSHIP 15 South, RANGE 36 East, NEW MEXICO PRINCIPAL MERIDIAN

6	8	4	3	2	1	
7	8	9	10	11	12	
13	17	18	15	14	13	
19	20	21	22	23	24	
26	28	29	27	26	25	
31	32	33	34	35	36	

Purpose: To extend the pool for the inclusion of

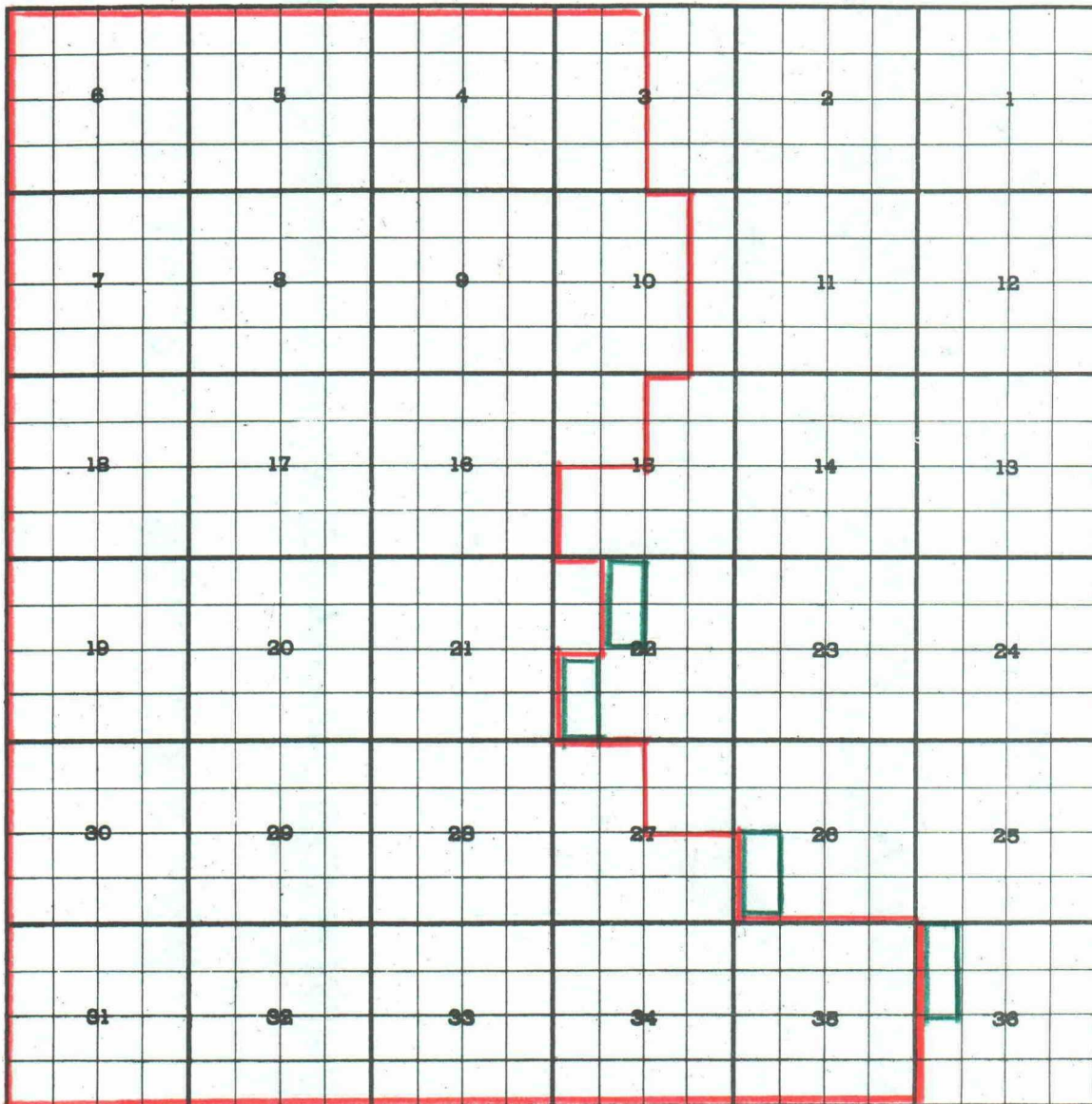
Magnolia Pet. Co. D.J. Pascaudill #1-B Sec. 9-15-36 comp. in Wolfcamp  
12/24/56 top perf. 10,418

Existing Boundary : Colored in Red

Proposed Extension: Colored in Green W/2 NE/4 Sec. 9

County LEAPool EUMONT

412

TOWNSHIP 19 *South*, RANGE 37 *East*, NEW MEXICO PRINCIPAL MERIDIAN

Purpose: To extend the pool for the inclusion of -

Amerada St. EM"A" #1-L comp. 1/9/57 in Qu. tp. 3854 & Sec. 22-19-37  
St. EM"A" #2-M comp. 2/1/57 in Qu. tp 3858 Sec. 22-19-37

Gulf Oil Corp. W. A. Hudson #1-M comp. 1/8/57 in Qu. tp. 3816 Sec. 26-19-37  
Standard Oil Co. of Tex. State 1-22 #3-F Sec. 22-19-37 comp. 1/11/57 in Qu. &  
State 1-22 #4-C Sec. 22-19-37 comp. 1/23/57 in Qu. top perf 39  
 3932

Sinclair State Lea 6010 #1-E Sec. 36-19-37 comp. in Qu. 1/28/57 tp. 3872

Existing Boundary : Colored in Red E/2 NW/4 and W/2 SW/4 Sec. 22  
 Proposed Extension: Colored in Green UNADVERTISED W/2 SW/4 of Sec. 26  
 NW/4 of Sec. 36



County LEA

Pool EUMONT

8413

TOWNSHIP 20 South, RANGE 35 East, NEW MEXICO PRINCIPAL MERIDIAN

6	5	4	3	2	1	
7	8	9	10	11	12	
13	17	18	15	14	13	
19	20	21	22	23	24	
29	28	25	27	26	25	
31	32	33	34	35	36	

Purpose: To extend the pool for the inclusion of -

Sinclair State Lea 6880 #1-in Unit A of Sec. 25-20-35 comp. in Seven Rivers  
1/3/57 top perf. 3994

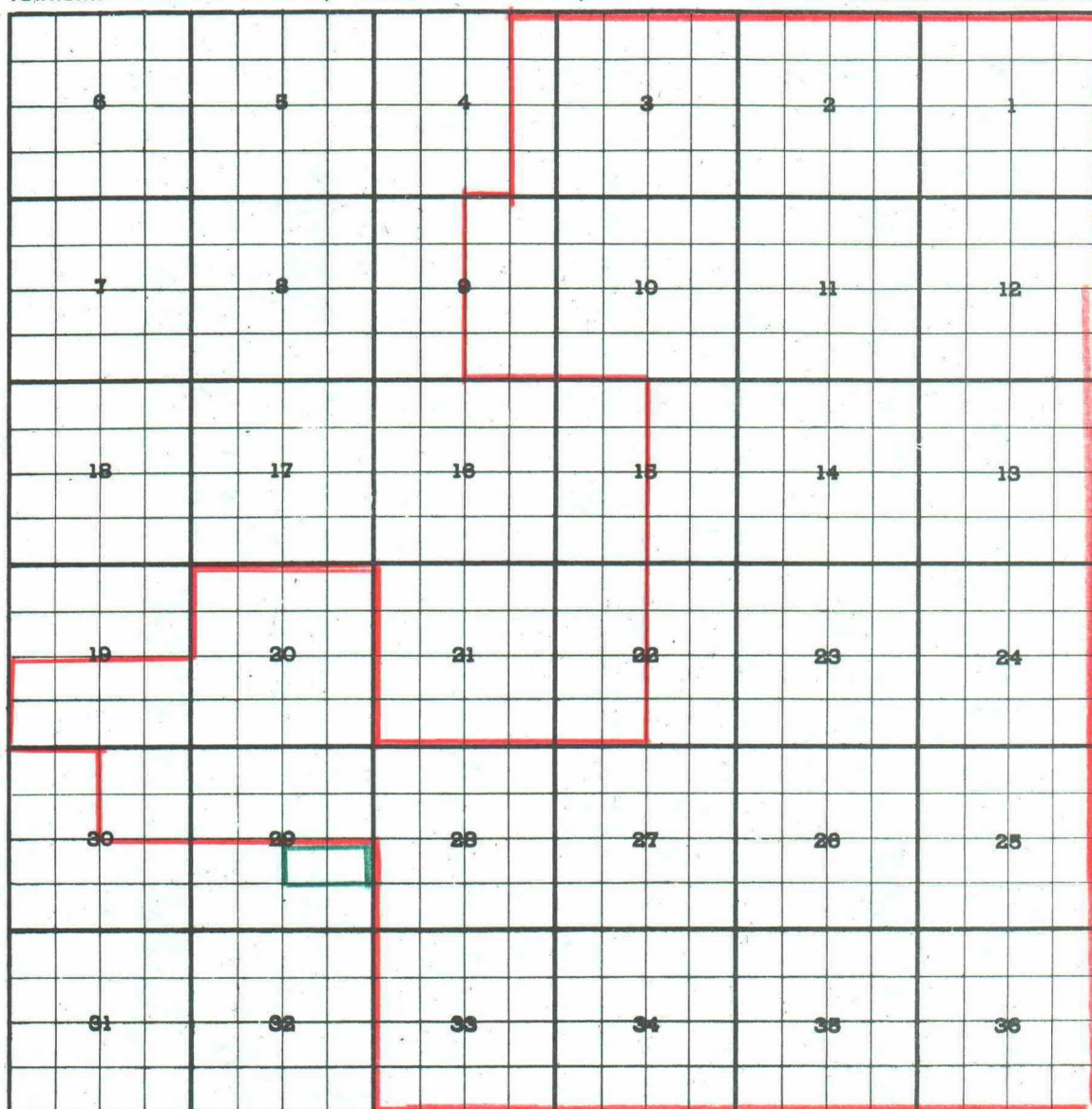
Existing Boundary: Colored in Red

Proposed Extensinn: Colored in Green N/2 of the NE/4 of Sec. 25 Unadvertised

County LEA Pool EUMONT

2414

TOWNSHIP 20 *South*, RANGE 36 *East*, NEW MEXICO PRINCIPAL MERIDIAN



Purpose: To extend the pool for the inclusion of-

Chas. P. Miller State #1-I Sec. 29-20-36 comp. in SR 11/7/56  
top perf. 3916

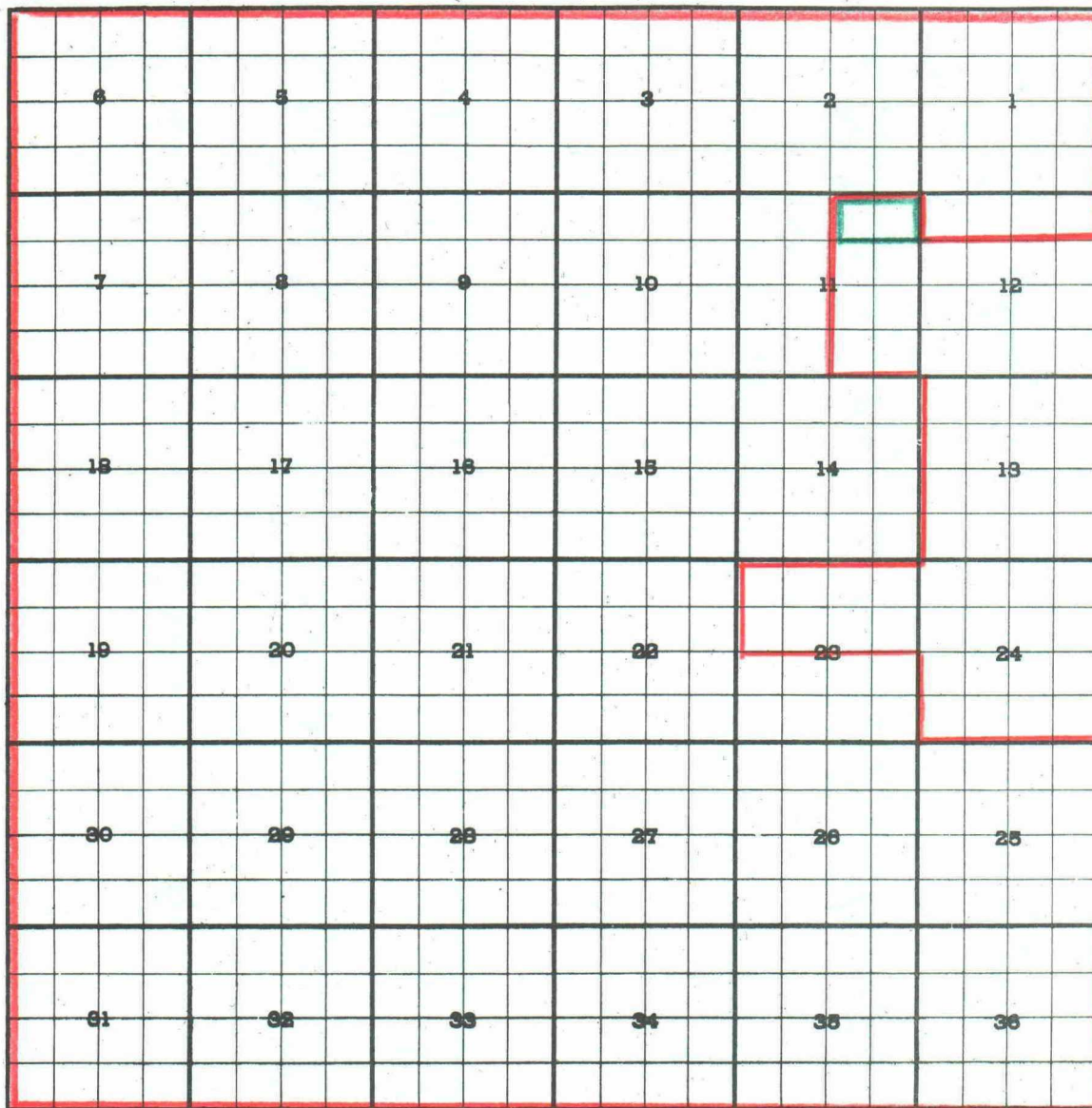
Existing Boundary : Colored in Red

Proposed Extensions; Colored in Green N/2 SE/4 of Sec. 29



County LEAPool EUMONT

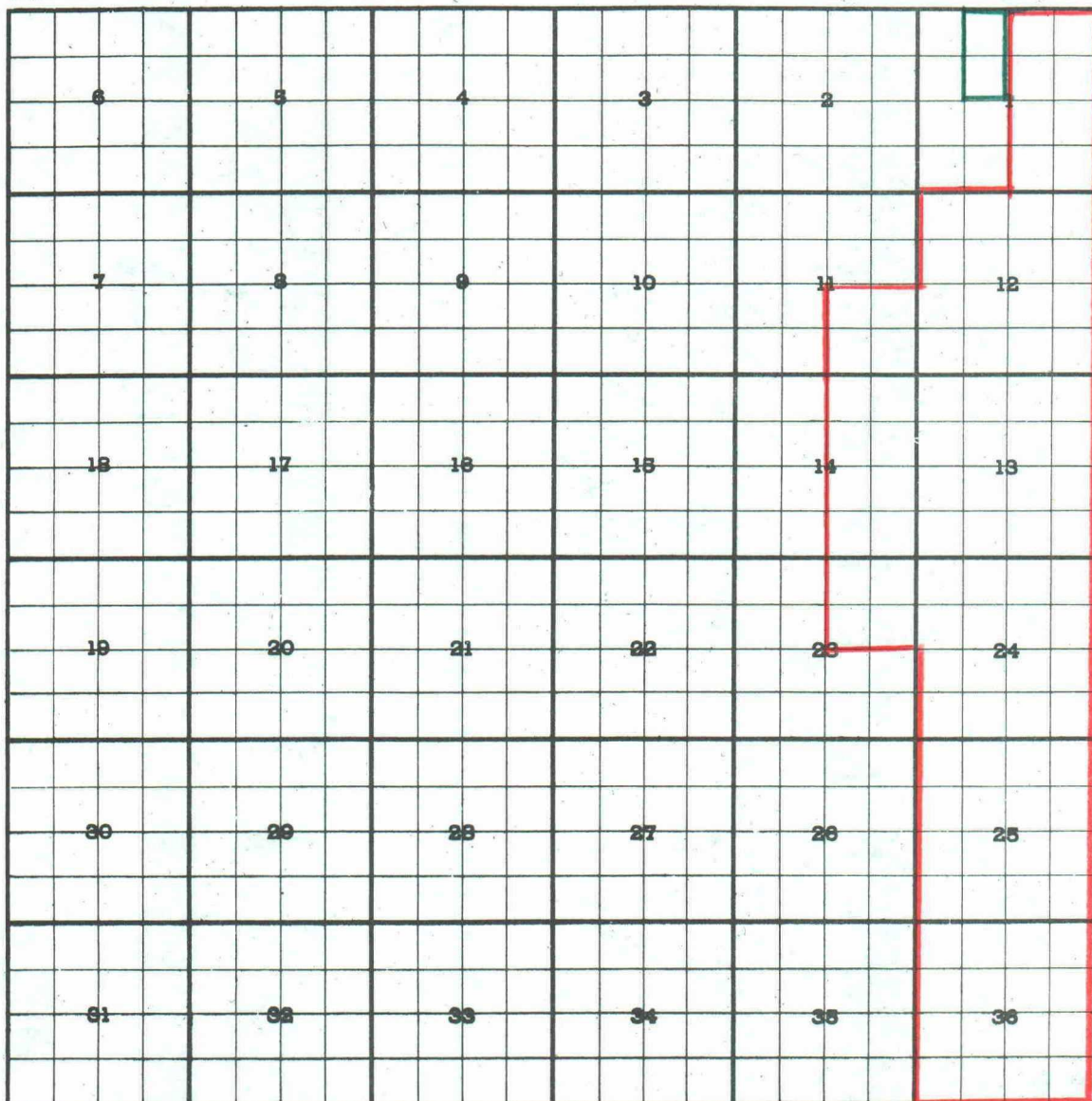
415

TOWNSHIP 20 South, RANGE 37 East, NEW MEXICO PRINCIPAL MERIDIANPurpose: To extend the pool for the inclusion ofThe Texas Co. C. H. Weir "B" #3 in Unit A of Sec. 11-20-37 comp. in Qu. 12/25/56  
top perf. 3727Existing Boundary : Colored in RedProposed Extension : Colored in Green N/2 NE/4 of Sec. 11

2/16

County LEA Pool JALMAT

TOWNSHIP 22 South, RANGE 35 East, NEW MEXICO PRINCIPAL MERIDIAN



Purpose: To extend the pool for the inclusion of

Humble Oil State AR #1 unit C of Sec. 1-22-35 comp. in Yates 11/8/56 top perf. 3872

(P&A)

Existing Boundary : Colored in Red

Proposed Extension: Colored in Green E/2 NW/4 of Sec. 1



Pool KING-DEVONIAN

(13.37)

NEW MEXICO PRINCIPAL MERIDIAN

[illegible]

Purpose: To extend the pool for the inclusion of-

T. P. Coal and Oil State S #1 in Unit A of Sec. 2-14-37 comp. in Dev. 12/10/56

top perf. none, dcs. 12,594

Existing Boundary : Colored in Red

Proposed Extension: Colored in Green N/2 NE/4 of Sec. 2

Case 1207 : (0) Extension of an existing pool

2418

County EDDY Pool EAST TURKEY TRACK

TOWNSHIP 19 *South*, RANGE 29 *East*, NEW MEXICO PRINCIPAL MERIDIAN

	6	5	4	3	2	1
7	8	9	10	11	12	
13	17	16	15	14	13	
19	20	21	22	23	24	
29	28	27	26	25	24	
31	32	33	34	35	36	

Purpose: To extend the pool for the inclusion of -

Leonard Oil Co. State E 1055 #1 in Unit E of Sec. 12-19-29 comp. 12/16/56 in Qu.

Existing Boundary : Colored in Red

Proposed Extension: Colored in Green NW/4 of Section 12