

54 1

County LEA Pool SOUTH CORBIN QUEEN POOL

TOWNSHIP 18 *South*, RANGE 33 *East*, NEW MEXICO PRINCIPAL MERIDIAN

6	5	4	3	2	1
7	8	9	10	11	12
18	17	16	15	14	13
19	20	21	22	23	24
26	25	24	23	22	21
31	30	29	28	27	26

Purpose: To create a new pool for

Sunray Mid-Continent Oil Co. N.M. Fed. "H" #1 in Unit L of 27-18-33

Comp. 5/5/57 in Queen Top Perf. 4487*

Sunray Mid-Continent Oil Co. N.M. Fed. "E" #1 in Unit I of Sec. 28-18-33

Comp. 9/8/56 in Queen dcs. 4378

Proposed Boundary Colored in Red SW/4 Sec. 27, SE/4 Sec. 28

County LEA Pool SOUTH MALJAMAR POOL

TOWNSHIP 18 South, RANGE 32 East, NEW MEXICO PRINCIPAL MERIDIAN

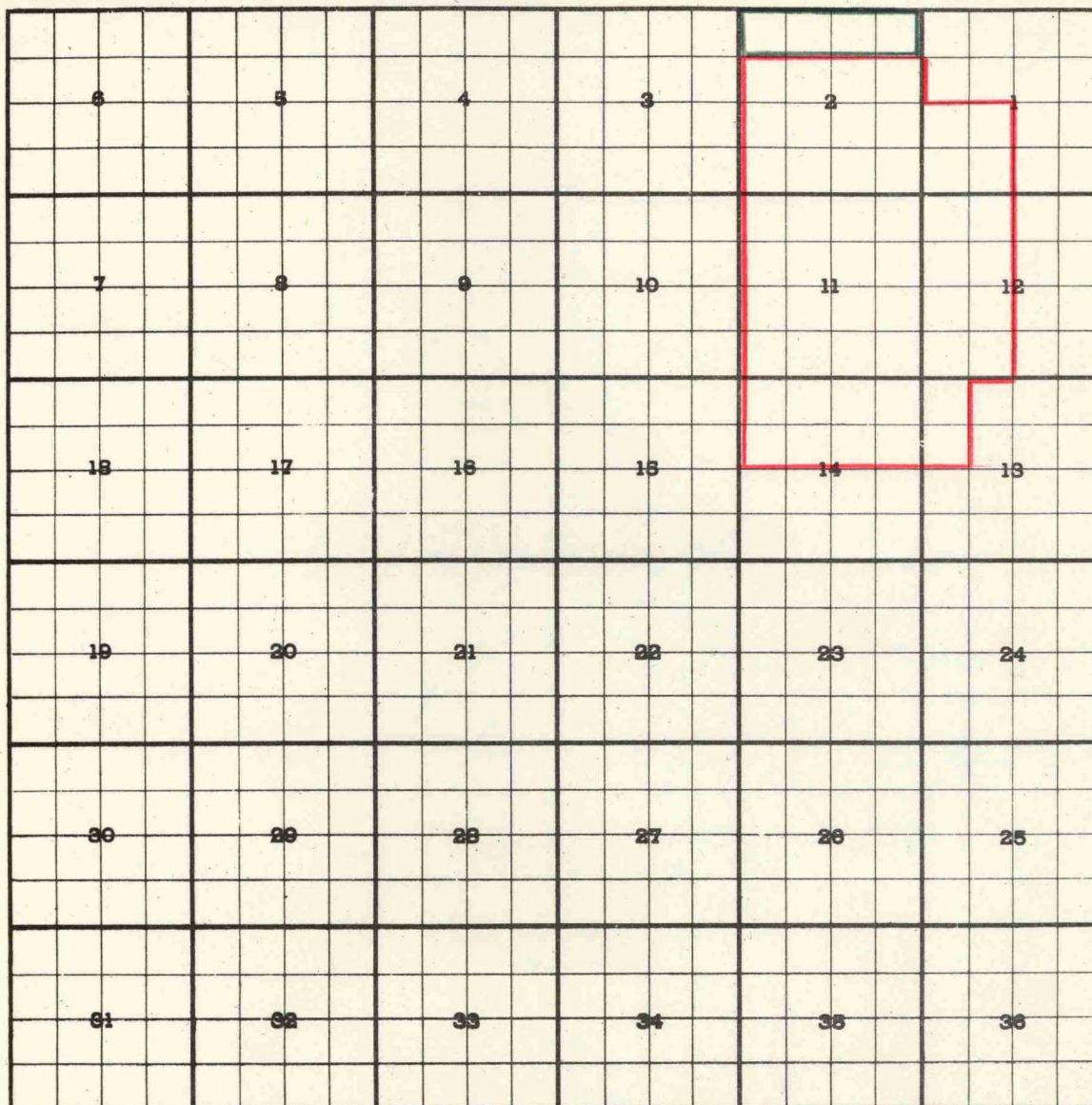
6	5	4	3	2	1
7	8	9	10	11	12
18	17	16	15	14	13
19	20	21	22	23	24
29	28	27	26	25	
31	32	33	34	35	36

Purpose: To create a new pool for

HARVEY E. YATES Yates Buffalo Fed. #1 in Unit D of Sec. 13-18-32

Comp. 4/25/57 in Yates Top Perf. 3212'

Proposed Boundary Colored in Red NW/4 Sec. 13

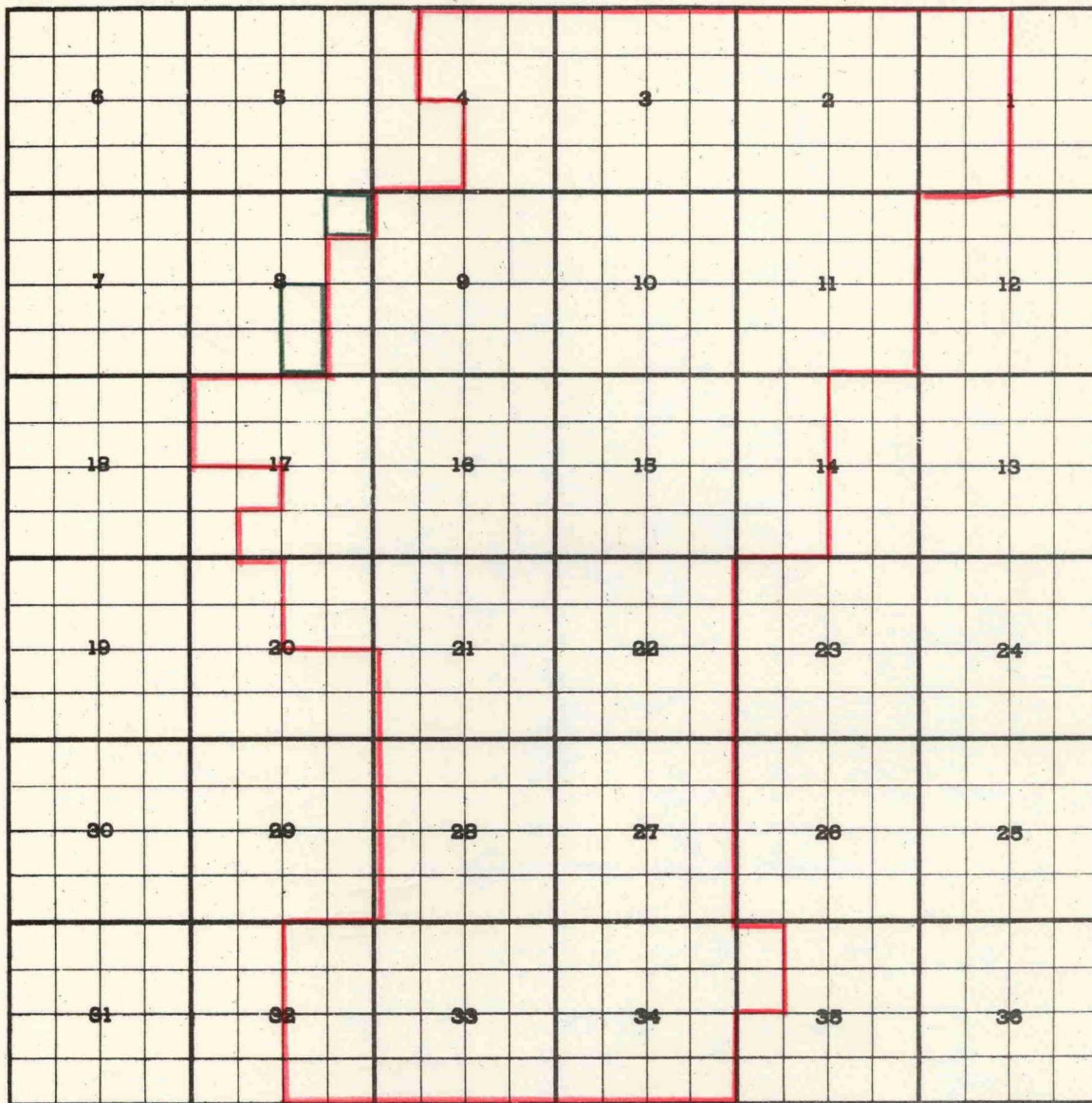
County LEA Pool ANDERSON RANCH DEVONIAN POOLTOWNSHIP 16 South, RANGE 32 East, NEW MEXICO PRINCIPAL MERIDIAN

Purpose: To extend the pool for the inclusion of:

Sunray Mid-Continent Oil Co. State #1 in Unit I of Sec. 2-16-32Recomp. 2/12/56 in Devonian ~~Top Perf. 13,352'~~ Top Perf. 13,352'

Existing Boundary: Colored in Red

Proposed Extension: Colored in Green Lots 7, 8, 9 & 10 of Sec. 2

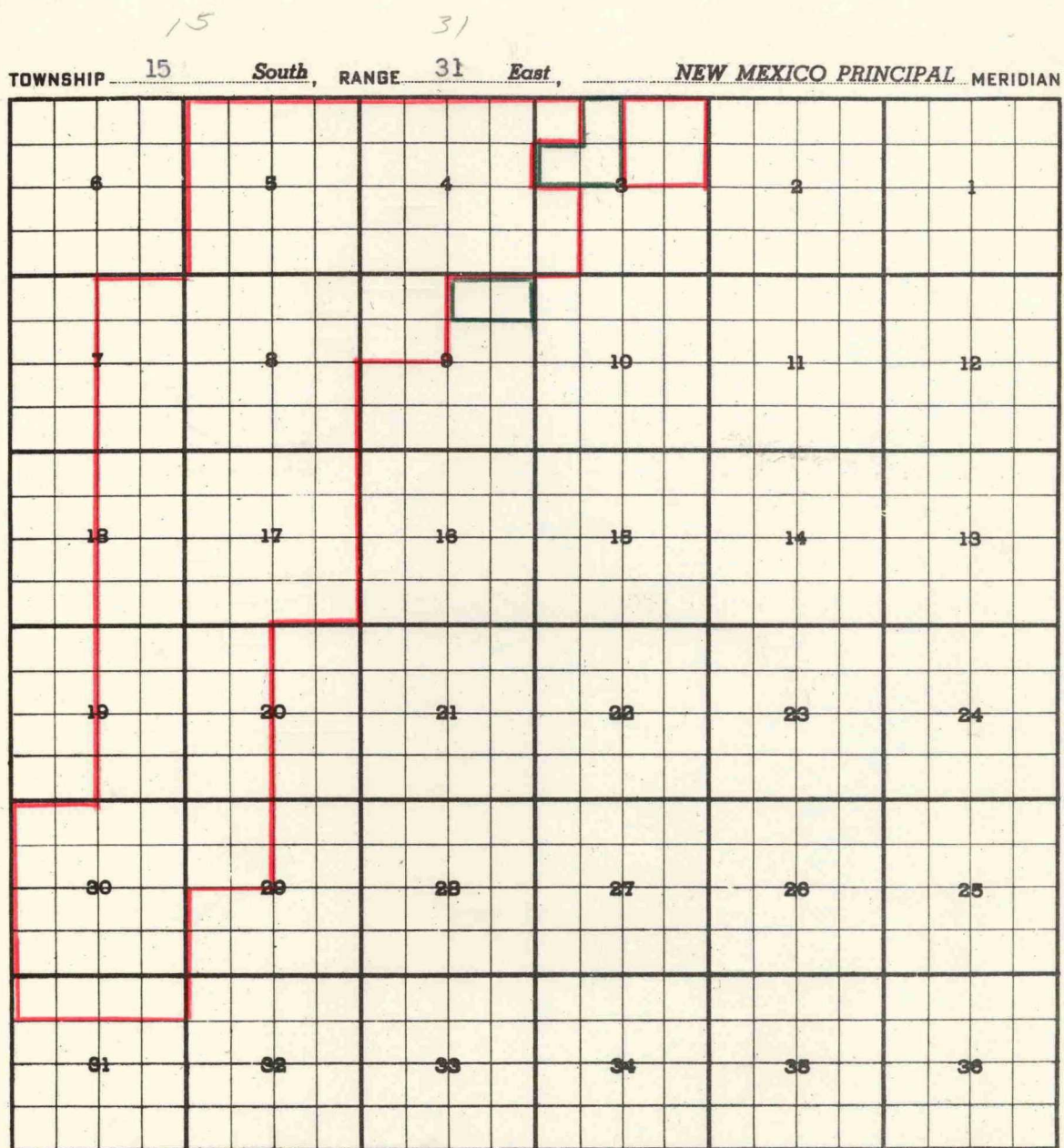
County Chaves Pool CAPROCK QUEENTOWNSHIP 14 South, RANGE 31 East, NEW MEXICO PRINCIPAL MERIDIAN

Purpose: To extend the pool for the inclusion of:

N. G. Penrose, Inc. Court Trust #2 in Unit A of Sec. 8-14-31Comp. 4/20/57 in Queen Top ~~Perf.~~ Casing: 2693'UNADVERTISED Sinclair Oil & Gas Co. A.R.C. Federal #3 in Unit O of Sec. 8-14-31Comp. 5/28/57 in Queen Top Perf. 2707'

Existing Boundary: Colored in Red

Proposed Extension: Colored in Green NE/4 NE/4 Sec. 8W/2 SE/4 Sec. 8 UNADVERTISED

County CHAVESPool CAPROCK QUEEN

Purpose: To extend the pool for the inclusion of

Union Oil Co. of Calif. Fed. Stevens #2-3 in Unit C of Sec. 3-15-31

Comp. 7/1/56 in Queen Top Perf. 3122'

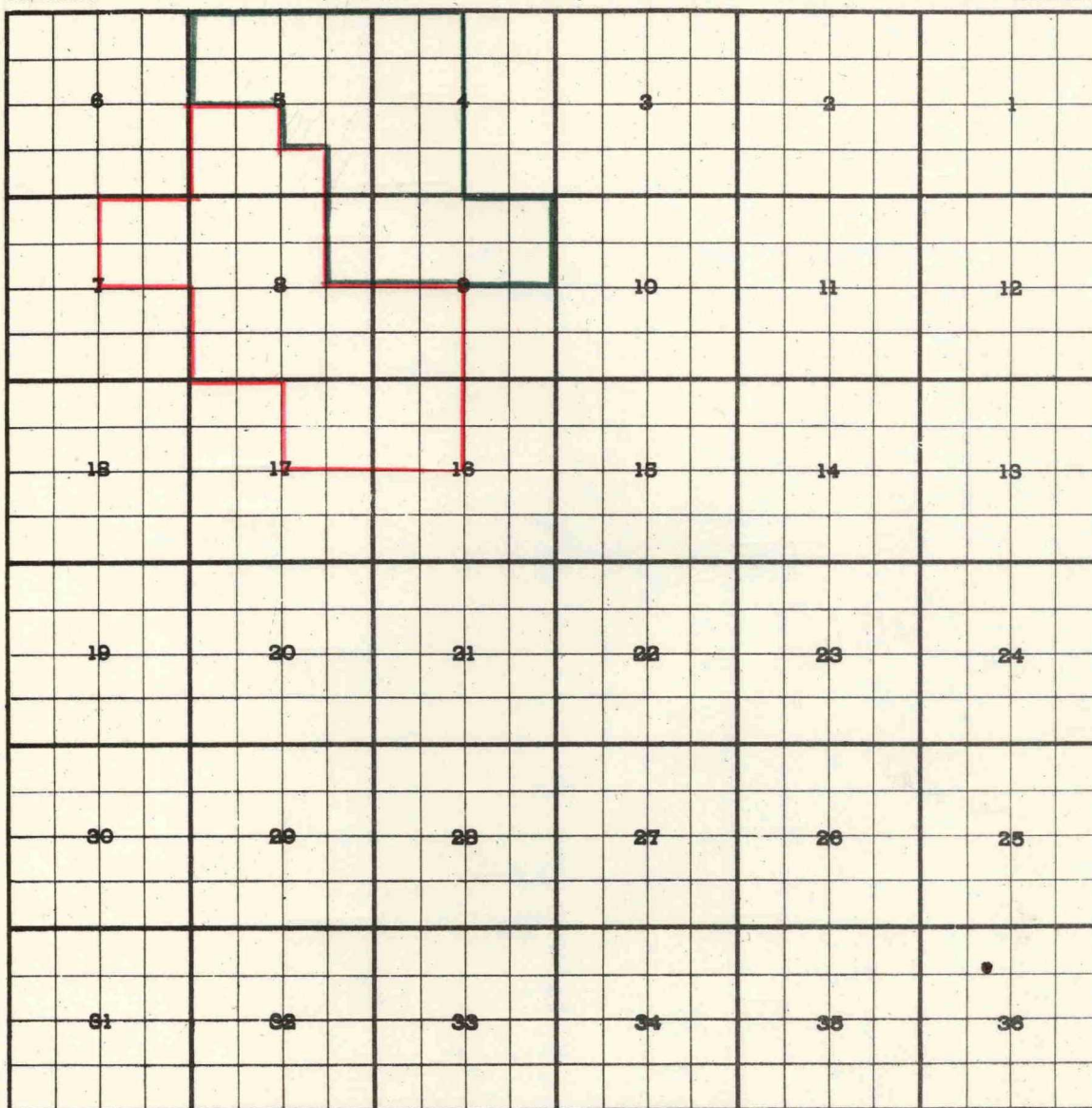
UNADVERTISED J. I. O'Neill, Jr. Fed. "B" #4 in Unit B of Section 9-15-31

Comp. 5/24/57 in Queen Top Perf. 3165'

Existing Boundary: Colored in Red

Proposed Extension: Colored in Green E/2 NW/4 & SW/4 NW/4 Sec. 3

N/2 NE/4 Sec. 9 UNADVERTISED

County EDDY Pool CAVETOWNSHIP 17 South, RANGE 29 East, NEW MEXICO PRINCIPAL MERIDIAN

Purpose: To extend the pool for the inclusion of:

Continental Oil Co. State U-5 #1 in Unit H 5-17-29, Comp. 3/9/57 in Grayburg Top Perf. 2358'
Continental Oil Co. State P-5 #2 in Unit I 5-17-29, Comp. 4/4/57, Gray. Top Perf. 2370'
Continental Oil Co. State TB #2-A in Unit A 8-17-29 Comp. 5/1/57 Gray. Top Perf. 2388'
Geror Oil Co. Jones State #1 in Unit K 4-17-29 Comp. 3/22/57 Gray. Top Perf. 2379'
Sinclair Oil & Gas Co. State Eddy-33 #1 in Unit H 9-17-29 Comp. 5/2/57 Gray. Top Perf. 2420'
 Existing Boundary Colored in Red

Proposed Extension: Colored in Green W/2 Sec. 4; N/2, E/2 SE/4, NW/4 SE/4 Sec. 5
 E/2 NE/4 Sec. 8, N/2 Sec. 9

247

County EDDY

Pool SOUTH HIGH LONESOME POOL

TOWNSHIP 16 ¹⁶ South, RANGE 29 ²⁹ East, NEW MEXICO PRINCIPAL MERIDIAN

6	5	4	3	2	1
7	8	9	10	11	12
13	17	18	15	14	13
19	20	21	22	23	24
29	28	23	27	26	25
31	32	33	34	35	36

Purpose: This area absorbed by the Cave Pool

Area to be abolished: Colored in Red

S/2 Sec. 31, NE/4 Sec. 32, & All Sec. 33-16-29 (See following pages)


NE/4 Sec. 1-17-28, N/2 Sec. 4, 5, and 6-17-29 (See following pages)

(f)

2410

County EDDY Pool HIGH LONESOME

TOWNSHIP 16 South, RANGE 29 East, NEW MEXICO PRINCIPAL MERIDIAN



Purpose: To extend the pool for the inclusion of:

Utah Unit, Joint Ventures Atkins Fed. #1 in Unit H of Sec. 17-16-29

Comp. 6/1/56 in Queen Top Perf. 1774

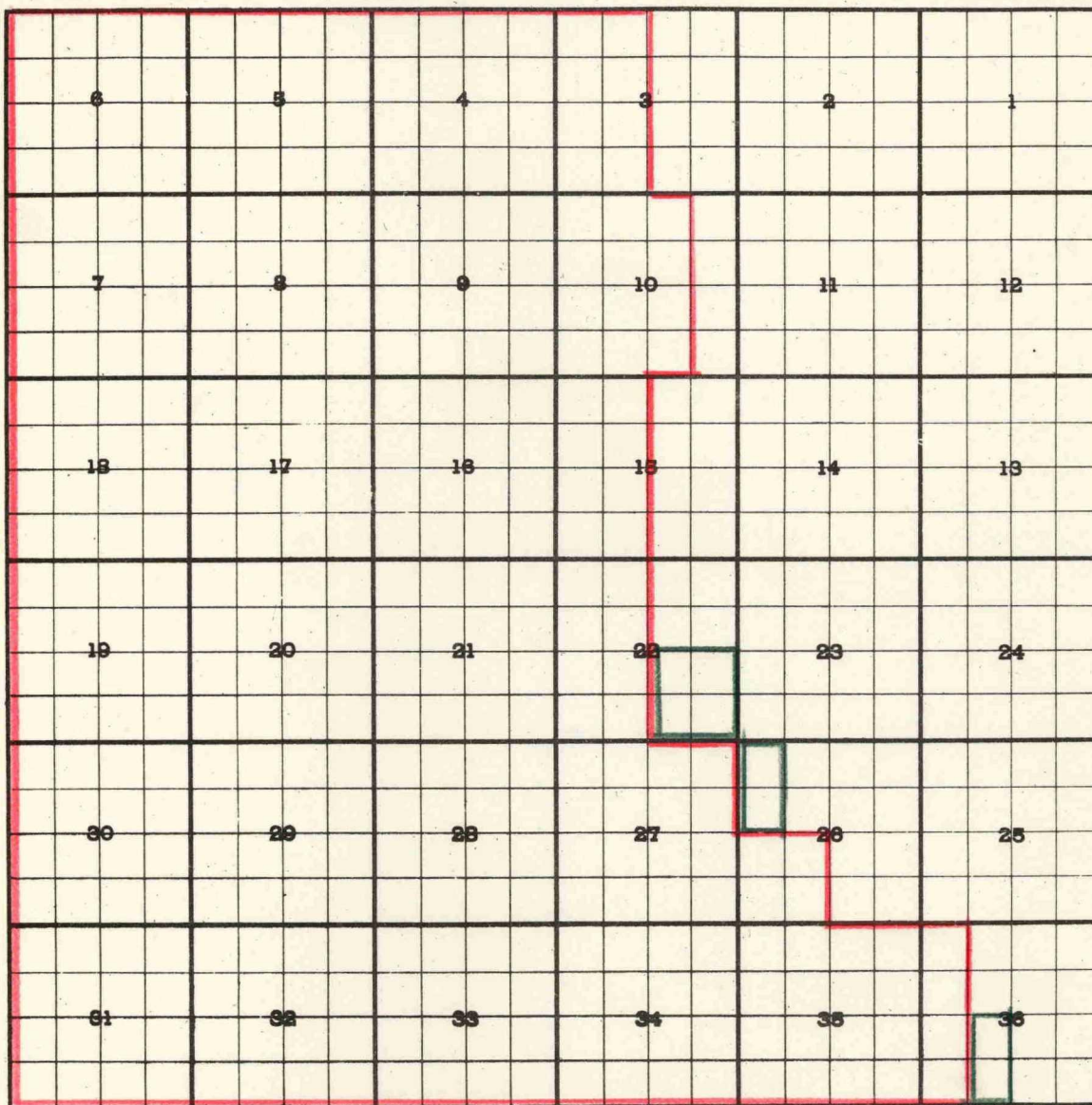
Existing Boundary: Colored in Red

Proposed Extension: Colored in Green SE/4 NE/4 Sec. 17

2411

County LEA Pool EUMONT

TOWNSHIP 19 South, RANGE 37 East, NEW MEXICO PRINCIPAL MERIDIAN



Purpose: To extend the pool for the inclusion of:

Tidewater Oil Co. State AM #1 in Unit O of Sec. 22-19-37

Comp. 4/16/57 in Queen Top Perf. 3864'

Continental Oil Co. State A-26 "A" #1 in Unit O of Sec. 26-19-37

Comp. 4/13/57 in Queen Top Perf. 3768'

Shell Oil Co. State #1 in Unit D of Sec. 36-19-37 Drilling Well

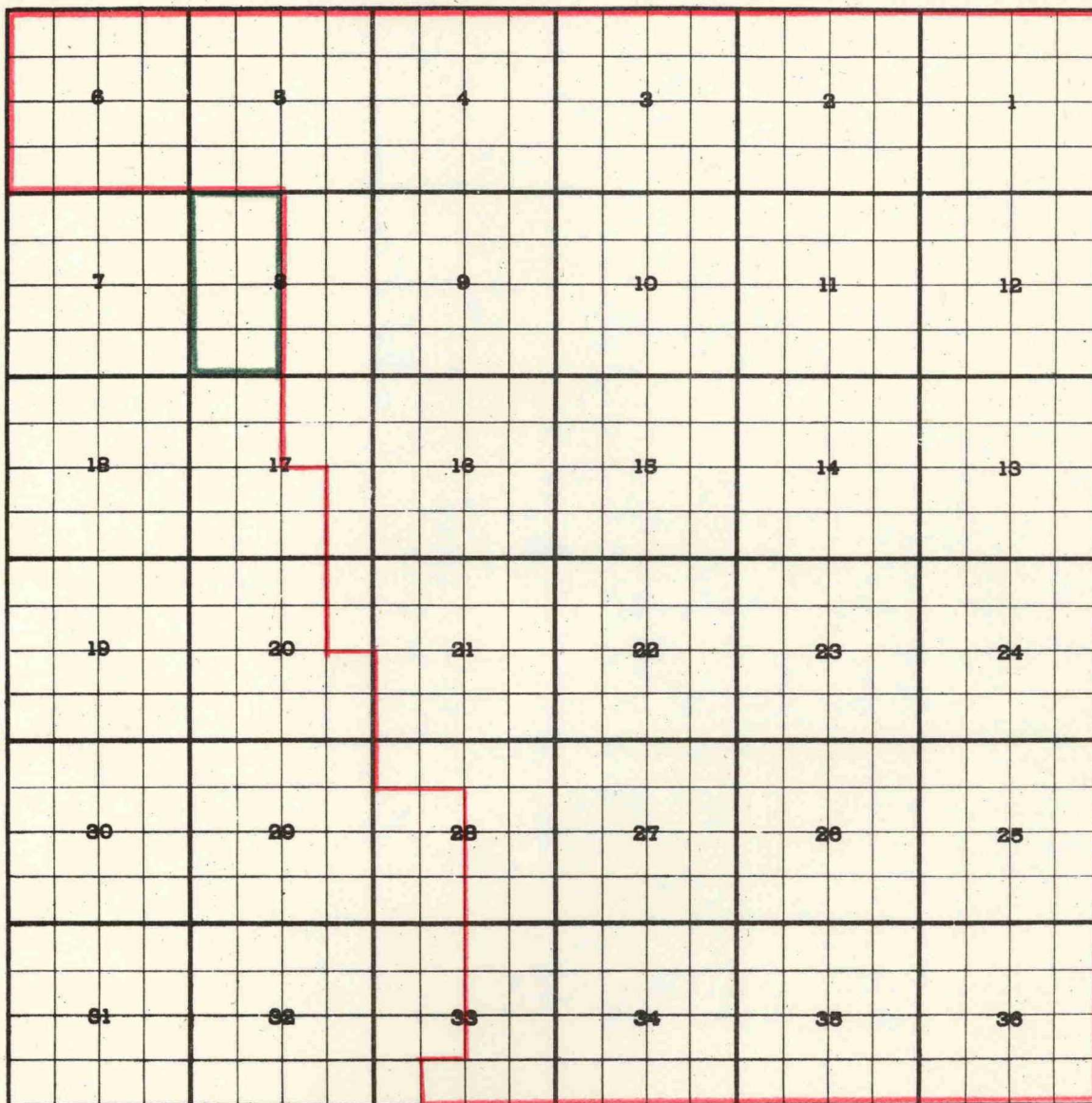
Existing Boundary: Colored in Red

Proposed Extension: Colored in Green SE/4 Sec. 22, W/2 NW/4 Sec. 26, E/2 SW/4 Sec. 36

County LEA

Pool JALMAT

TOWNSHIP 23 South, RANGE 36 East, NEW MEXICO PRINCIPAL MERIDIAN



Purpose: To extend the pool for the inclusion of:

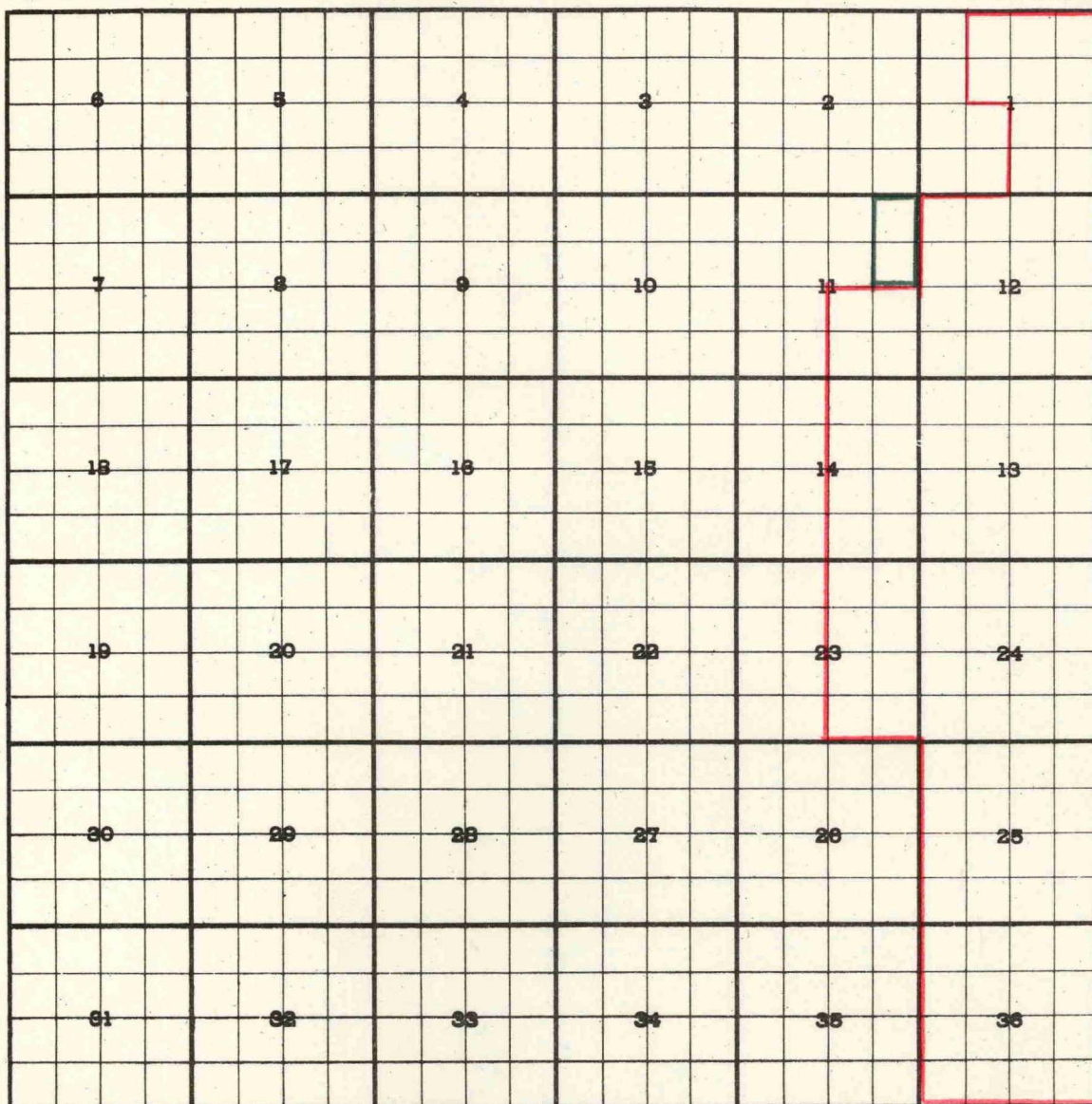
Continental Oil Co. State #1 in Unit P of Sec. 8-23-36

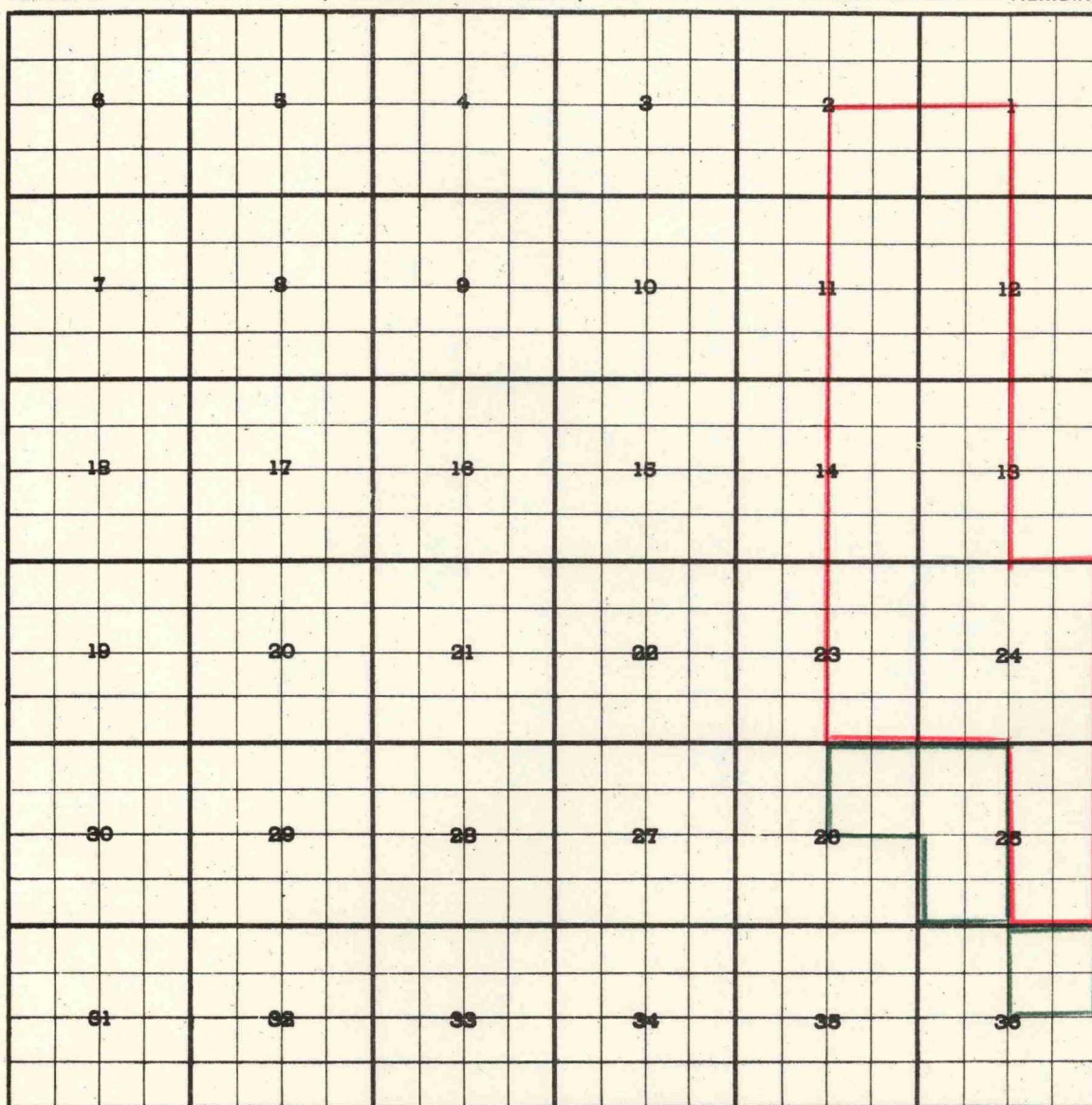
Comp. 8/13/43 in Yates Top Perf. 3361' which is the unit well
for the South Half of the Section

Existing Boundary: Colored in Red

Proposed Extension: Colored in Green W/2 Sec. 8

See Next Sheet for UNADVERTISED

County LEAPool JALMATTOWNSHIP 22 South, RANGE 35 East, NEW MEXICO PRINCIPAL MERIDIANPurpose: To extend the pool for the inclusion of:British American Oil Producing Co. Hall State "F" #4 in Unit H Sec. 11-22-35Comp. 5/27/57 in Yates Top Perf. 3866'Existing Boundary: Colored in RedProposed Extension: Colored in Green E/2 NE/4 Sec. 11 UNADVERTISED

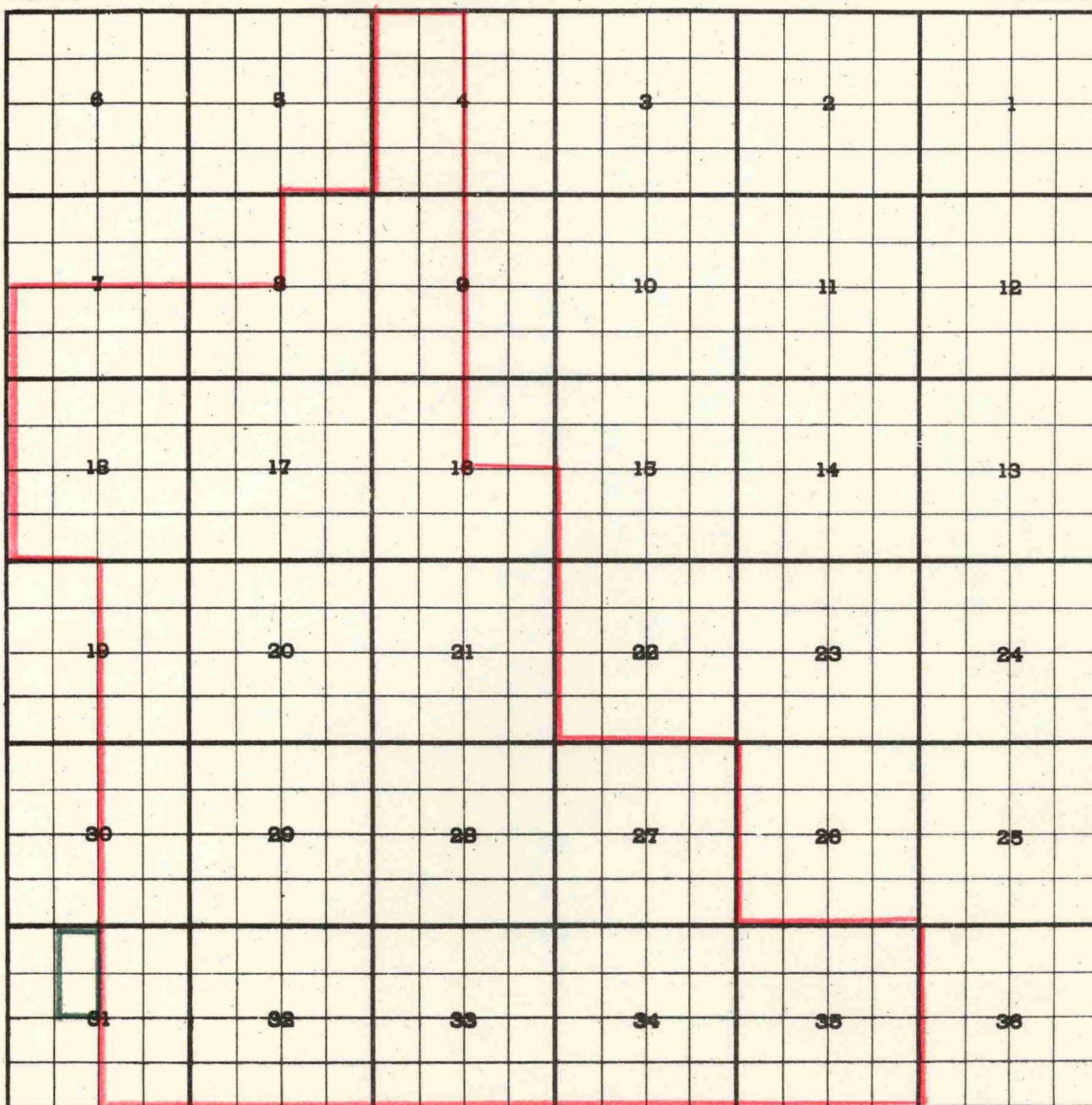
County LEAPool JUSTIS GASTOWNSHIP 25 South, RANGE 37 East, NEW MEXICO PRINCIPAL MERIDIANPurpose: To extend the pool for the inclusion of:Gulf Oil Corp. A. Ramsay "F" #3 in Unit B of Sec. 36-25-37Comp. in Paddock Top Perf. 4746Anderson Prichard Oil Corp. Federal #2 in Unit H of Sec. 26-25-37 (Drilling)Westates Pet. Corp. Atlantic Fed. #1-B in Unit K of Sec. 25-25-37 (Drilling)Existing Boundary: Colored In RedProposed Extension: Colored in Green W/2 Sec. 25, NE/4 Sec. 26, NE/4 Sec. 36

(K)

8415

Case 1266 (K)
County Lea Pool Penrose Skelly

TOWNSHIP South, RANGE East, NEW MEXICO PRINCIPAL MERIDIAN



Purpose: Extension due to

Gulf Oil Corp. H. T. Mattern "B" No. 10-C Sec 31-21-37
Comp. 5-1-57 in Grayburg top perf 3736.

Existing Boundary in Red

Proposed extension in Green : E/2NW/4 Section 31.

①

414

Case No. 12 (L)

County LEA Pool LUSK

TOWNSHIP 19 South, RANGE 32 East, NEW MEXICO PRINCIPAL MERIDIAN

6	5	4	3	2	1
7	8	9	10	11	12
18	17	16	15	14	13
19	20	21	22	23	24
30	29	28	27	26	25
36	35	34	33	32	31

Purpose:

Stout & Dodson Southern California Petroleum Federal No. 1
Unit G Sec 19-19-32, Comp 3-14-57 in the Yates Top Perf 2/498.

Existing Boundary in Red

Proposed extension in Green W/2NE/4 Section 19

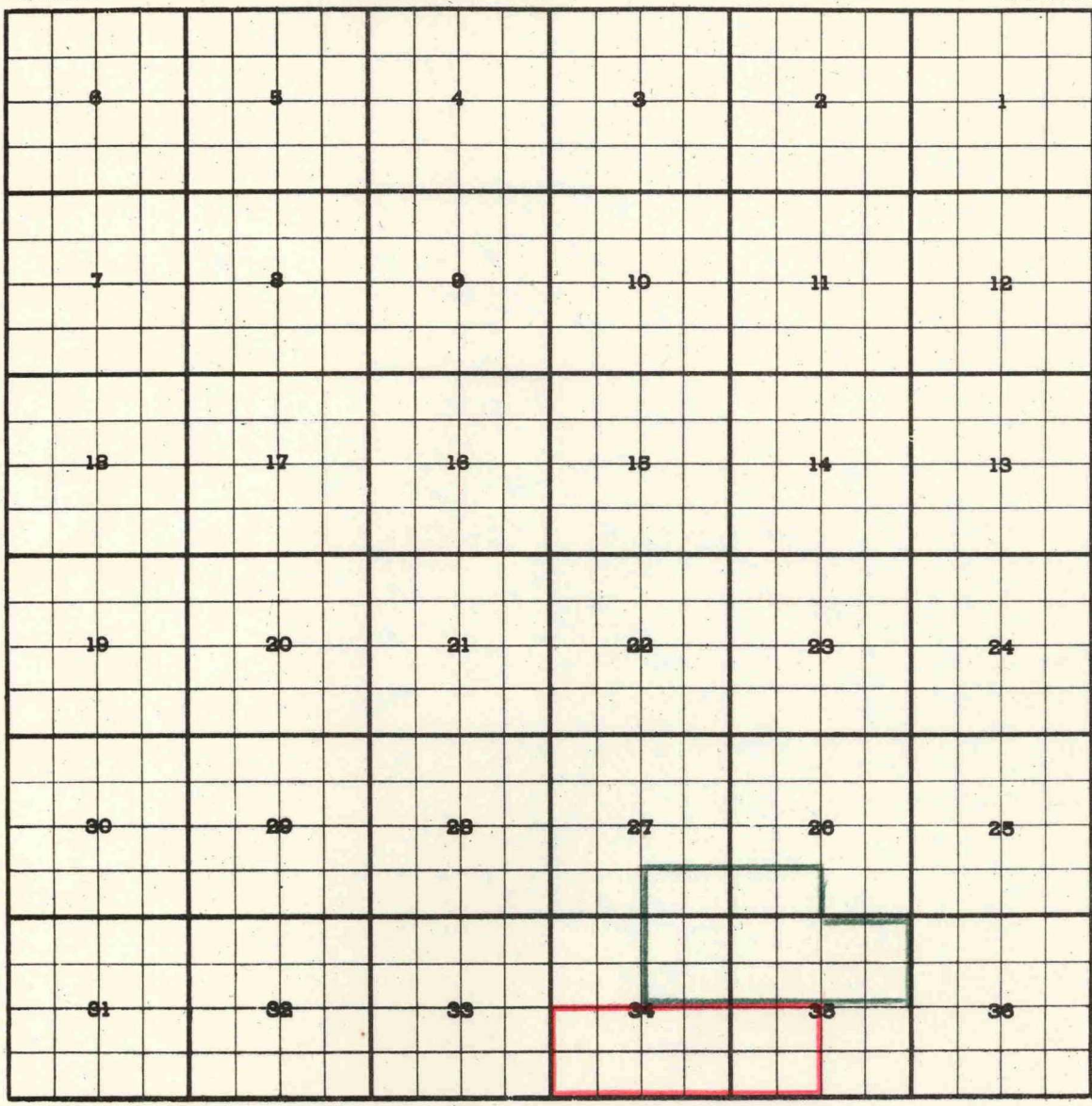
(M)

Case 1266 (M)

417

County Eddy Pool Shugart Pool

TOWNSHIP 18 South, RANGE 31 East, NEW MEXICO PRINCIPAL MERIDIAN



Purpose extension for:
Thomas F. Welch Hinkle "B" #1-26 M Sec 26-18-31 Comp. 4-6-57 in Grayburg
top perf 3798

Extension: S/2 SW/4 Sec 26, S/2 NE/4 Sec 27, NE/4 Sec 34, N/2 Sec 35

(N)

6418

Case 1266 (N)
County Eddy Pool Turkey Track

TOWNSHIP 18 South, RANGE 29 East, NEW MEXICO PRINCIPAL MERIDIAN

6	8	4	3	2	1
7	8	9	10	11	12
13	17	18	19	14	15
19	20	21	22	23	24
30	29	28	27	26	25
31	32	33	34	35	36

Purpose Extension

Robert E. McKee McKee Wilson #1-G Sec 34-18-29, Comp 3-27-57 in Queen TP 2090

Existing Boundary in Red

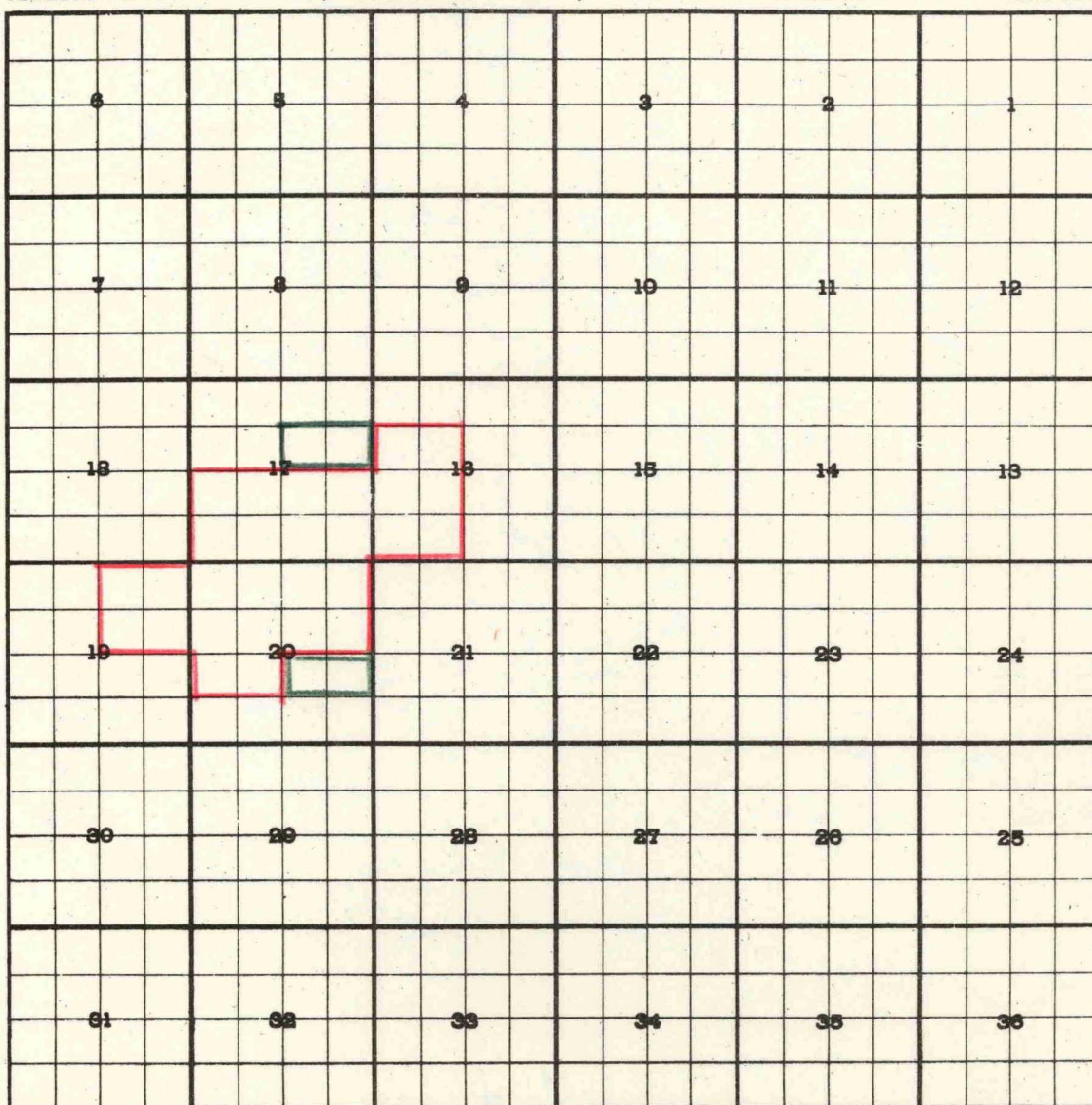
Proposed Extension in Green: NE/4 Section 34

Case 1266 (o) Extention Young Pool

County Lea Pool Young

2419

TOWNSHIP 18 S South, RANGE 32 East, NEW MEXICO PRINCIPAL MERIDIAN



Purpose: To extend the pool for the inclusion of:

John M. Beard Young Federal No. 1 in Unit J Sec 20-18-32 Comp. 4-20-57
in the Queen Top Perf 4014.

John M. Beard Young Federal No. 2. Unit H Secs 17-18-32 Drilling

Existing Boundary Colored in Red

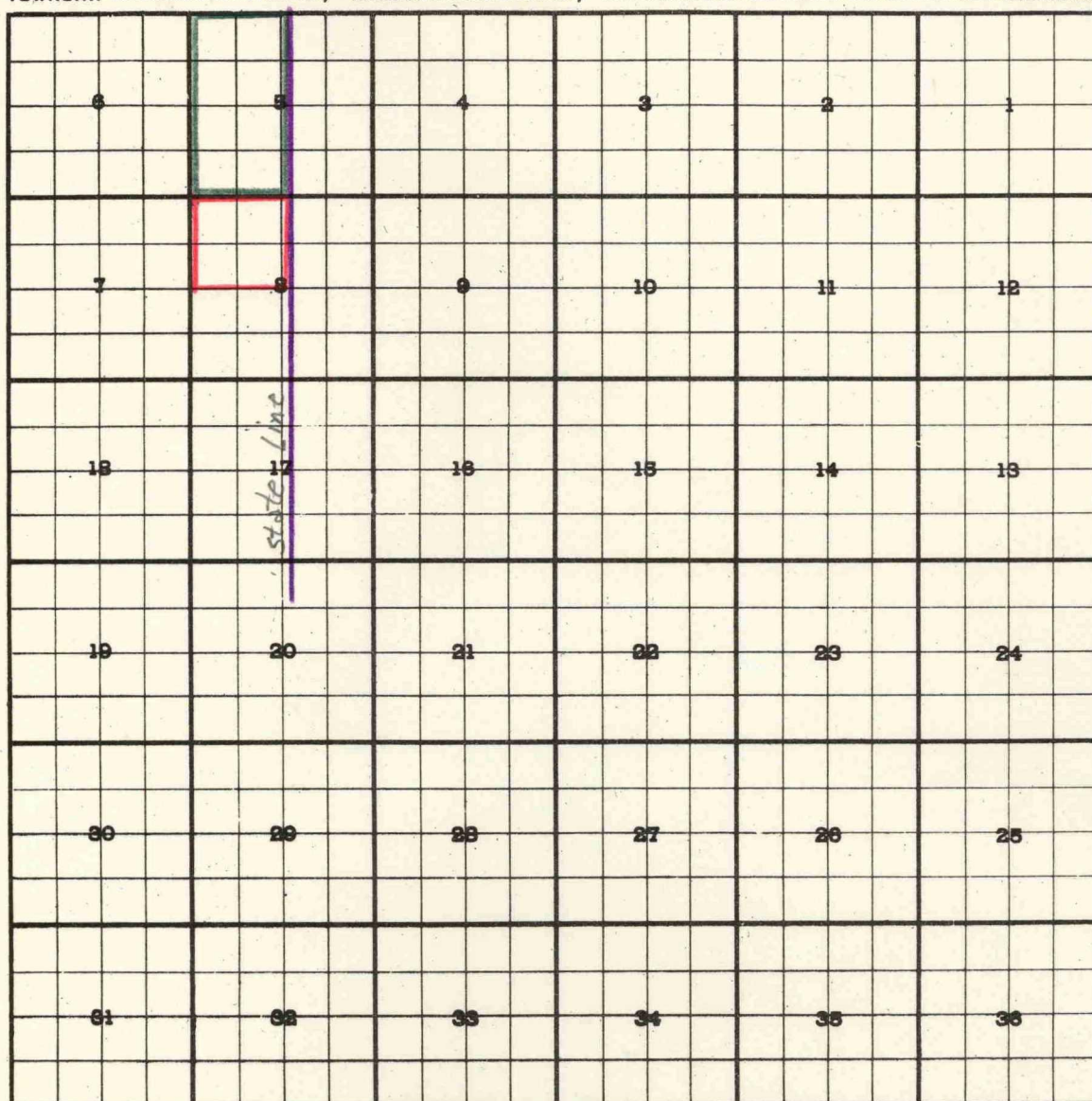
Proposed Extension: Colored in Green S/2 NE/4 Sec 17
N/2 SE/4 Sec 20

(P)

420

Case 1266 (F, Extension ~~Yax~~ South Carter San Andres
County Lea Pool South Carter San Andres

TOWNSHIP 18 South, RANGE 39 East, NEW MEXICO PRINCIPAL MERIDIAN



Purpose: To extended the pool for inclusion of wells formerly in the
Carter San Andres Pool.

Existing Boundary Colored in Red
Proposed Extension colored in Green a : All of Sec 5

212

Case 1266 (u) Abolishment
County Lea Pool Carter San Andres

TOWNSHIP 18 South, RANGE 39 East, NEW MEXICO PRINCIPAL MERIDIAN

6	5	4	3	2	1	
7	8	9	10	11	12	
18	17	16	15	14	13	
19	20	21	22	23	24	
29	28	27	26	25		
31	32	33	34	35	36	

Purpose: To abloish the pool due to contigious with South Carter
San Andres Pool same producing horizon and the South Carter San
Andres pool has been recommended for extension to cover the above
area.