

Case 1311: (A) Creation of a new pool
Disc. Well. Texas Pacific Coal & Oil Co. J. P. Collier #1 Unit F
Sec. 10-11-33 Comp in Pennsylvanian 7/17/57 top perf 10,070

County LEA Pool North Bagley-Pennsylvanian
10-11 Pennsylvanian *oil Pool*

TOWNSHIP 11 South, RANGE 33 East, NEW MEXICO PRINCIPAL MERIDIAN

6	5	4	3	2	1
7	8	9	10	11	12
18	17	16	15	14	13
19	20	21	22	23	24
29	28	27	26	25	
31	32	33	34	35	36

Purpose: To create a new pool for the inclusion of-

Texas Pacific Coal & Oil Co. J. P. Collier #1 Unit F of Sec 10-11-33
Comp in Pennsylvanian 7/17/57 top perf 10,070

Proposed Boundary: Colored in Red NW/4 Section 10

County LEA Pool VACUUM-QUEEN - GAS

O-5 Queen

TOWNSHIP 17 South, RANGE 34 East, NEW MEXICO PRINCIPAL MERIDIAN

6	5	4	3	2	1
7	8	9	10	11	12
13	17	16	15	14	13
19	20	21	22	23	24
29	28	27	26	25	24
31	32	33	34	35	36

Purpose: Crear a new pool for the inclusion of-S. P. Yates Shell Angle State A #1 in Unit I of Sec. 10-17-34
comp in Queen 4/1/57 top perf 3890Proposed Boundary: Colored in Red SE/4 of Section 10

County LEA Pool EAST ECHOLS-DEVONIAN

12-13 Devonian

TOWNSHIP 11 South, RANGE 38 East, NEW MEXICO PRINCIPAL MERIDIAN

	6	5	4	3	2	1
7	8	9	10	11	12	
18	17	16	15	14	13	
19	20	21	22	23	24	
30	29	28	27	26	25	
31	32	33	34	35	36	

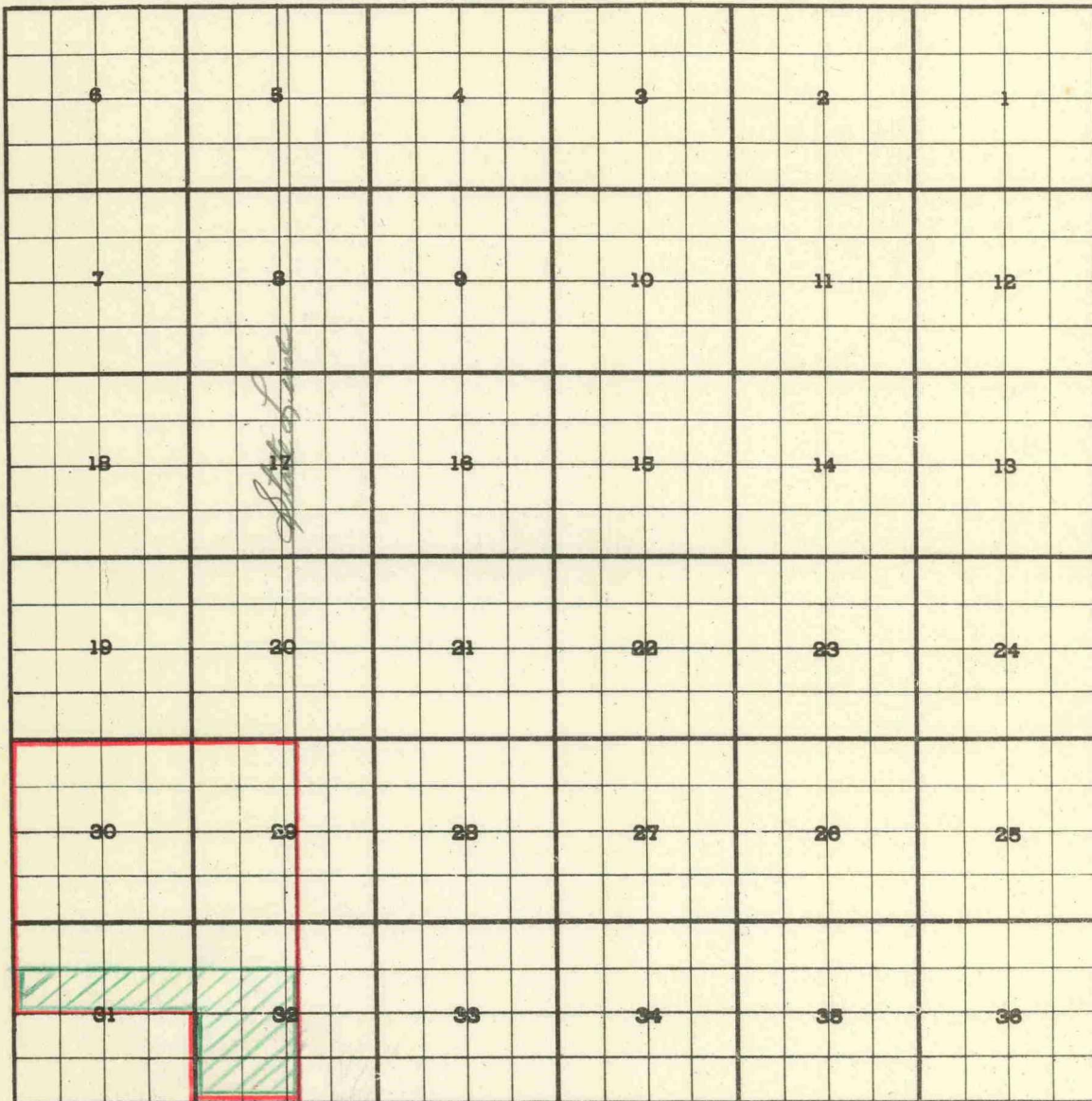
Purpose: Create a new pool for the inclusion of-

Amerada Petroleum Corp. State E "C" #1 in Unit B Sec. 16-11-38
comp in Devonian 6/14/57 top perf 12,021

Proposed Boundary: Colored in Red NE/4 of Section 16

County LEA Pool EAST HOBBS-SAN ANDRES

TOWNSHIP 18 South, RANGE 39 East, NEW MEXICO PRINCIPAL MERIDIAN



Existing Boundary: Colored in Red

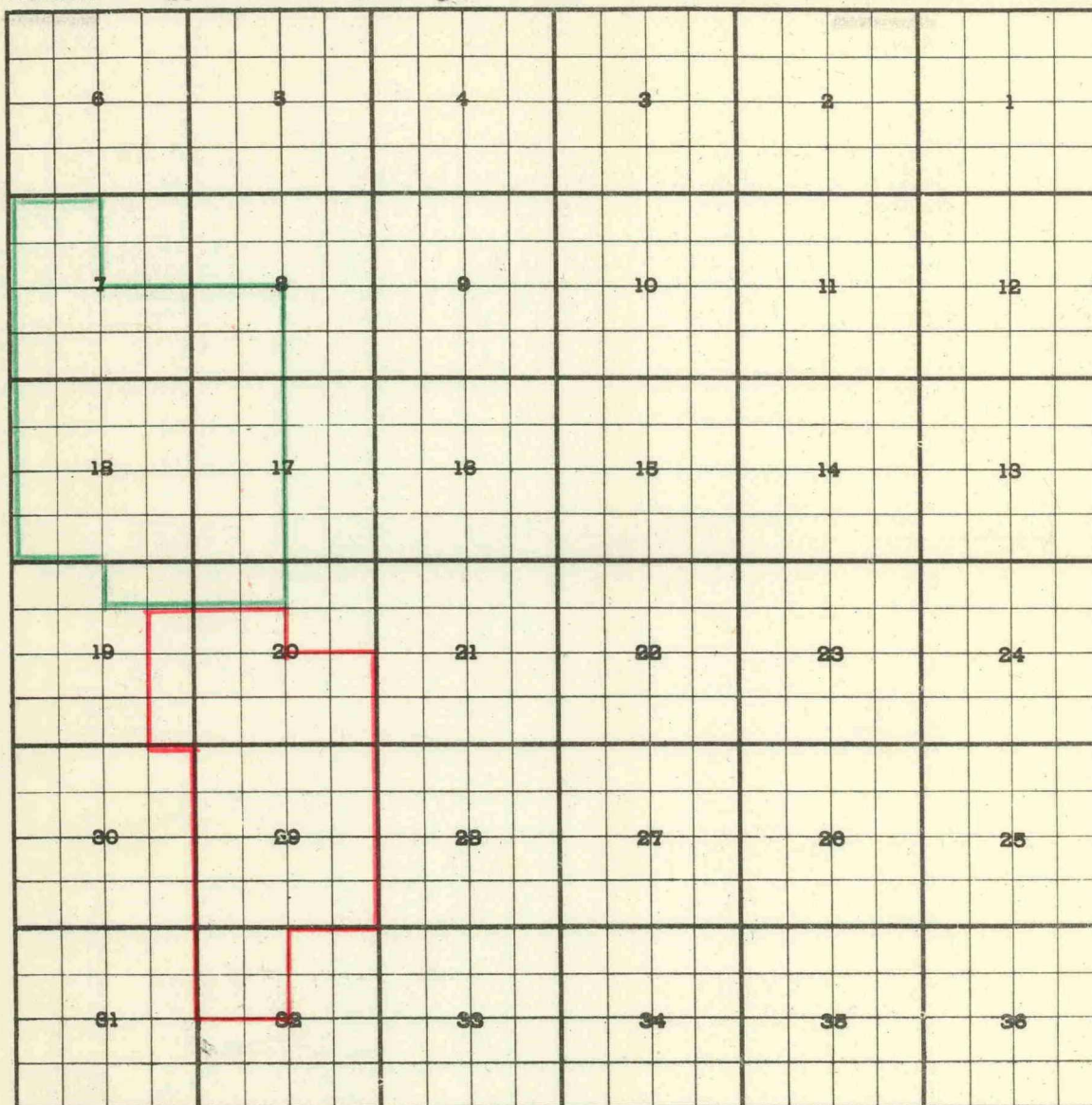
Proposed Deletion: Colored in Green

S/2 N/2 of Section 31

S/2 N/2 and S/2 of Section 32

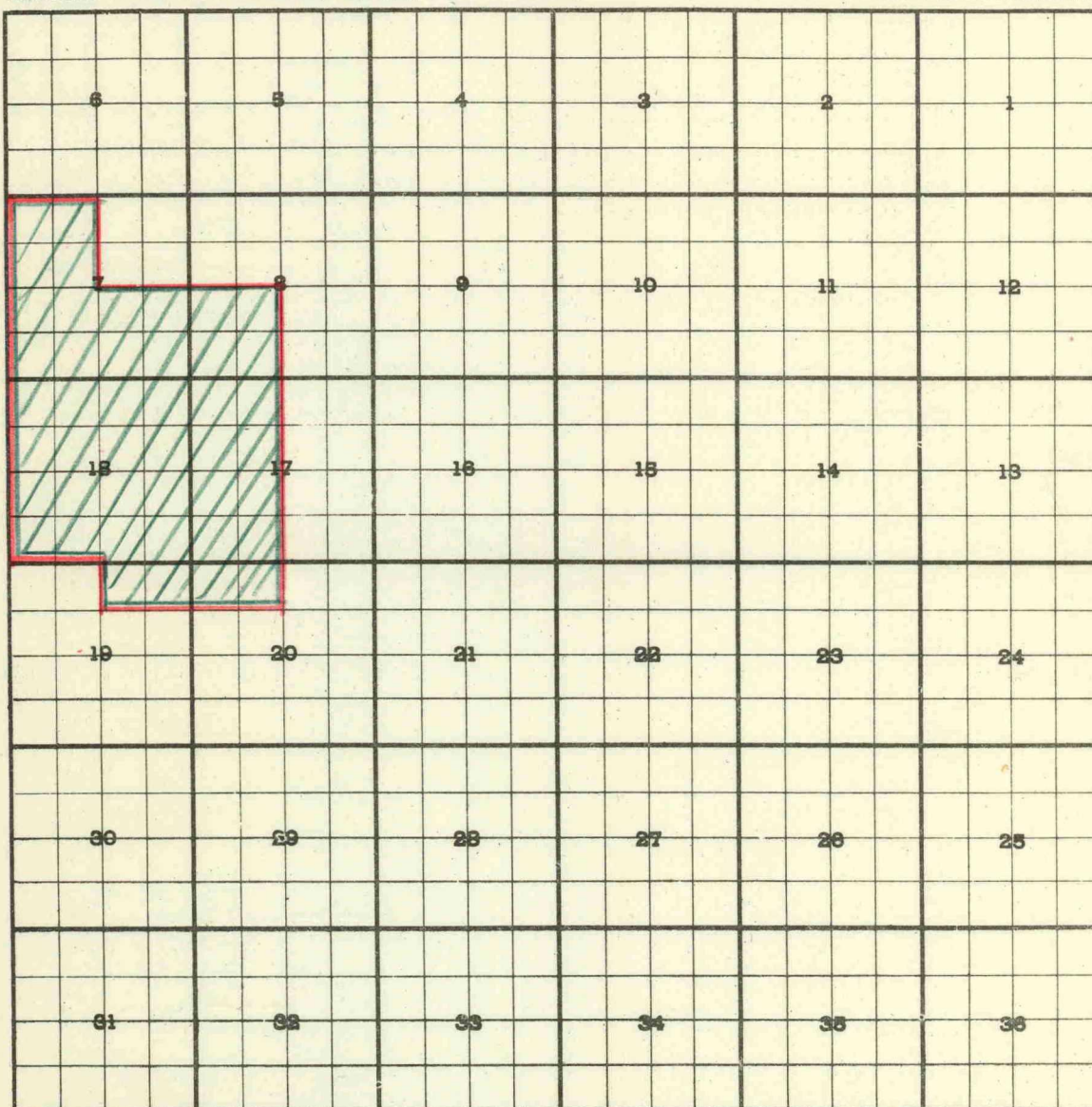
County LEA Pool WARREN-MCKEE
9-10 Simpson

TOWNSHIP 20 *South*, RANGE 38 *East*, NEW MEXICO PRINCIPAL MERIDIAN



Existing Boundary: Colored in Red

Proposed Boundary: Colored in Green NW/4 and S/2 of Section 7
SW/4 of Section 8
W/2 of Section 17
All of Section 18
N/2 NE/4 of Section 19
N/2 NW/4 of Section 20

County LEA Pool NORTH WARREN-McKEETOWNSHIP 20 South, RANGE 38 East, NEW MEXICO PRINCIPAL MERIDIAN

Existing Boundary: Colored in Red

Area to be abolished Colored in Green

NW/4 and S/2 Section 7

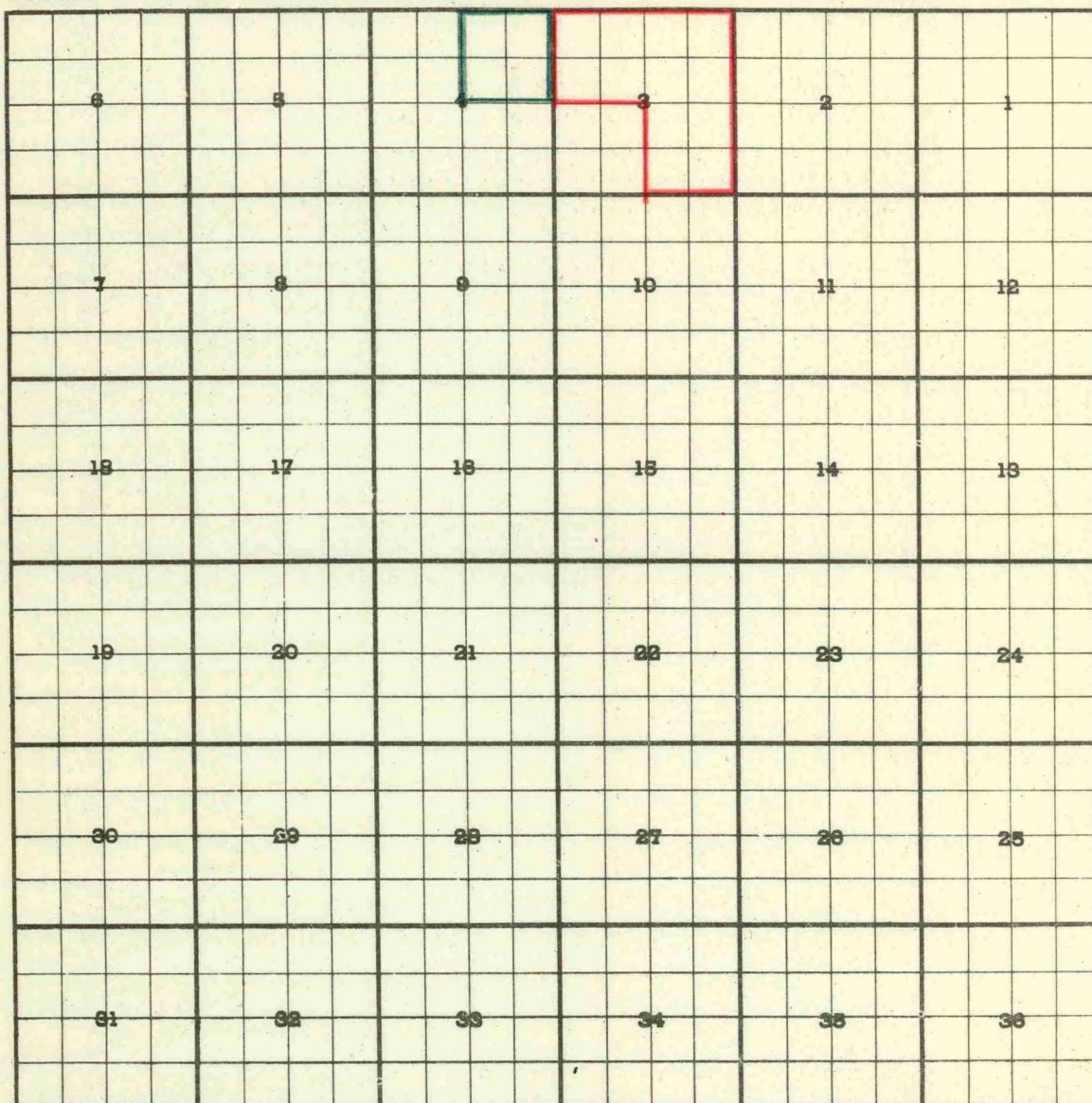
SW/4 Section 8

W/2 Section 17

All Section 18

N/2 NE/4 Section 19

N/2 NW/4 Section 20

County LEA Pool BAGLEY UPPER PENNSYLVANIAN GASTOWNSHIP 12 South, RANGE 33 East, NEW MEXICO PRINCIPAL MERIDIAN

Purpose: Extend the pool for the inclusion of-

Texas Pacific Coal & Oil Co., State N. M. "C" Ac/2 #1 in Unit A
of Section 4-12-33 comp

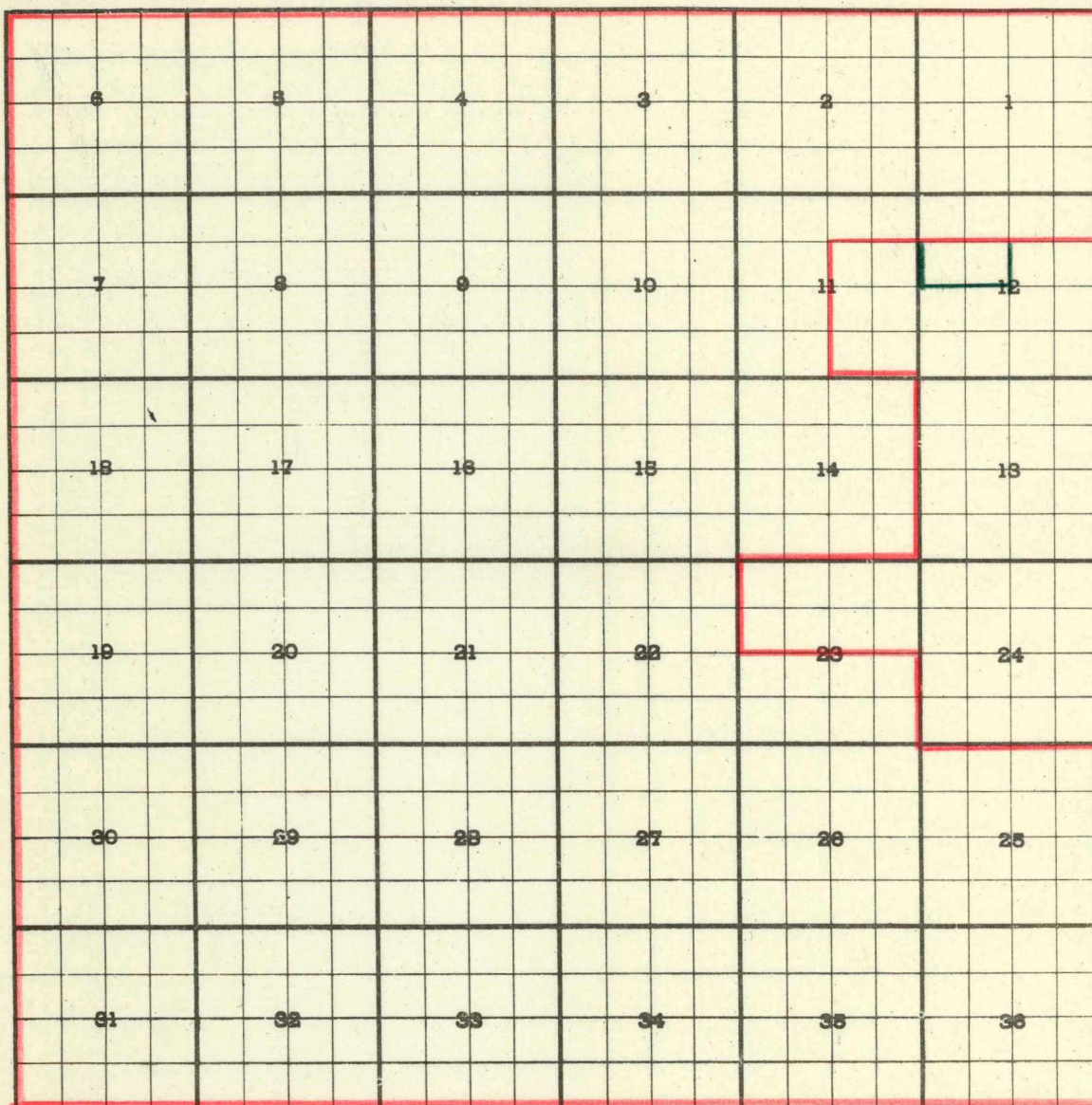
Pool Boundary: Colored in Red

Proposed Extension: Colored in Green NE/4 of Section 4

Based on Geologic information submitted in case No. 1220

County LEA Pool EUMONT GAS

TOWNSHIP 20 South, RANGE 37 East, NEW MEXICO PRINCIPAL MERIDIAN



Purpose: Extend the pool for the inclusion of-

The Texas Company C. H. Weir "A" #5 in Unit F of Sec. 12-20-37
comp in Queen 7/10/57 top perf. 3730

Pool Boundary: Colored in Red

Proposed Extension: Colored in Green S/2 NW/4 of Section 12

County EDDY Pool HACKBERRY-YATES
0-5 Yates

TOWNSHIP 19 South, RANGE 30 East, NEW MEXICO PRINCIPAL MERIDIAN

6	5	4	3	2	1
7	8	9	10	11	12
18	17	16	15	14	13
19	20	21	22	23	24
30	29	28	27	26	25
31	32	33	34	35	36

Purpose: Extend the pool for the inclusion of-

Robert L. Bunnell Stanolind State #1 in Unit G of Sec. 36-19-30

Comp in Yates 5/9/57 ~~155~~ Depth of Casing Shoe 2095

Pool Boundary: Colored in Red

Proposed Extension: Colored in Green S/2 NE/4 of Section 36

County EDDY Pool MILLMAN

0-5 Grayburg

TOWNSHIP 19 South, RANGE 23 East, NEW MEXICO PRINCIPAL MERIDIAN

	6	5	4	3	2	1
7	8	9	10	11	12	
13	14	15	16	17	18	
19	20	21	22	23	24	
25	26	27	28	29	30	
31	32	33	34	35	36	

Purpose: Extend the pool for the inclusion of-

Jones Oil Company: Warren State #1 in Unit D of Sec. 17-19-28

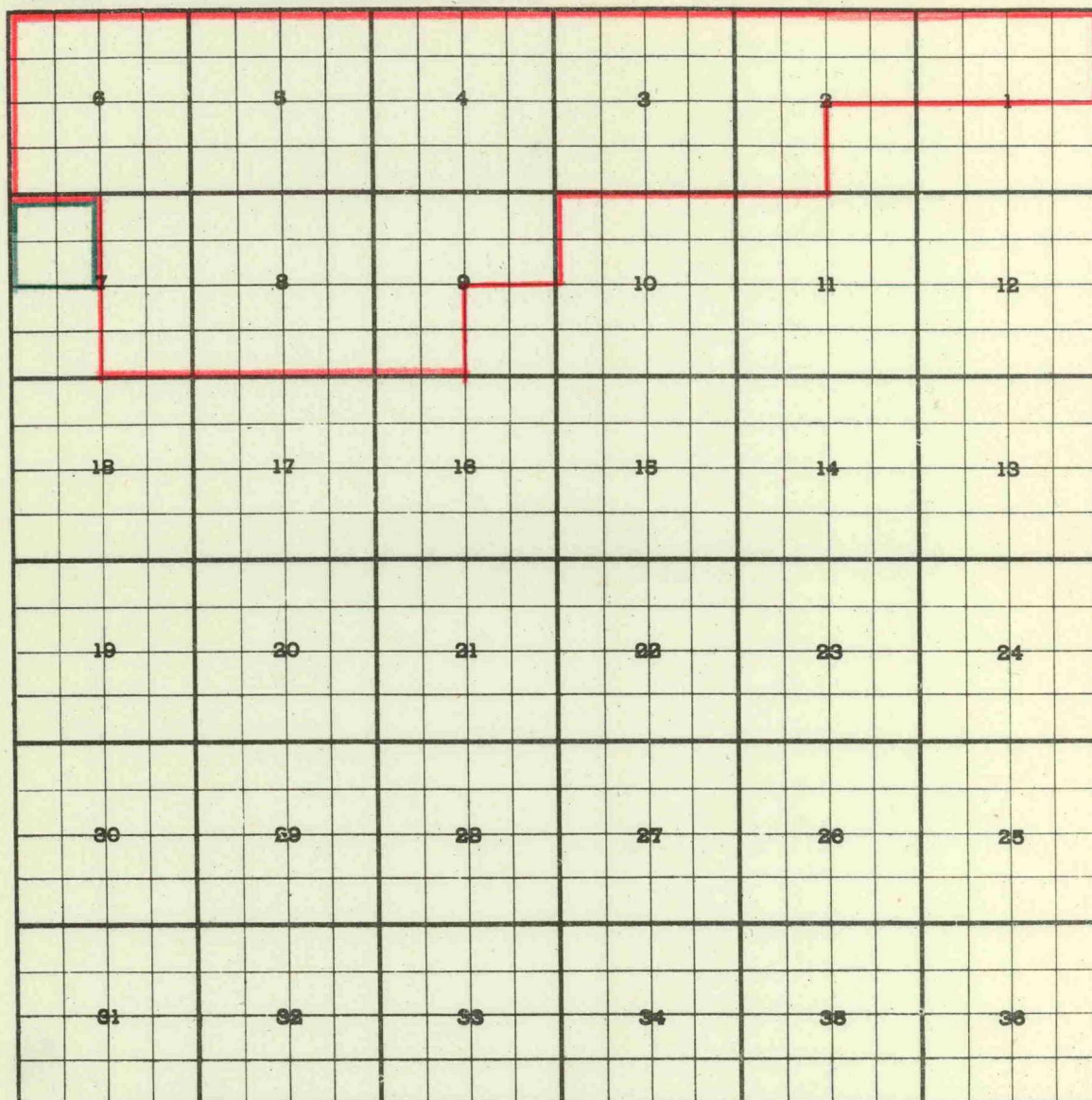
Comp in Grayburg 7/17/57 top perf 1850

Pool Boundary: Colored in Red

Purposed Extension: Colored in Green NW/4 NW/4 of Section 17

County EDDY Pool RED LAKE

O-5 San Andres and Grayburg

TOWNSHIP 18 South, RANGE 27 East, NEW MEXICO PRINCIPAL MERIDIAN

Purpose: Extend the pool for the inclusion of-

Malco Refineries, Inc. William Sterling, Jr. #2 in Unit D of Sec. 7-18-27
 Comp in San Andres 6/2/57 top perf 1616
 William Sterling, Jr. #3 in Unit C of Sec. 7-18-27
 Comp in San Andres 6/14/57 top perf 1596
 William Sterling, Jr. #4 in Unit F of Sec. 7-18-27
 Comp in San Andres Slaughter 7/8/57 top perf 1724

Pool Boundary: Colored in Red

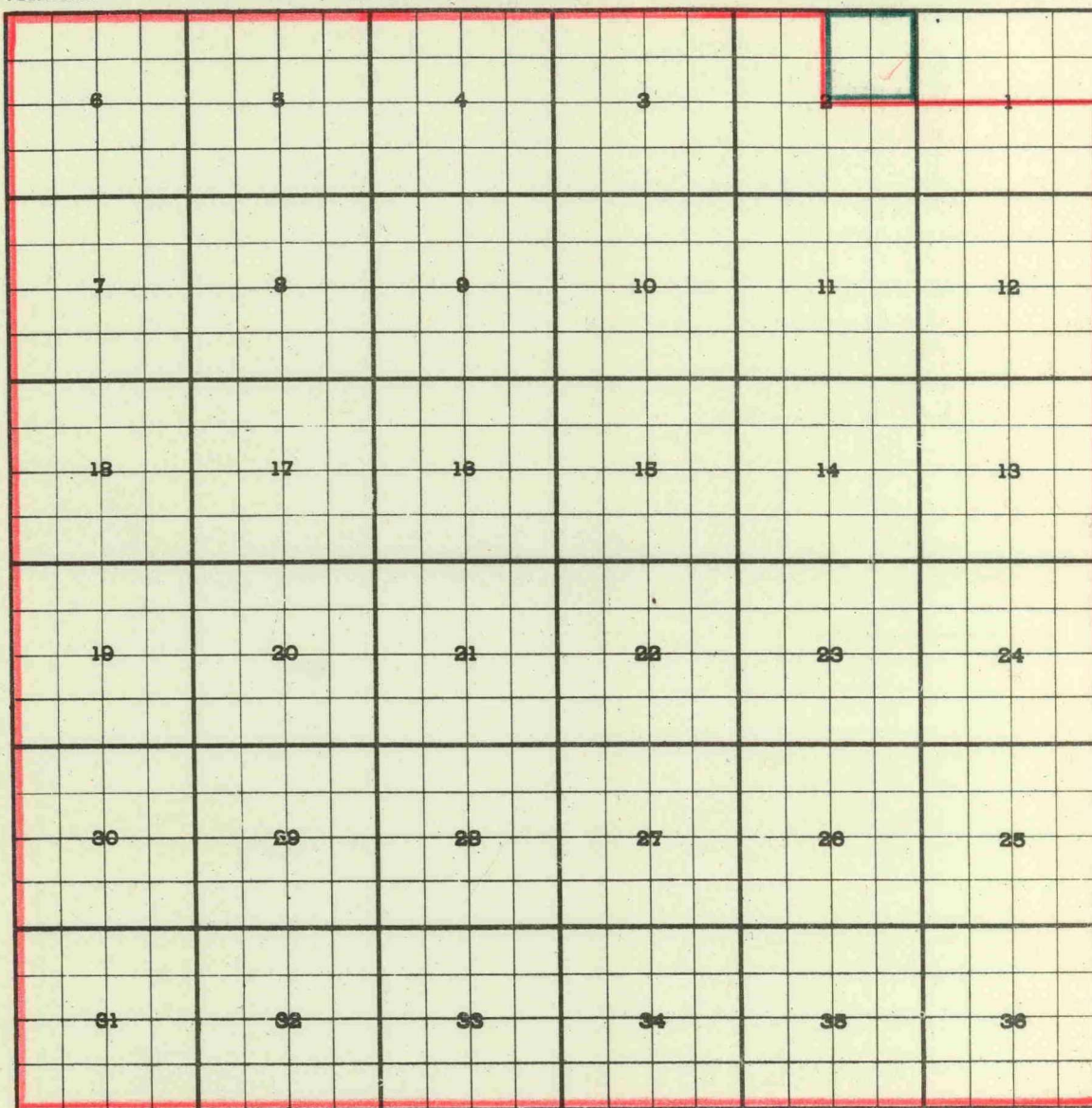
Proposed Extension: Colored in Green NW/4 of Section 7

Case 1311: (M) Extension of an existing pool

County LEA Pool VACUUM

0-5 San Andres & Grayburg

TOWNSHIP 17 *South*, RANGE 34 *East*, NEW MEXICO PRINCIPAL MERIDIAN



Purpose: Extend the pool for the inclusion of-

S. P. Yates Cities Angle State #4 in Unit G of Sec. 2-17-34

comp in San Andres 7/9/57 depth of Casing Shoe 4667

Pool Boundary: Colored in Red

Proposed Extension: Colored in Green NE/4 of Section 2