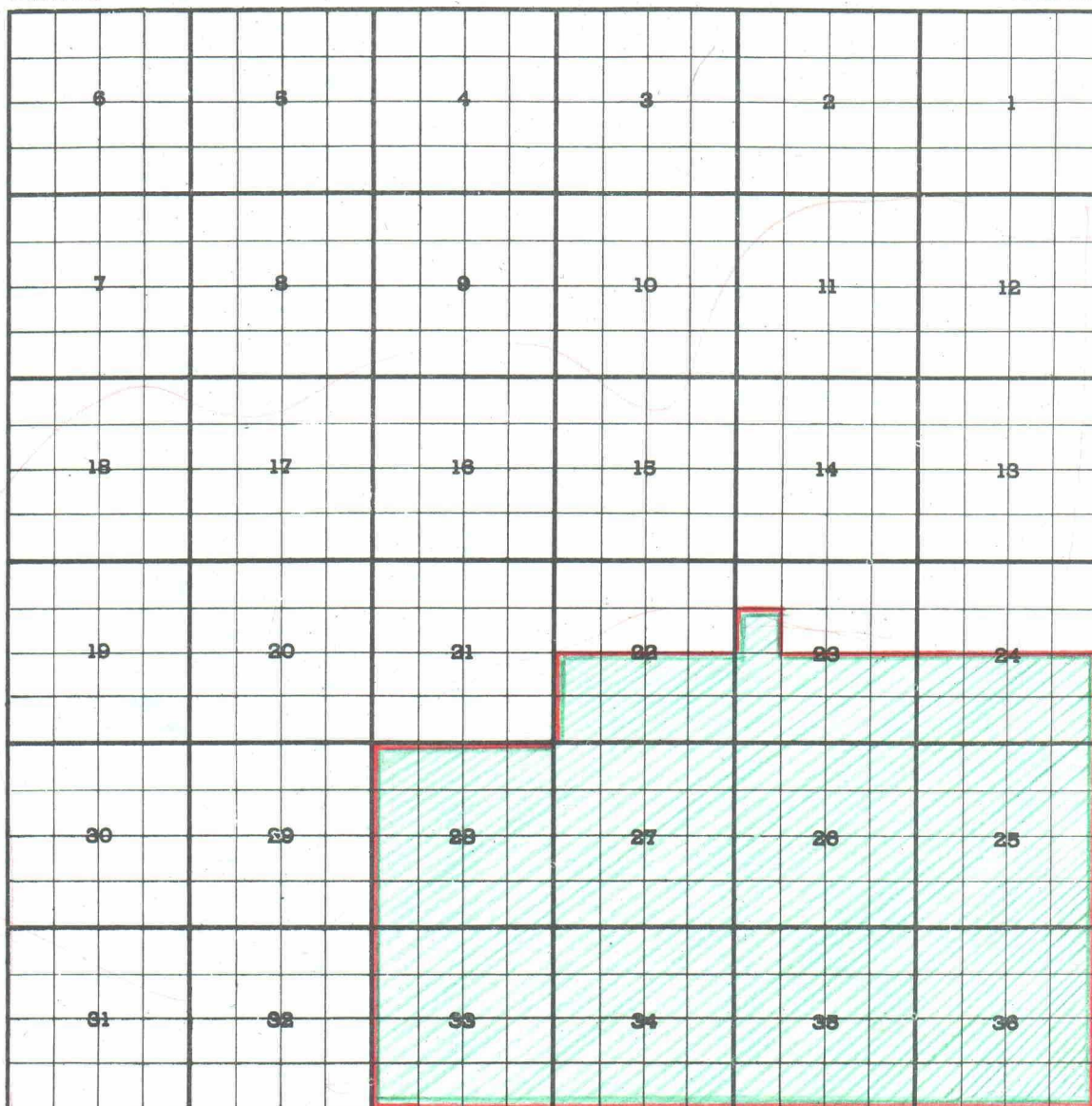


County EDDY Pool PREMIERTOWNSHIP 17 South, RANGE 30 East, NEW MEXICO PRINCIPAL MERIDIAN

Purpose: Contiguous Horizontal pool limits and same producing formation
as Grayburg-Jackson

Pool Boundary: Colored in red

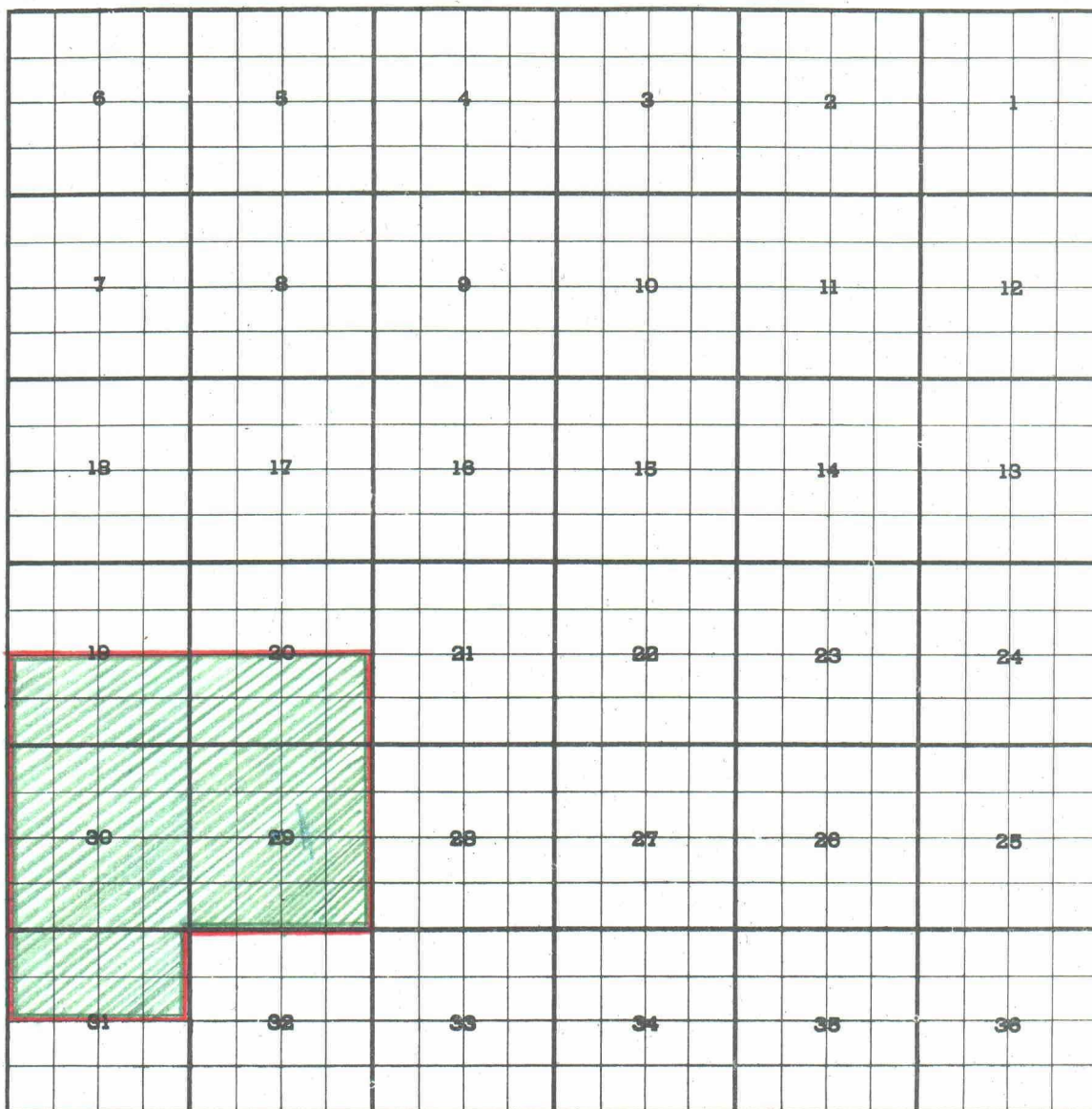
Abolishment colored in green: Section 22: S/2

Section 23: S/2 & SW/4 NW/4

Section 24: S/2

All of Sections 25, 26, 27, 28, 33, 34,

35, & 36.

County EDDY Pool PREMIERTOWNSHIP 17 South, RANGE 31 East, NEW MEXICO PRINCIPAL MERIDIAN

Purpose: Contiguous Horizontal limits and same producing formation as
Grayburg-Jackson

Pool Boundary: Colored in red

Abolishment Colored in green: Section 19: S/2

Section 20: S/2

All of Sections 29 & 30

Section 31: N/2

County EDDY Pool SQUARE-LAKETOWNSHIP 17 South, RANGE 31 East, NEW MEXICO PRINCIPAL MERIDIAN

<div style="display: flex; justify-content: space-between; padding: 2px;"> 6843 </div>						2	1
7	8	9	10	11	12		
13	17	18	15	14	13		
19	20	21	22	23	24		
26	29	28	27	26	25		
31	32	33	34	35	36		

Purpose: Wells in area deleted, produce from same horizon as Grayburg-Jackson and have contiguous pool horizontal limits.

Pool boundary: Colored in red

Deletion: Colored in Green Section 3: NW/4

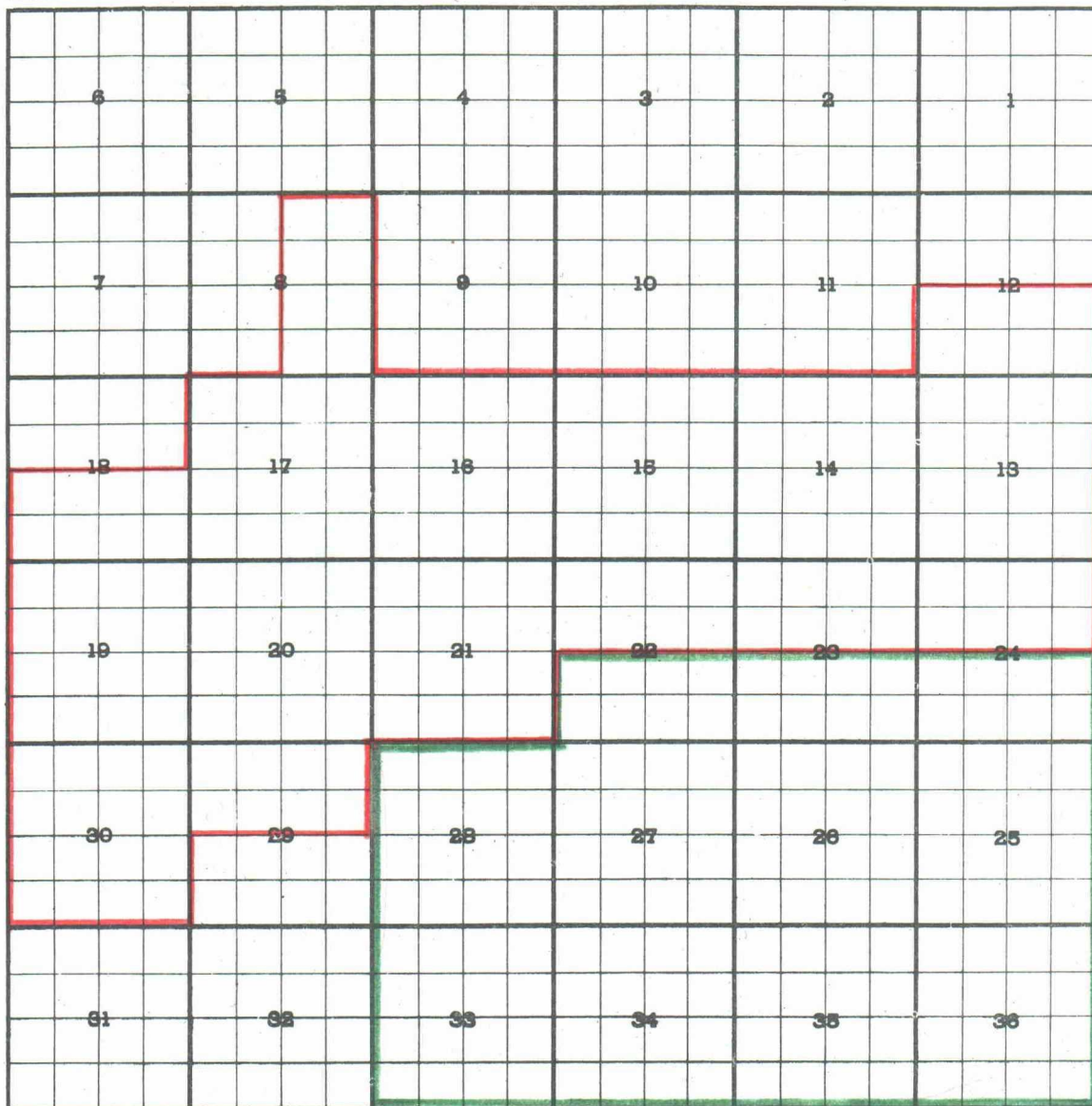
Section 4: N/2

Section 5: N/2

Section 6: N/2

County EDDY Pool GRAYBURG-JACKSON

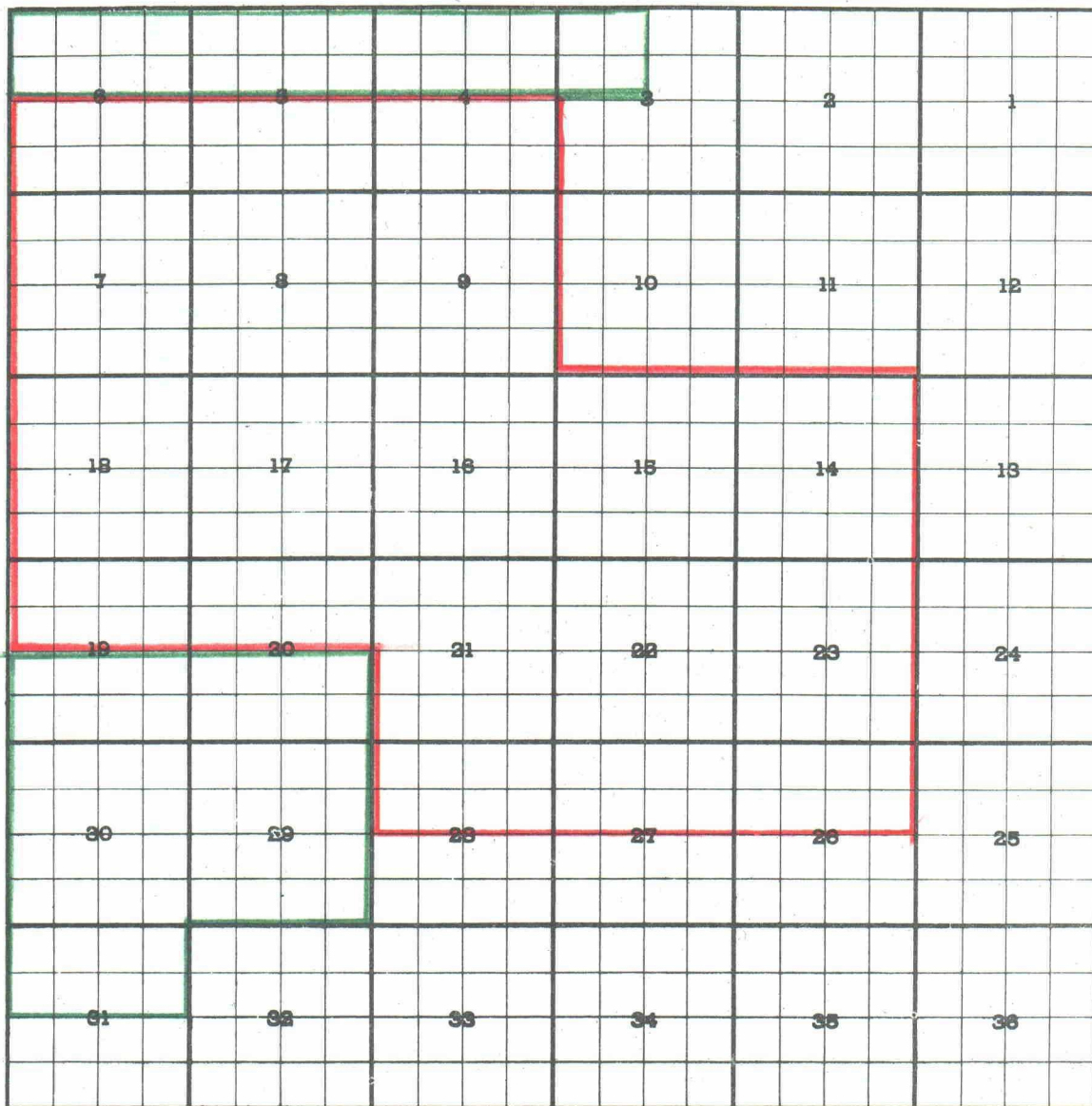
TOWNSHIP 17 *South*, RANGE 30 *East*, NEW MEXICO PRINCIPAL MERIDIAN



Purpose: Extension due to area deleted from Premier Pool

Pool Boundary: Colored in Red

Proposed Extension: Colored in Green Section 22: S/2
 Section 23: S/2
 Section 24: S/2
 All of Sections 25, 26, 27, 28,
 33, 34, 35, & 36.

County EDDY Pool GRAYBURG-JACKSONTOWNSHIP 17 South, RANGE 31 East, NEW MEXICO PRINCIPAL MERIDIAN

Purpose: Extensions due to areas deleted from Premier and Square Lake Pools.

Pool Boundary: Colored in Red

Proposed Extensions: Colored in Green

Section 3: NW/4

Section 4: N/2

Section 5: N/2

Section 6: N/2

Section 19: S/2

Section 20: S/2

All of Sections 29 & 30

Section 31: N/2

TOWNSHIP 16 South, RANGE 33 East, NEW MEXICO PRINCIPAL MERIDIAN

[illegible]

TOWNSHIP South, RANGE East, NEW MEXICO PRINCIPAL MERIDIAN

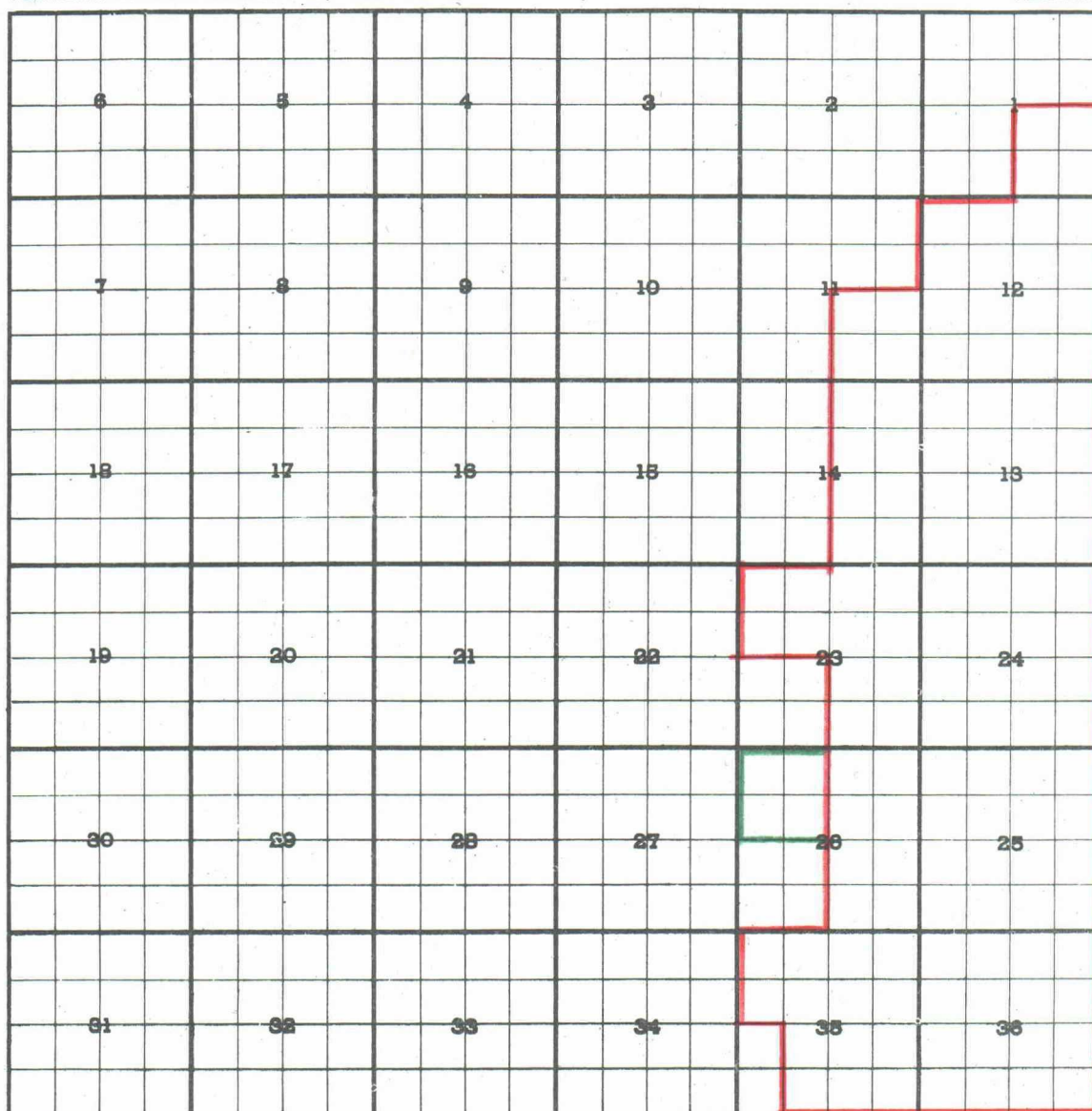
A 6x6 grid with numbers 1-12 in the top row, 13-24 in the second row, 25-36 in the third row, and 37-48 in the fourth row. A green L-shaped region is highlighted, consisting of cells (3,4), (3,5), (4,4), (4,5), and (5,4). A red square is highlighted in the top right corner, covering cells (1,5) and (1,6).

Section 4: E/2 SE/4

County EDDY Pool ARTESTA

0-5 Grayburg, San Andres

TOWNSHIP 18 South, RANGE 27 East, NEW MEXICO PRINCIPAL MERIDIAN



Purpose: Extend the pool for the inclusion of-

Magnolia Pet. Co. New Mexico "T" #1 in Unit F of Sec. 26-18-27

Comp in Grayburg 8/10/57 top perf 1842

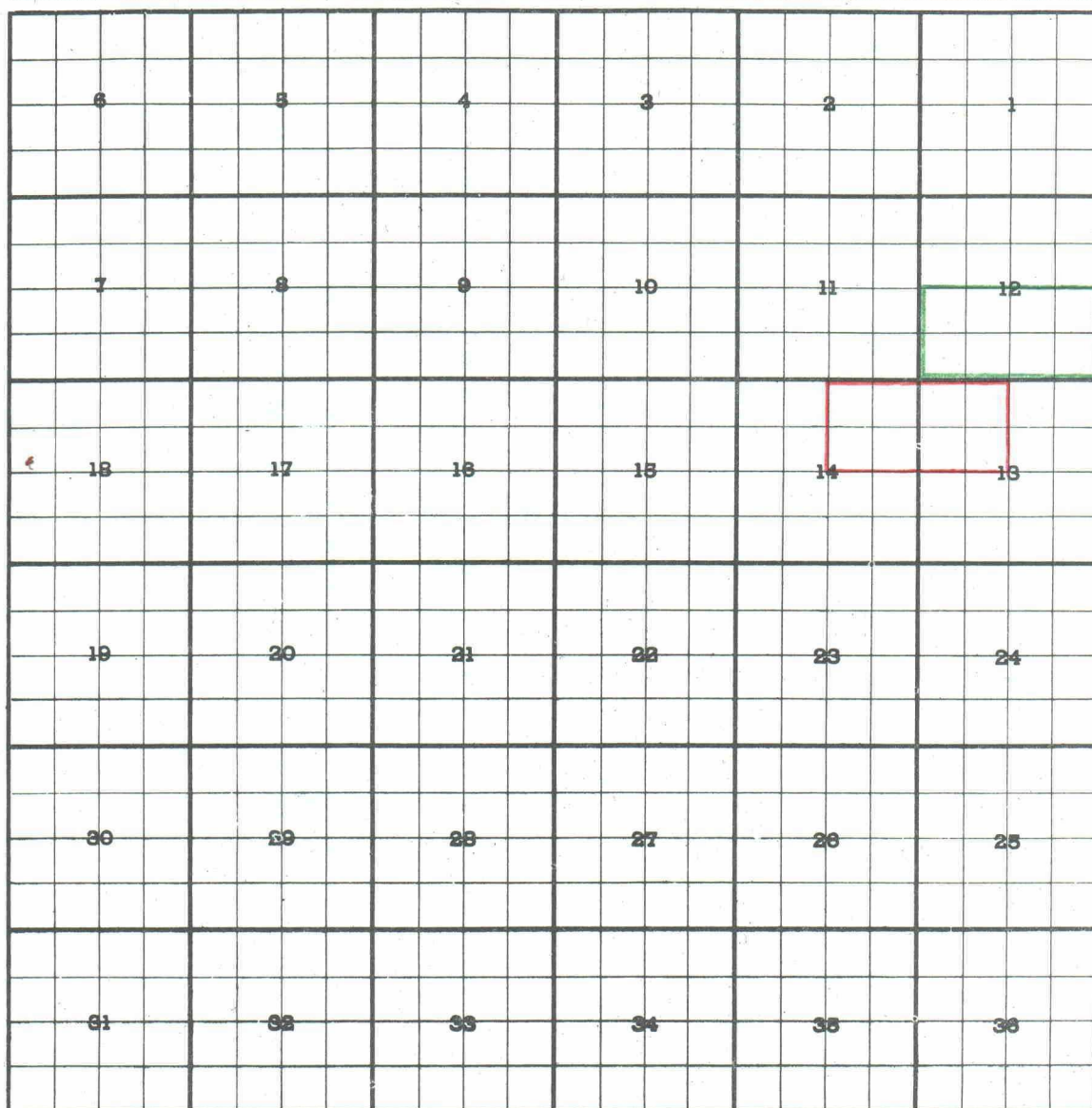
Pool Boundary: Colored in Red

Proposed Extension Colored in Green Section 26: NW/4

County EDDY Pool ATOKA-GRAYBURG

0-5 Grayburg

TOWNSHIP 18 South, RANGE 26 East, NEW MEXICO PRINCIPAL MERIDIAN



Purpose: Contiguous to Township 18 South, Range 27 East.

Pool Boundary: Colored in Red

Proposed Extension Colored in Green Section 12: S/2

County EDDY Pool ATOKA-GRAYBURG*0-5 Grayburg*TOWNSHIP 18 South, RANGE 27 East, NEW MEXICO PRINCIPAL MERIDIAN

	6	5	4	3	2	1
18-26	7	8	9	10	11	12
12						
13-18-26	18	17	16	15	14	13
	19	20	21	22	23	24
	26	25	24	23	22	21
	31	32	33	34	35	36

Purpose: Contiguous to Township 18 South, Range 27 East

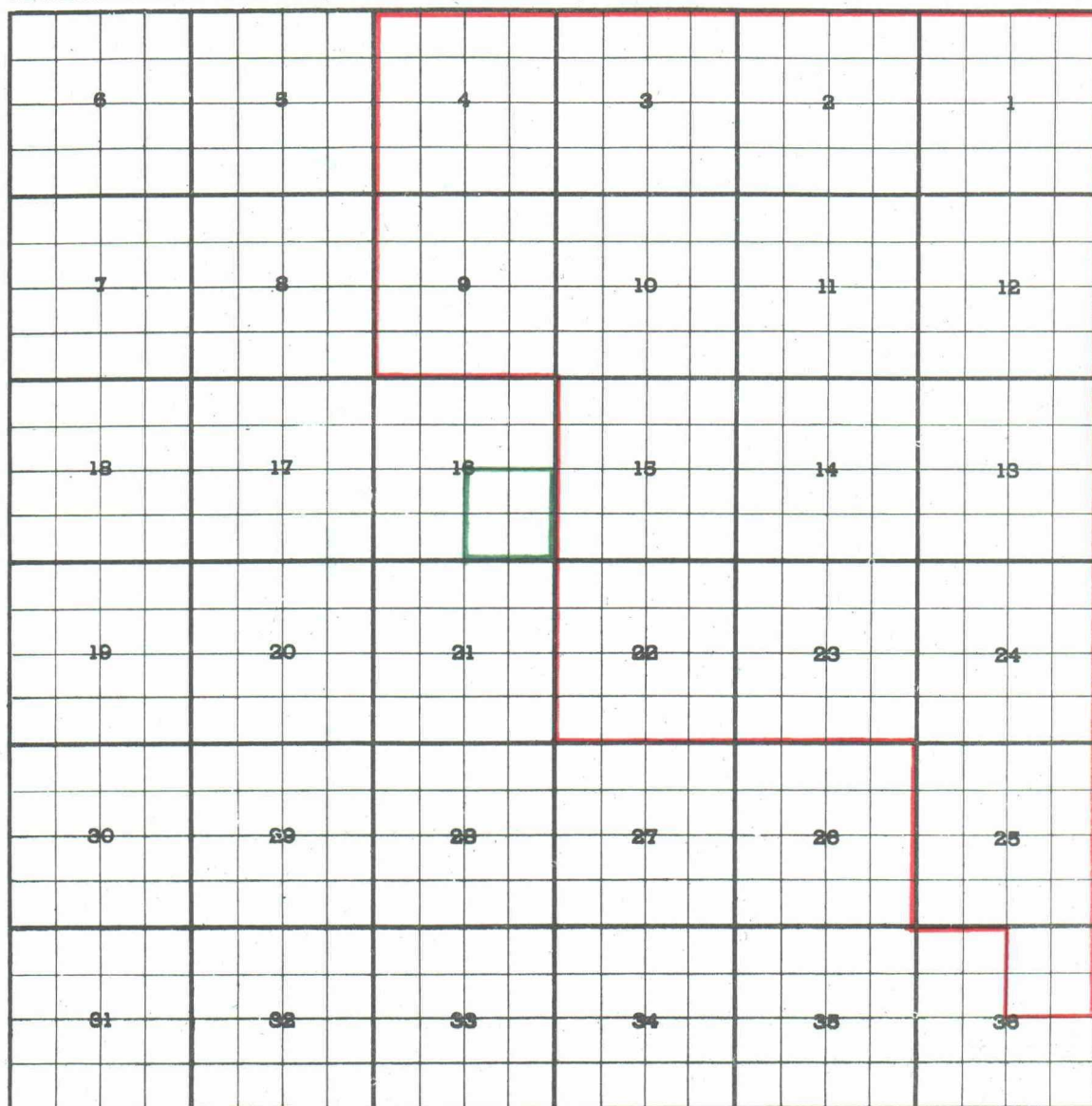
Extend the pool boundary for the inclusion of-

Weier Drilling Co. Gilbert #2 in Unit K of Sec. 7-18-27

comp in Metex 8/16/57 top perf. 1000

Proposed Extension Colored in Green SW/4 of Section 7

Pool Boundary: Colored in Red

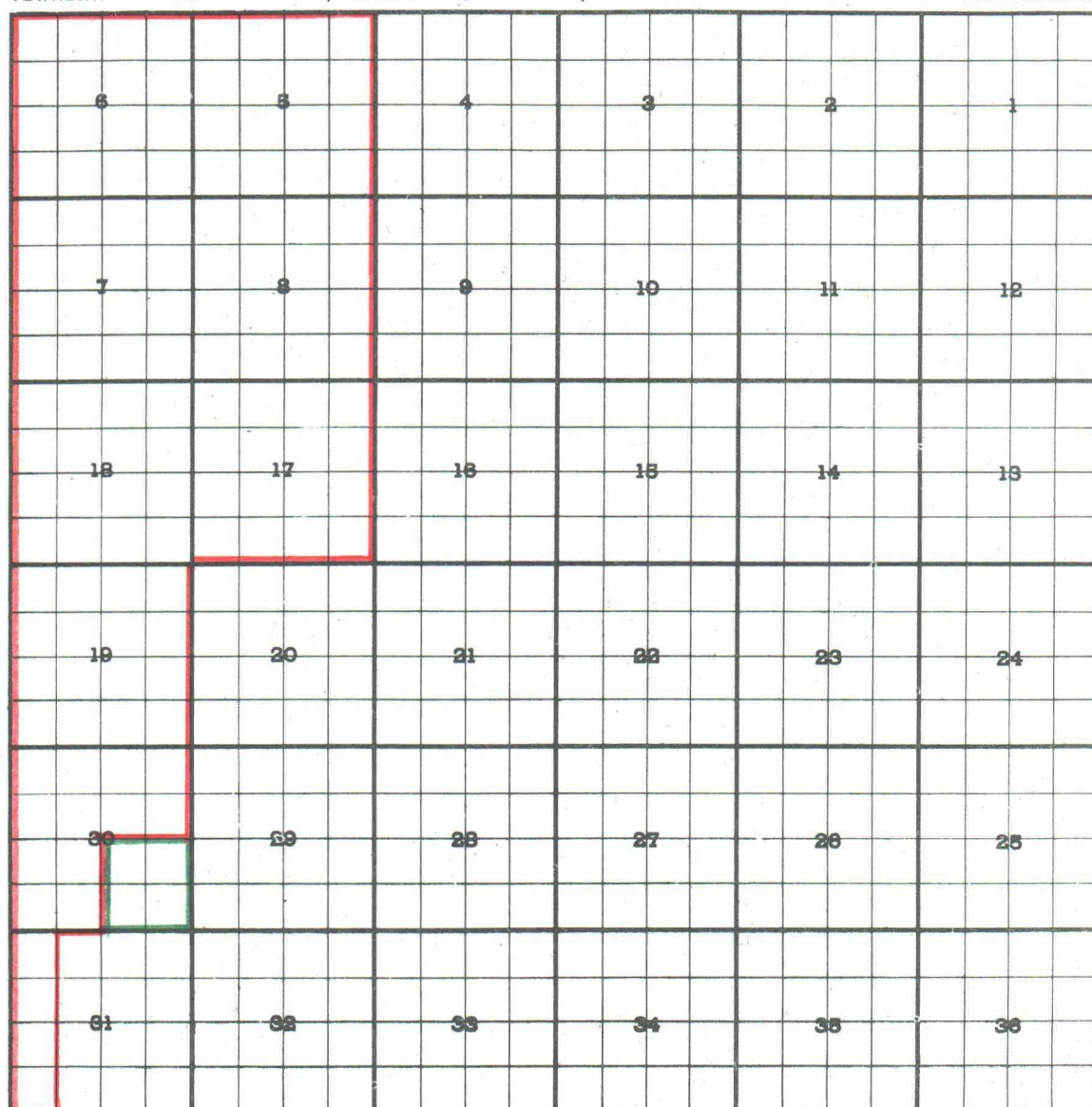
County LEA Pool BLINEBRY-GASTOWNSHIP 22 South, RANGE 37 East, NEW MEXICO PRINCIPAL MERIDIAN

Purpose: Extend the pool for the inclusion of-

Gulf Oil Corp. R. E. Cole "A" #5 in Unit I of Sec. 16-22-37comp in Blinebry 4/25/57 top perf 5400'

Pool Boundary: Colored in Red

Proposed Extension colored in green Section 16: SE/4

County LEA Pool CAPROCK-QUEENTOWNSHIP 13 South, RANGE 32 East, NEW MEXICO PRINCIPAL MERIDIAN

Purpose: Extend the pool boundary for the inclusion of-

Carper Drilling Co. Carper Superior B #1 in Unit J of Sec. 30-13-32

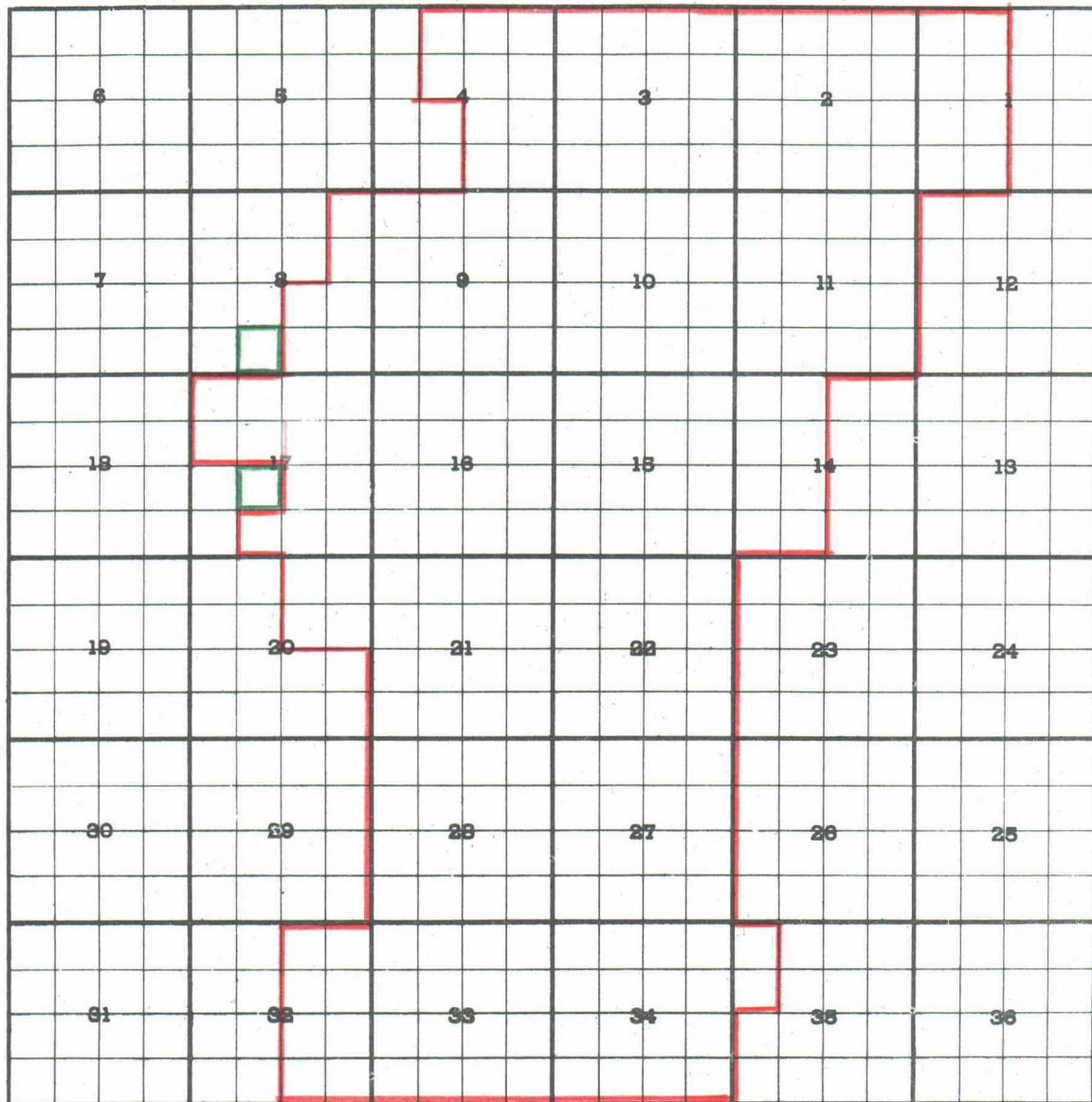
Comp in Queen 8/21/57 top perf 3061

Pool Boundary: Colored in Red

Proposed Extension: Colored in Green Section 30: SE/4

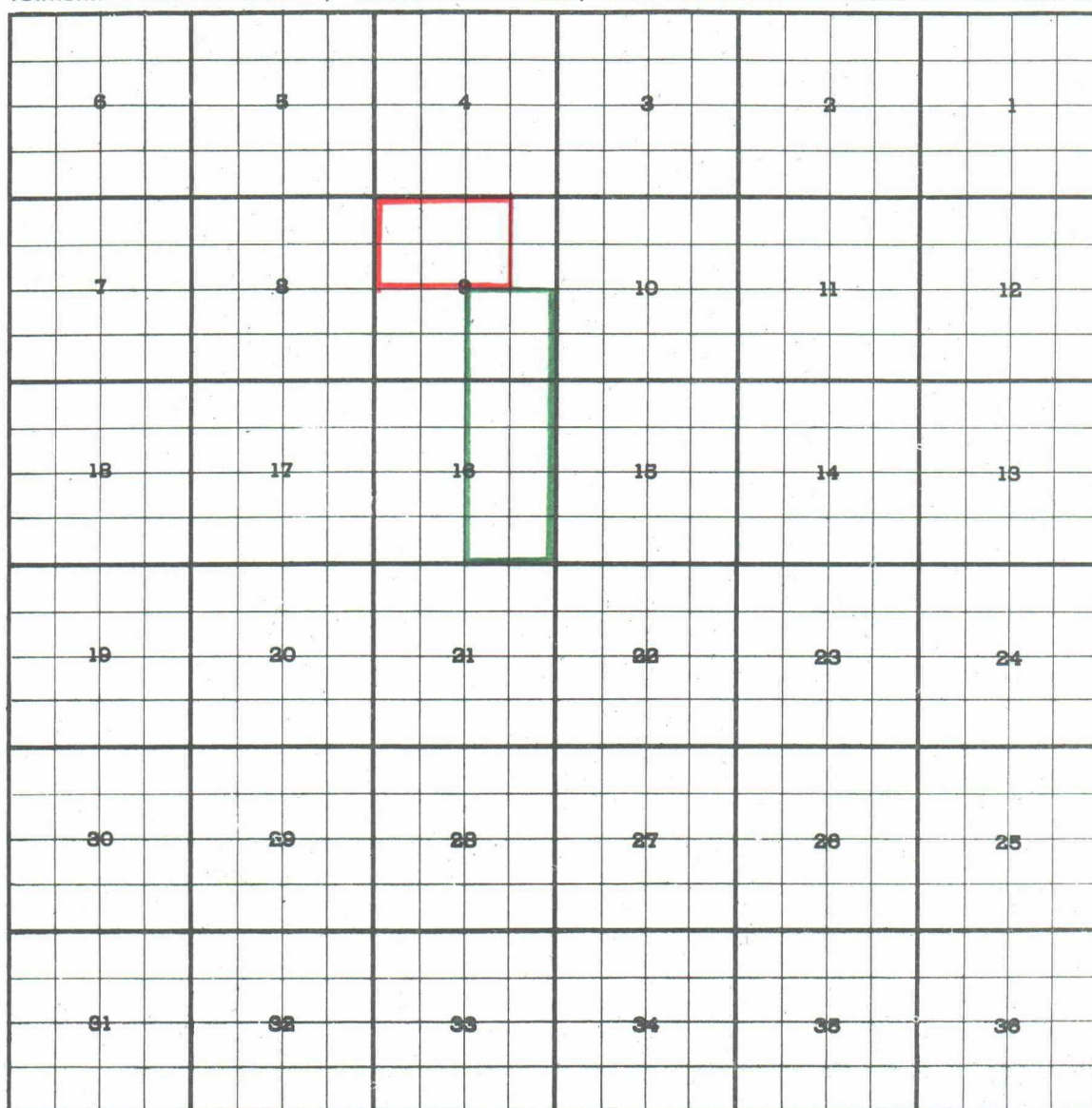
County CHAVES Pool CAPROCK-QUEEN

0-5 Queen

TOWNSHIP 14 South, RANGE 31 East, NEW MEXICO PRINCIPAL MERIDIANPurpose: Extend the pool boundary for the inclusion of-A. C. Holder & W. G. Ross Phillips Cleat #1 in Unit K of Sec. 17-14-31
Comp in Queen 8/9/57 top perf. 2705'THIS PART UNADVERTISED: Gulf Oil Corp. Federal Hopp #1 #1 in Unit N of
Sec. 8-14-31 Comp in Queen 9/1/57 top perf. 2686Pool Boundary: Colored in RedProposed Extension Colored in Green Section 17: NE/4 SW/4UNADVERTISED: Section 8: SE/4 SW/4

County IEA Pool CAUDILL-WOLFCAMP

10-11 Wolfcamp

TOWNSHIP 15 South, RANGE 36 East, NEW MEXICO PRINCIPAL MERIDIAN

Purpose: Extend the pool boundary to include-

Cities Service Oil Co. State AP #1 in Unit J of Sec. 16-15-36Comp in Wolfcamp 8/25/57 top perf. 10,290

Pool boundary: Colored in Red

Proposed Extension Colored in Green: Section 9: SE/4
Section 16; E/2

County EDDY Pool CAVE

TOWNSHIP 16 South, RANGE 29 East, NEW MEXICO PRINCIPAL MERIDIAN

6	5	4	3	2	1
7	8	9	10	11	12
13	17	18	15	14	13
19	20	21	22	23	24
26	29	28	27	26	25
31	32	33	34	35	36

17-29

Purpose: Contiguous to Township 17 South, Range 29 East.

Proposed Extension Colored in green: Section 31: S/2 S/2

Section 33: S/2 & NE/4

County EDDY Pool CAVE

TOWNSHIP 17 South, RANGE 28 East, NEW MEXICO PRINCIPAL MERIDIAN

	6	5	4	3	2	1
7	8	9	10	11	12	
13	17	16	15	14	13	
19	20	21	22	23	24	
26	29	28	27	26	25	
31	32	33	34	35	36	

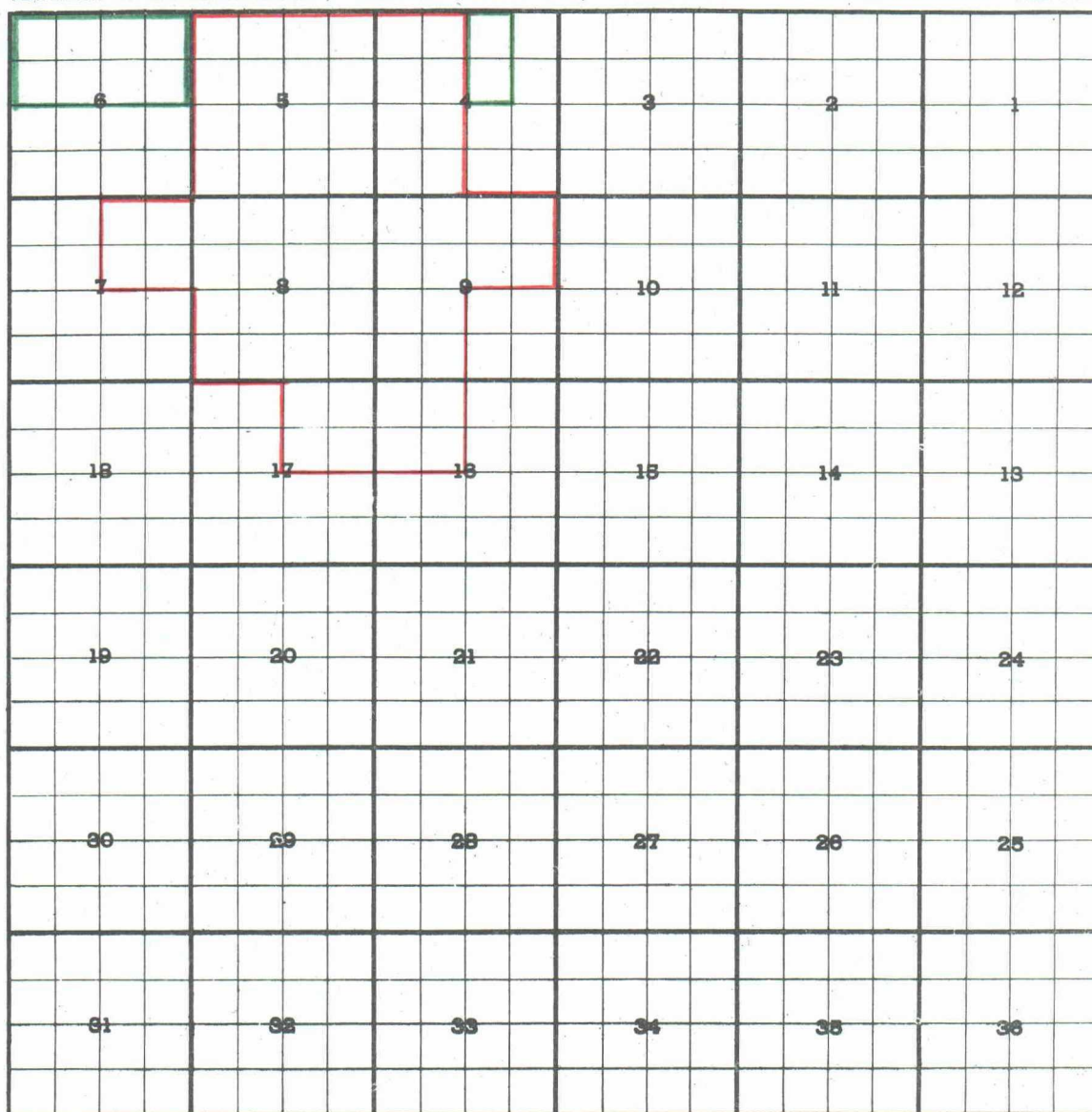
17-29

Purpose: Contiguous to Township 17 South, Range 29 East

Proposed Extension colored in green: Section 1: NE/4

County EDDY Pool CAVE

O-5 Grayburg

TOWNSHIP 17 South, RANGE 29 East, NEW MEXICO PRINCIPAL MERIDIAN

Purpose: Extend the pool boundary to include several wells which were
once in the old South High Lonesome Pool

Pool Boundary: Colored in Red

Proposed Extension colored in Green: Section 6: N/2

THIS PART UNADVERTISED: Continental Oil Co. State P-4 #2 in Unit G of Sec. 4-17-29
Comp in Grayburg 6/19/57 top perf.

Continental Oil Co. State P-4 #3 in Unit B of Sec. 4-17-29
Comp in Grayburg 9/7/57 top perf. 2389

Proposed Extension colored in Green: Section 4: W/2 NE/4

County EDDY Pool DAYTON-SAN ANDRES

0-5 San Andres

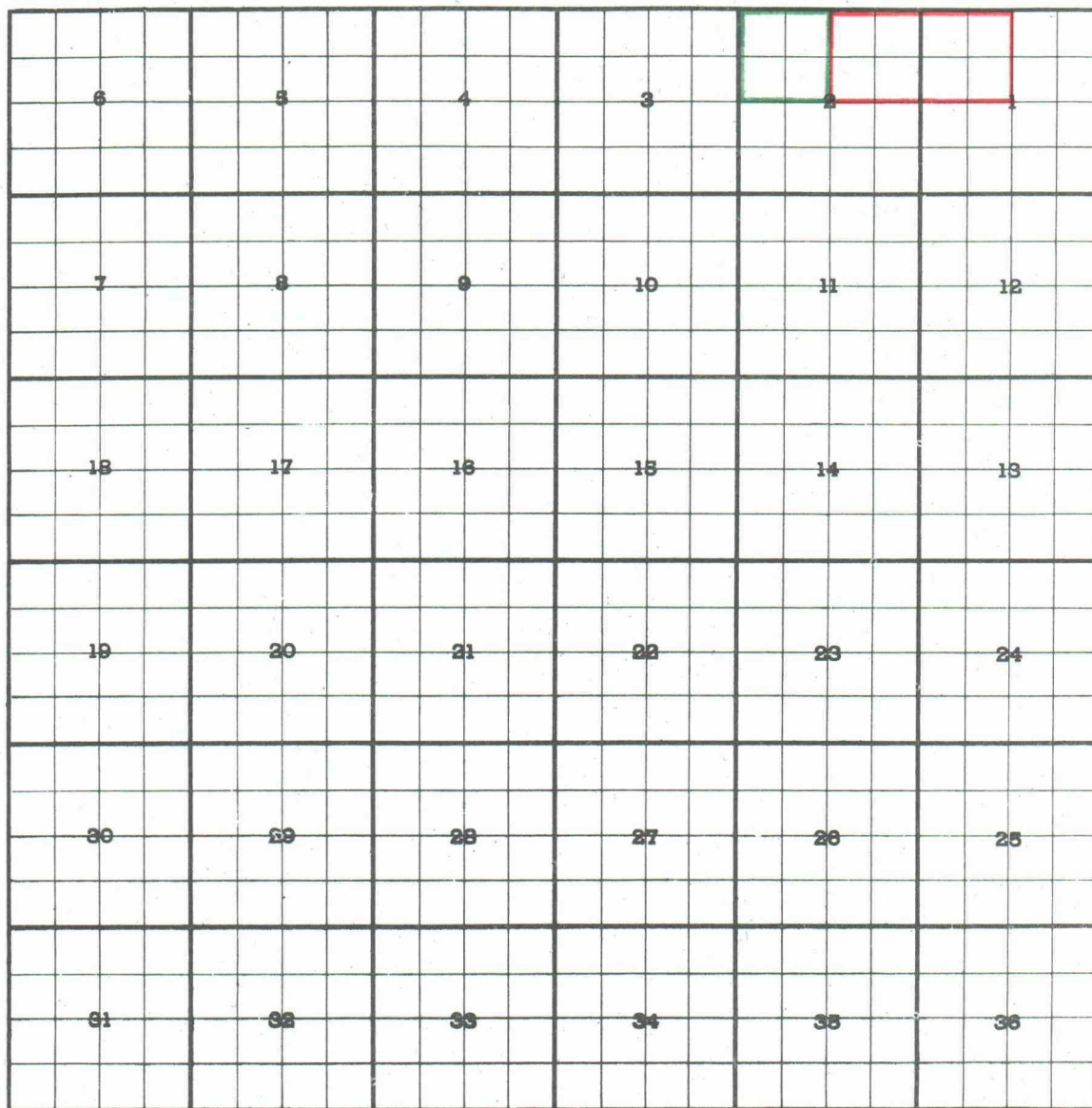
TOWNSHIP 18 South, RANGE 26 East, NEW MEXICO PRINCIPAL MERIDIAN

	6	5	4	3	2	1
7	8	9	10	11	12	
18	17	16	15	14	13	
19	20	21	22	23	24	
30	29	28	27	26	25	
31	32	33	34	35	36	

Purpose: Extend the pool boundary for the inclusion of-Jones Oil Company Kleeman #1 In Unit P of Sec. 27-18-26Comp in San Andres 7/19/57Pool Boundary: Colored in RedProposed Extension Colored in Green: Section 27: SE/4 SE/4Section 34: E/2 NE/4Section 35: NW/4

County LEA Pool FOUR LAKES-PENNSYLVANIAN
10-11 Pennsylvanian

TOWNSHIP 12 South, RANGE 34 East, NEW MEXICO PRINCIPAL MERIDIAN



Purpose: Extend the pool boundary for the inclusion of-

Humble Oil & Rfg. Co. South Four Lakes Unit #5 in Unit C of Sec. 2-12-34

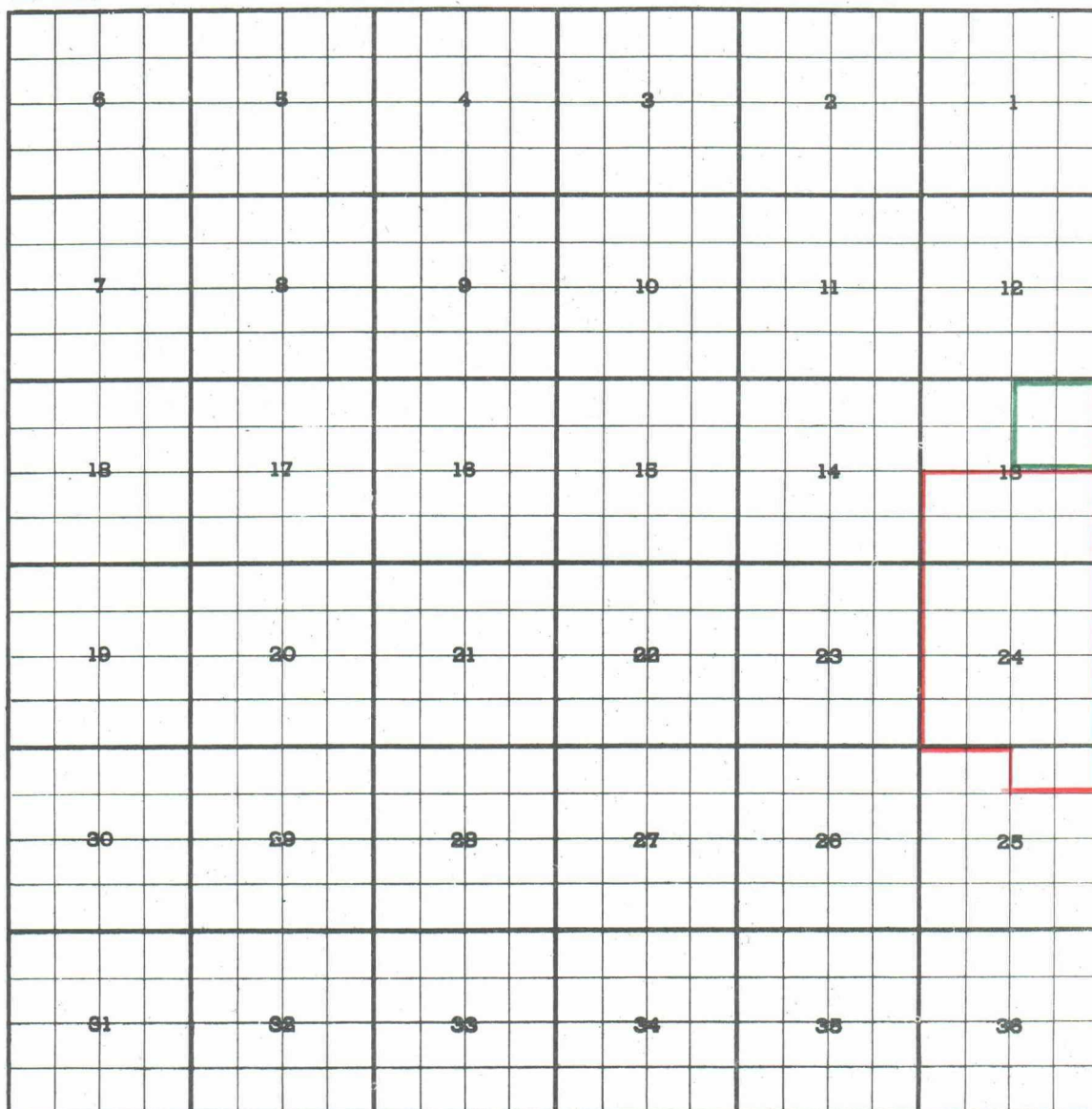
Comp in Pennsylvanian 7/28/57 top perf. 10,284

Pool Boundary: Colored in Red

Proposed Extension colored in Green: Section 2: NW/4

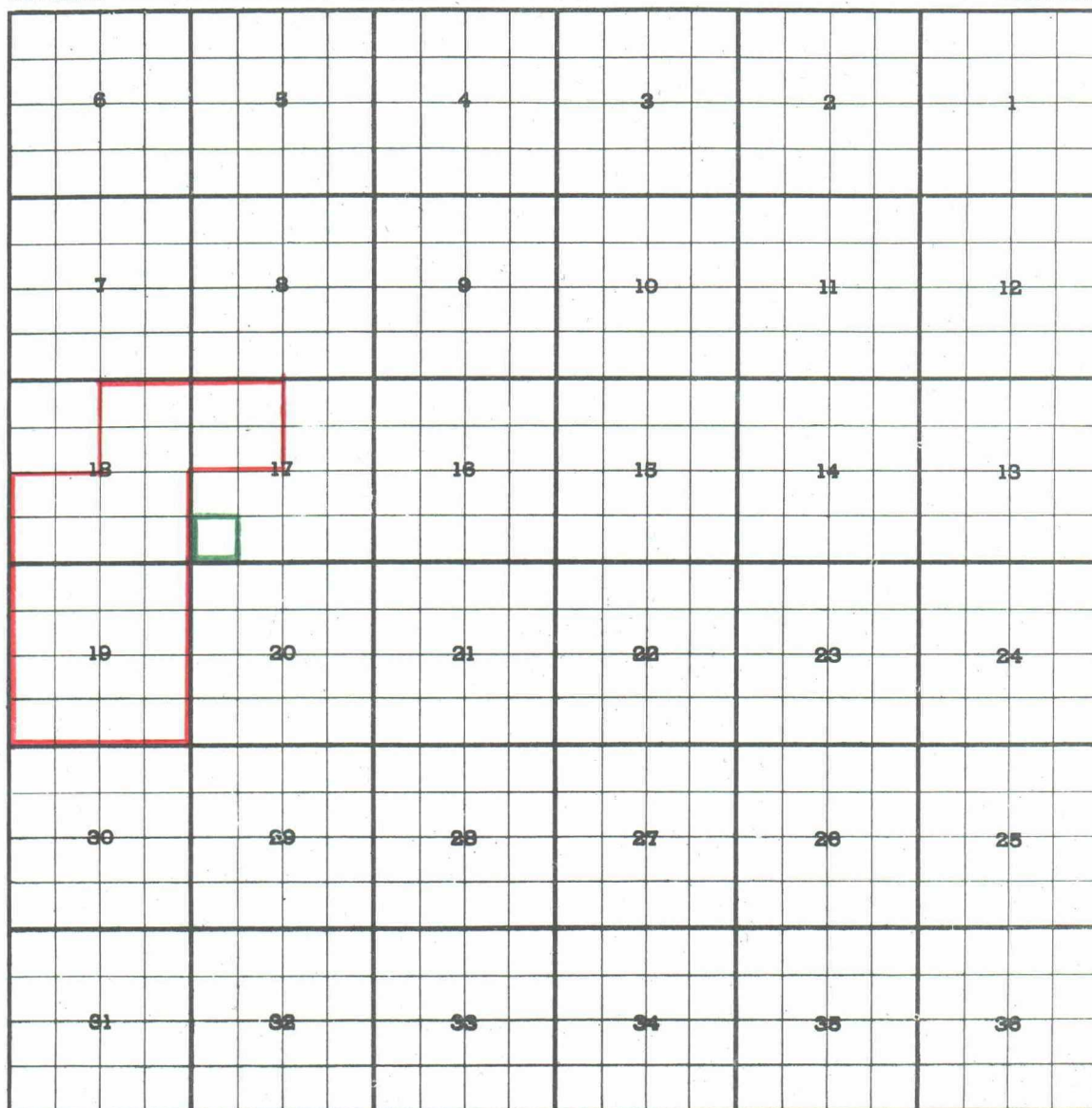
County LEA Pool GLADIOLA

12-13 Devonian

TOWNSHIP 12 South, RANGE 37 East, NEW MEXICO PRINCIPAL MERIDIANPurpose: Extend the pool boundary for the inclusion of-Texas Crude Oil Co. & J. I. O'Neill, Jr. Shell Shultz 1-13 in Unit H
of Sec. 13-12-37 Comp in Devonian 8/27/57 top perf 11,971Pool Boundary: Colored in RedProposed Extension Colored in Green: Section 13: NE/4

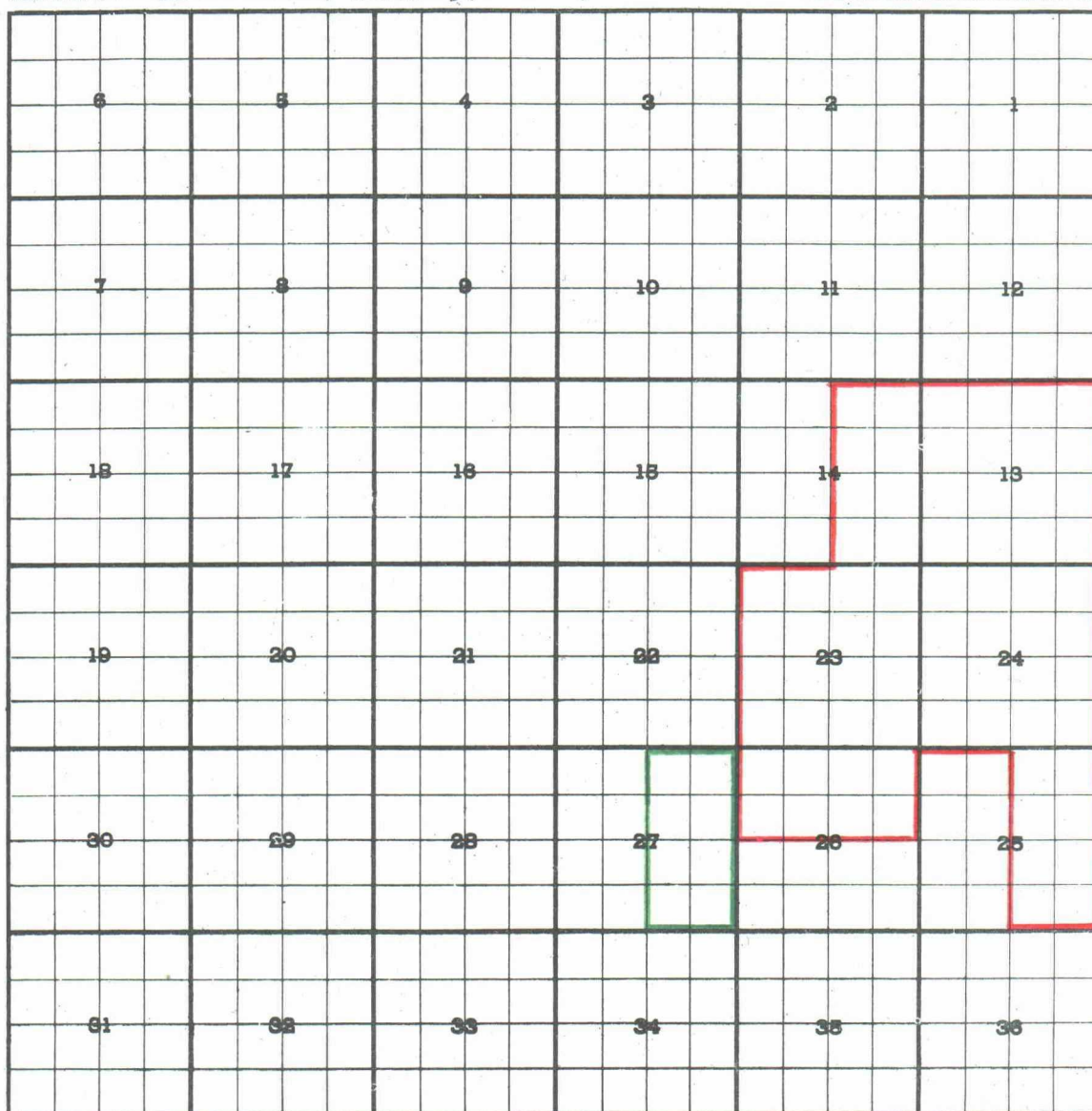
County LEA Pool GLADIOLA

12-13 Devonian

TOWNSHIP 12 South, RANGE 38 East, NEW MEXICO PRINCIPAL MERIDIANPurpose: Extend the pool boundary for the inclusion of-Hancock Oil Co. S. P. Johnson et al RA "A" #3 in Unit M of Sec. 17-12-38Comp in Devonian 9/7/57 Depth of Casing Shoe 12,000'Pool Boundary: Colored in RedProposed Extension Colored in Green: UNADVERTISED Section 17: SW/4 SW/4

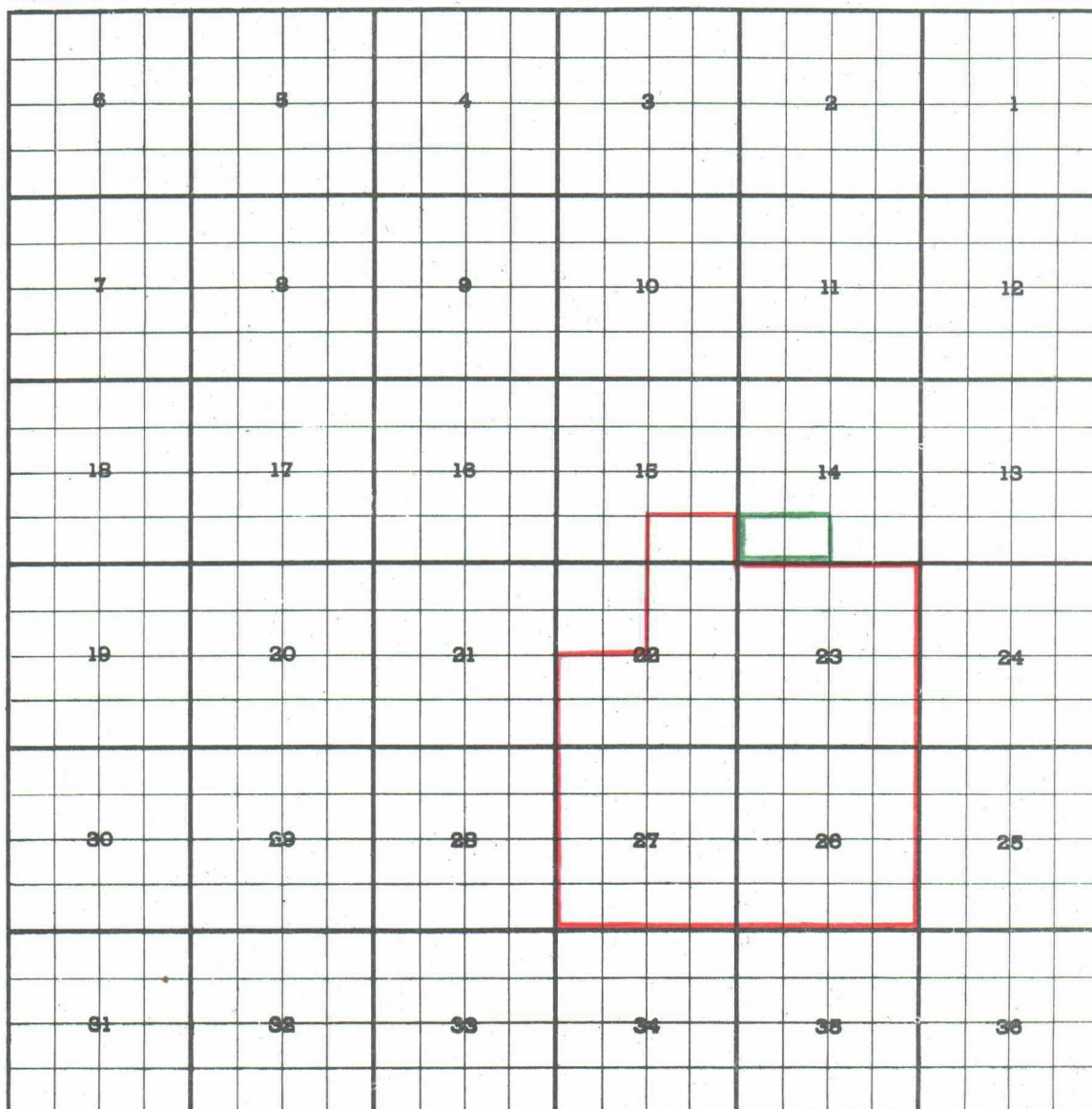
County _____ LEA _____ Pool GLADIOLA-WOLFCAMP

9-10 Wolfcamp

TOWNSHIP 12 South, RANGE 37 East, NEW MEXICO PRINCIPAL MERIDIANPurpose: Extend the pool boundary for the inclusion of-Skelly Oil Co. M. A. Foster #1 in Unit P of Sec. 27-12-37Comp in Wolfcamp 8/2/57 top perf 9587Pool Boundary: Colored in RedProposed Extension colored in Green: Section 27: E/2

County EDDY Pool GRAYBURG-KEELY

TOWNSHIP 17 South, RANGE 29 East, NEW MEXICO PRINCIPAL MERIDIAN



Purpose: Extend the pool boundary to take in old well

Pool Boundary: Colored in Red

Proposed Extension: Colored in Green Section 14: S/2 SW/4

County LEA Pool KING-DEVONIAN

12-13 Devonian

TOWNSHIP 13 *South*, RANGE 37 *East*, NEW MEXICO PRINCIPAL MERIDIAN

6	5	4	3	2	1
7	8	9	10	11	12
13	17	16	15	14	13
19	20	21	22	23	24
26	29	28	27	26	25
31	32	33	34	35	36

Purpose: Extend the pool boundary for the inclusion of-Cabot Carbon Co. H. L. Lowe "B" #1 in Unit P of Sec. 26-13-37Comp in Devonian 8/9/57 top perf 12,277Pool Boundary: Colored in RedProposed Extension Colored in Green: Section 26: S/2 SE/4

County LEA Pool North Mason-Delaware

O-5 Delaware

TOWNSHIP 26 South, RANGE 32 East, NEW MEXICO PRINCIPAL MERIDIAN

	6	5	4	3	2	1
7	8	9	10	11	12	
12	17	18	19	14	13	
19	20	21	22	23	24	
29	30	28	27	26	25	
31	32	33	34	35	36	

Purpose: Extend the pool boundary for the inclusion of-

Continental Oil Co. Thompson Federal 18 #1 in Unit I of Sec. 18-26-32

Comp in Delaware 8/11/57 top perf 4369

Pool Boundary: Colored in Red

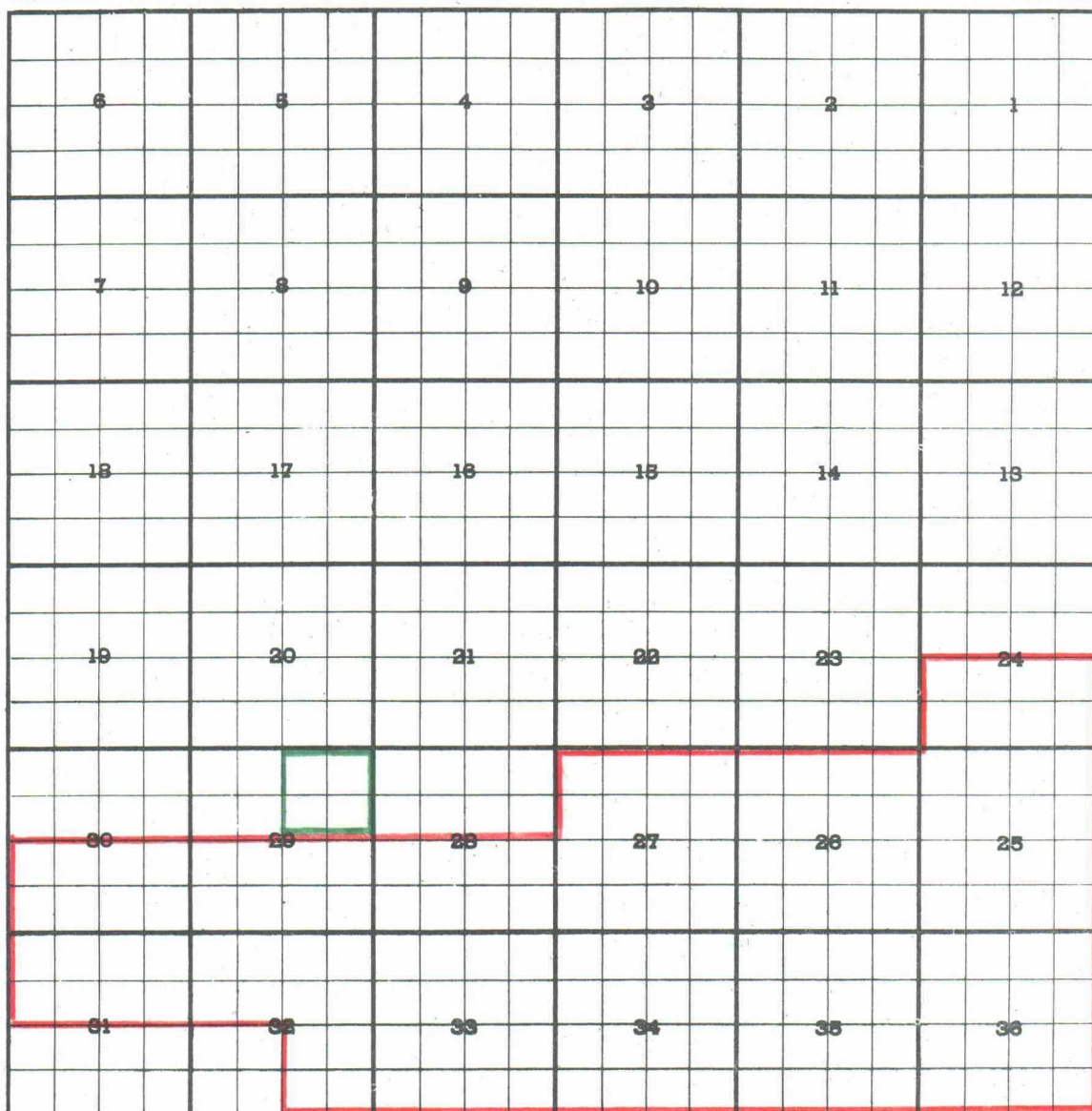
Proposed Extension: Colored in Green

Section 18: S/2

County EDDY Pool SQUARE-LAKE

0-5 Grayburg & San Andres

TOWNSHIP 16 South, RANGE 30 East, NEW MEXICO PRINCIPAL MERIDIAN



Purpose: Extend the pool boundary for the inclusion of-

Humble Oil & Rfg. Co. Federal Bogle #3 in Unit H of Sec. 29-16-30

Comp in Grayburg 8/6/57 top perf. 2865

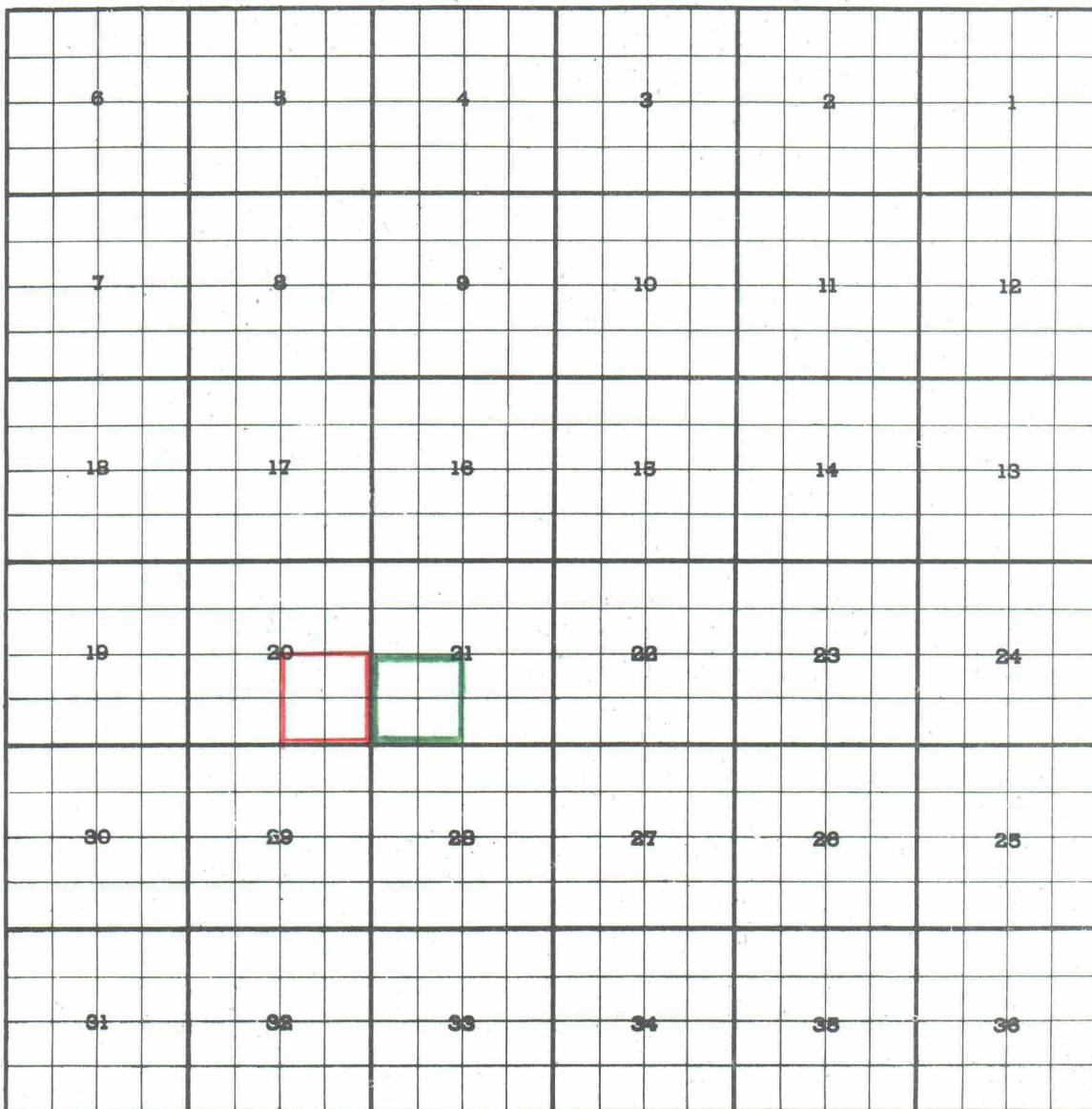
Pool Boundary: Colored in Red

Proposed Extension: Colored in Green Section 29: NE/4

County LEA Pool TEAGUE-GRAYBURG

0-5 Grayburg

TOWNSHIP 23 South, RANGE 37 East, NEW MEXICO PRINCIPAL MERIDIAN



Purpose: Extend the pool boundary for the inclusion of-

Resler & Sheldon May "B" #1 in Unit L of Sec 21-23-37

Comp in Grayburg 9/4/57 top perf 3648

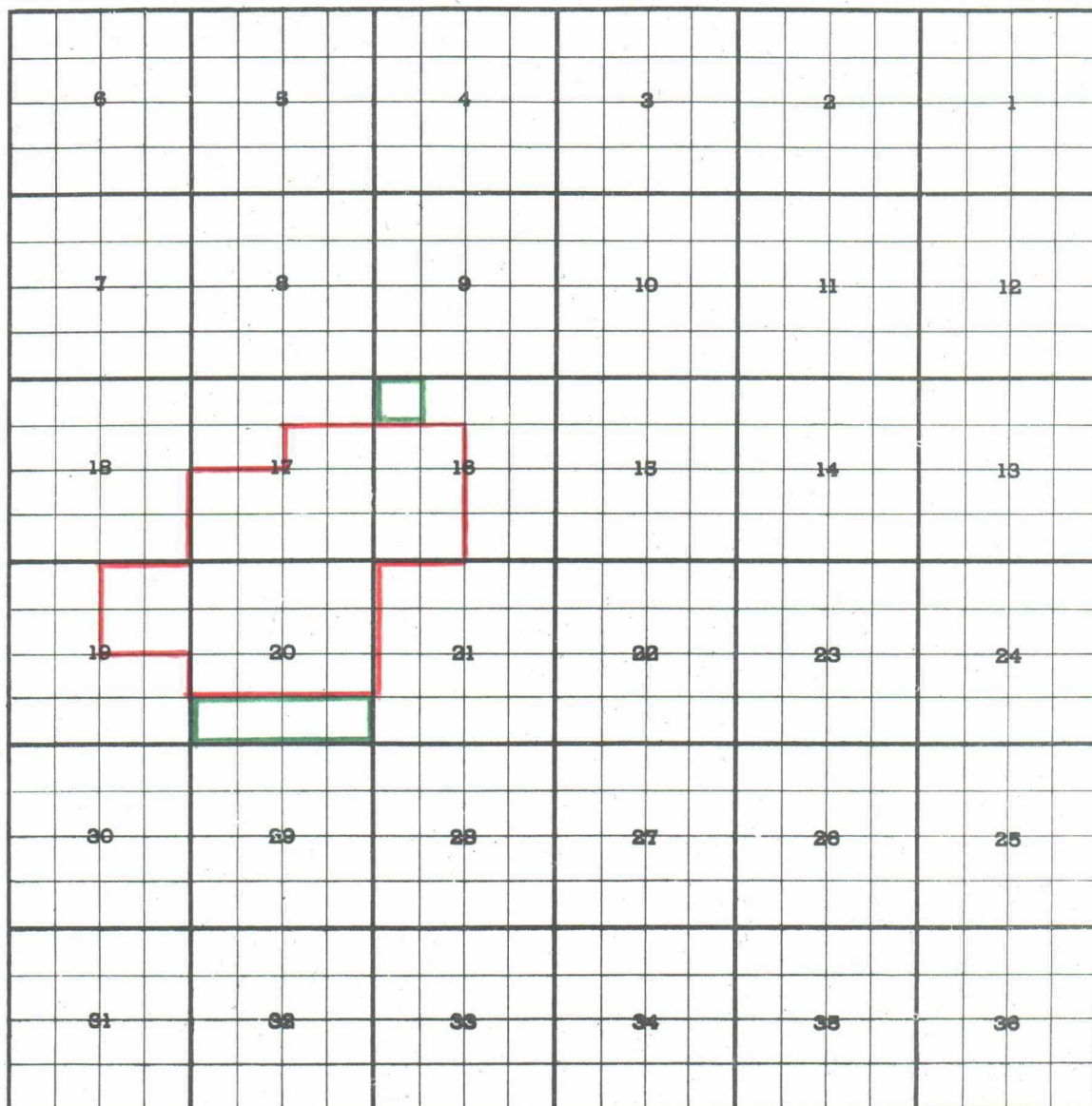
Pool Boundary: Colored in Red

Proposed Extension Colored in Green

SW/4 Section 21

County LEA Pool YOUNG

0-5 Queen

TOWNSHIP 18 South, RANGE 32 East, NEW MEXICO PRINCIPAL MERIDIANPurpose: Extend the pool boundary for the inclusion of-John M. Beard Federal Tatum #2 in Unit N of Sec. 20-18-32Comp in Queen 8/13/57 top perf 3776John M. Beard Federal Tatum #3 in Unit O of Sec. 20-18-32Comp in Penrose 7/27/57 top perf 4057THIS PART UNADVERTISED Gulf Oil Corp. Lea State HS #2 in Unit D of Sec. 16-18-32Comp in Queen 9/26/57 top perf 3832Pool Boundary; Colored in RedProposed Extension Colored in Green: Section 20: S/2 S/2UNADVERTISED Section 16: NW/4 NW/4