

County LEA Pool NORTH ALLISON-PENNSYLVANIAN

9-10 Pennsylvanian

TOWNSHIP 8 South, RANGE 36 East, NEW MEXICO PRINCIPAL MERIDIAN

6	5	4	3	2	1
7	8	9	10	11	12
13	17	18	15	14	13
19	20	21	22	23	24
26	29	28	27	26	25
31	32	33	34	35	36

Purpose: Create a new pool for the inclusion of-

The Atlantic Refining Co. State AE #1 in Unit D of Section 36-8-36Comp in Pennsylvanian 9/14/57 top perf 9652Pool Boundary Colored in Red: NW/4 of Section 36

County LEA Pool JUSTIS-McKEE

7-8 McKee

TOWNSHIP 25 South, RANGE 37 East, NEW MEXICO PRINCIPAL MERIDIAN

6	5	4	3	2	1
7	8	9	10	11	12
18	17	16	15	14	13
19	20	21	22	23	24
30	29	28	27	26	25
31	32	33	34	35	36

Purpose: Create a new pool for the inclusion of:Tidewater Oil Co. A. B. Coats "C" #8 in Unit B of Section 24-25-37Comp in McKee 10/8/57 top perf 7325Pool Boundary Colored in Red: NE/4 of Section 24

County EDDY Pool SHUGART SILURO-DEVONIAN GASTOWNSHIP 18 South, RANGE 31 East, NEW MEXICO PRINCIPAL MERIDIAN

	6	5	4	3	2	1
7	8	9	10	11	12	
13	17	16	15	14	13	
19	20	21	22	23	24	
26	29	28	27	26	25	
31	32	33	34	35	36	

Purpose: Create a new pool for the inclusion of-

Pan American Petroleum Corp. Greenwood Unit #1 in Unit P of Sec. 27-18-31Pool Boundary Colored in Red: SE/4 of Section 27

County LEA Pool VACUUM SEVEN-RIVERS
 Redesignate to: VACUUM YATES

TOWNSHIP 17 South, RANGE 35 East, NEW MEXICO PRINCIPAL MERIDIAN

	6		5		4		3		2		1
	7		8		9		10		11		12
	13		17		16		15		14		13
	19		20		21		22		23		24
	26		29		28		27		26		25
	31		32		33		34		35		36

Purpose: Define the vertical limits of the Vacuum-Seven Rivers Pool to
 be the Yates formation rather than the Seven Rivers formation
 and redesignate the said Vacuum Seven Rivers Pool as the Vacuum-
 Yates Pool, to comprise: NW/4 of Section 34

County LEA Pool VACUUM-YATES

O-5 Yates

TOWNSHIP 17 South, RANGE 35 East, NEW MEXICO PRINCIPAL MERIDIAN

	6		5		4		3		2		1
	7		8		9		10		11		12
	13		17		18		15		14		13
	19		20		21		22		23		24
	26		28		28		27		26		25
	31		32		33		34		35		36

Purpose: Extend the Pool Boundary for the inclusion of-The Ohio Oil Co. State Warn A/C 3 #4 in Unit H of Section 33-17-35Comp in Yates 11/3/57 top perf 3026Standard Oil Company of Texas State 4-27 #5 in Unit O of Sec. 27-17-35Comp in Yates 10/1/57 top perf 3057Standard Oil Company of Texas State 4-27 #6 in Unit J of Sec. 27-17-35Comp in Yates 10/15/57 top perf 3046

Pool Boundary Colored in Red:

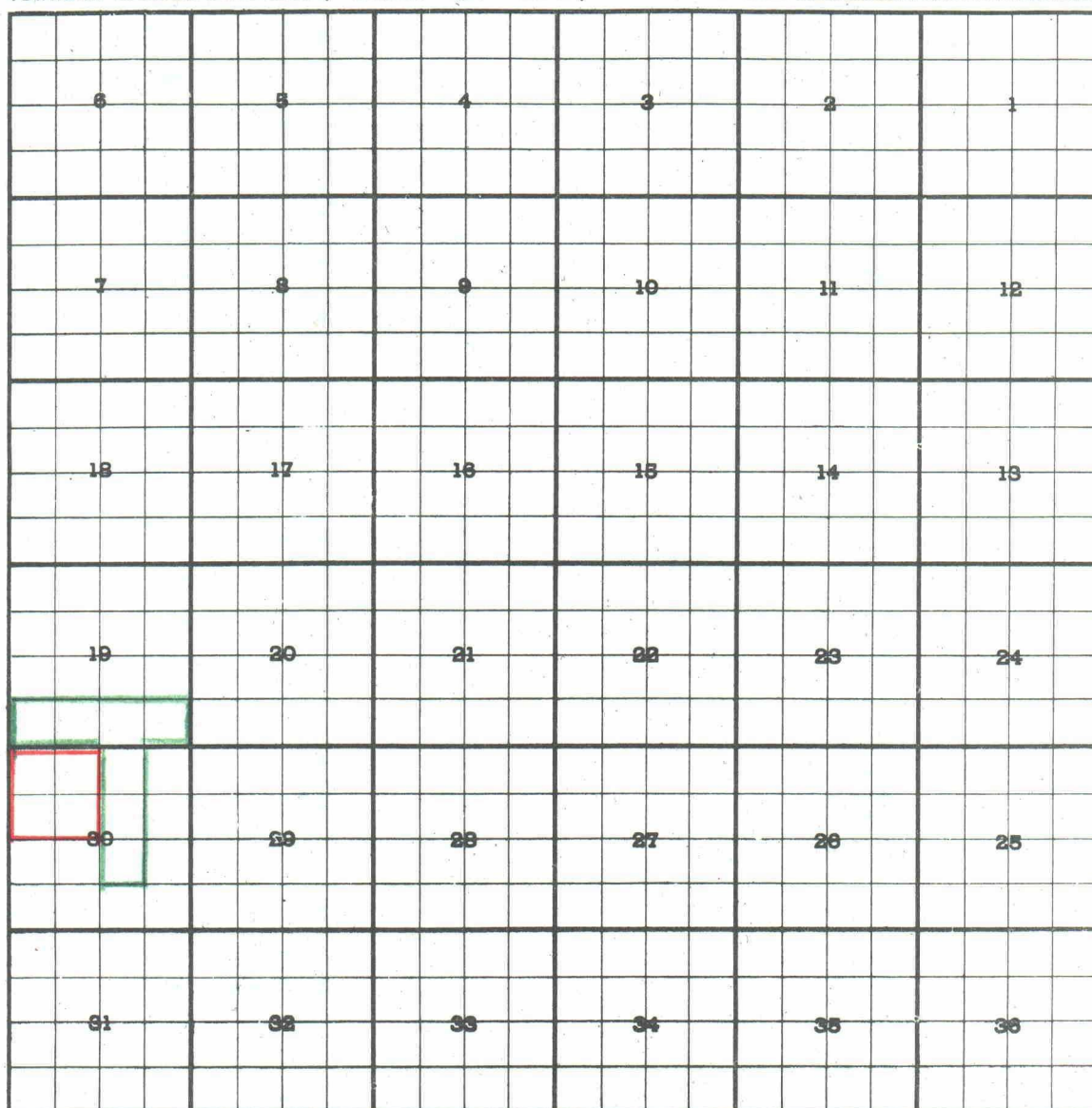
Proposed Extension Colored in Green: S/2 of Section 27E/2 NE/4 of Section 33

Proposed Extension: Colored in Green SE/4 of Section 6

County LEA Pool EAST CROSSROADS-DEVONIAN

12-13 Devonian

TOWNSHIP 9 *South*, RANGE 37 *East*, NEW MEXICO PRINCIPAL MERIDIAN



Purpose: Extend the Pool boundary for the inclusion of-

Lone Star Producing Company Santa Fe #2 in Unit O of Section 19-9-37

Comp. in Devonian 7/7/57 Depth of Casing shoe 12,180

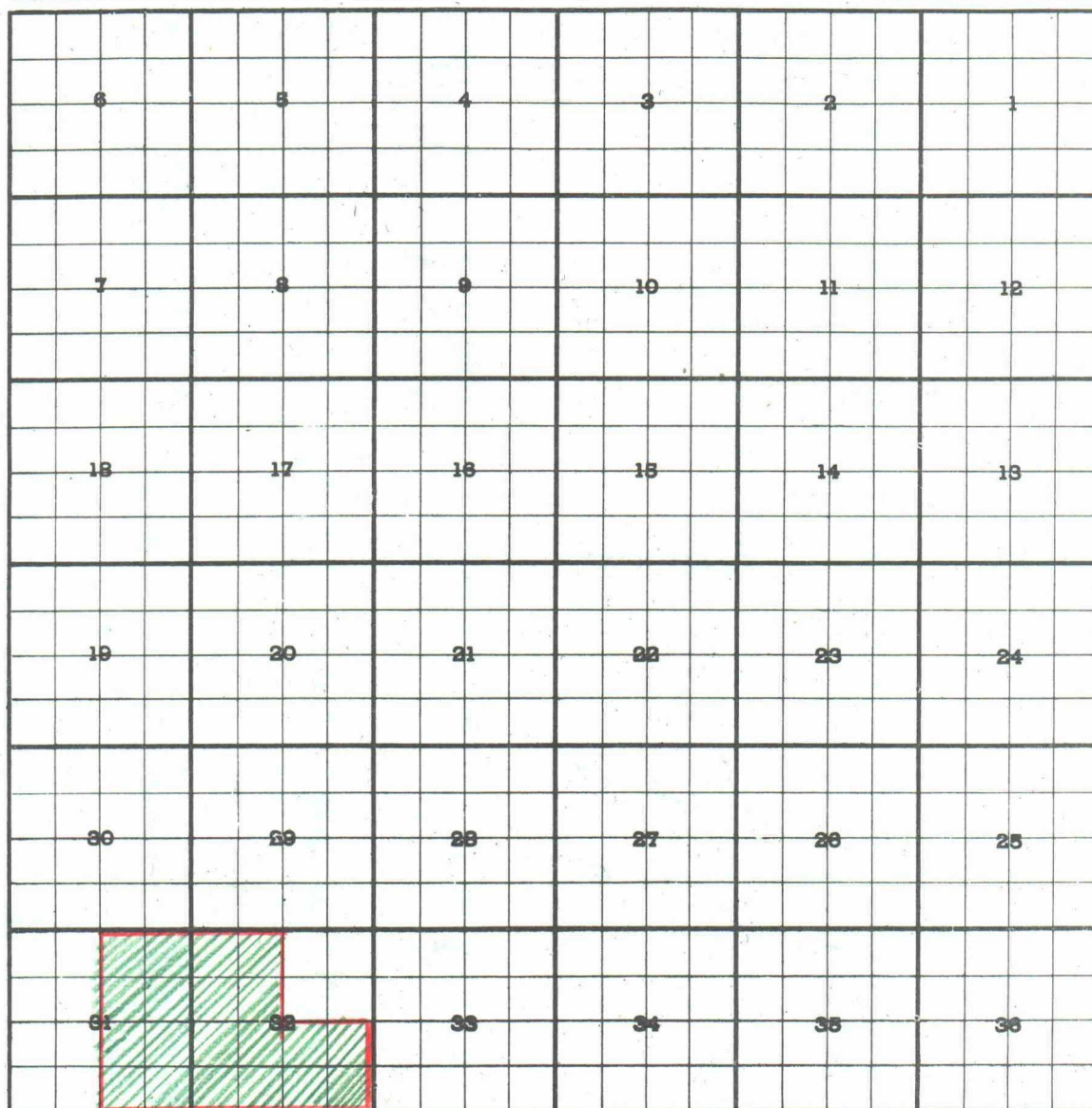
Pool Boundary Colored in Red:

Proposed Extension Colored in Green: S/2 S/2 of Section 19

W/2 NE/4 & NW/4 SE/4 of Section 30

NW/4 of Section 16

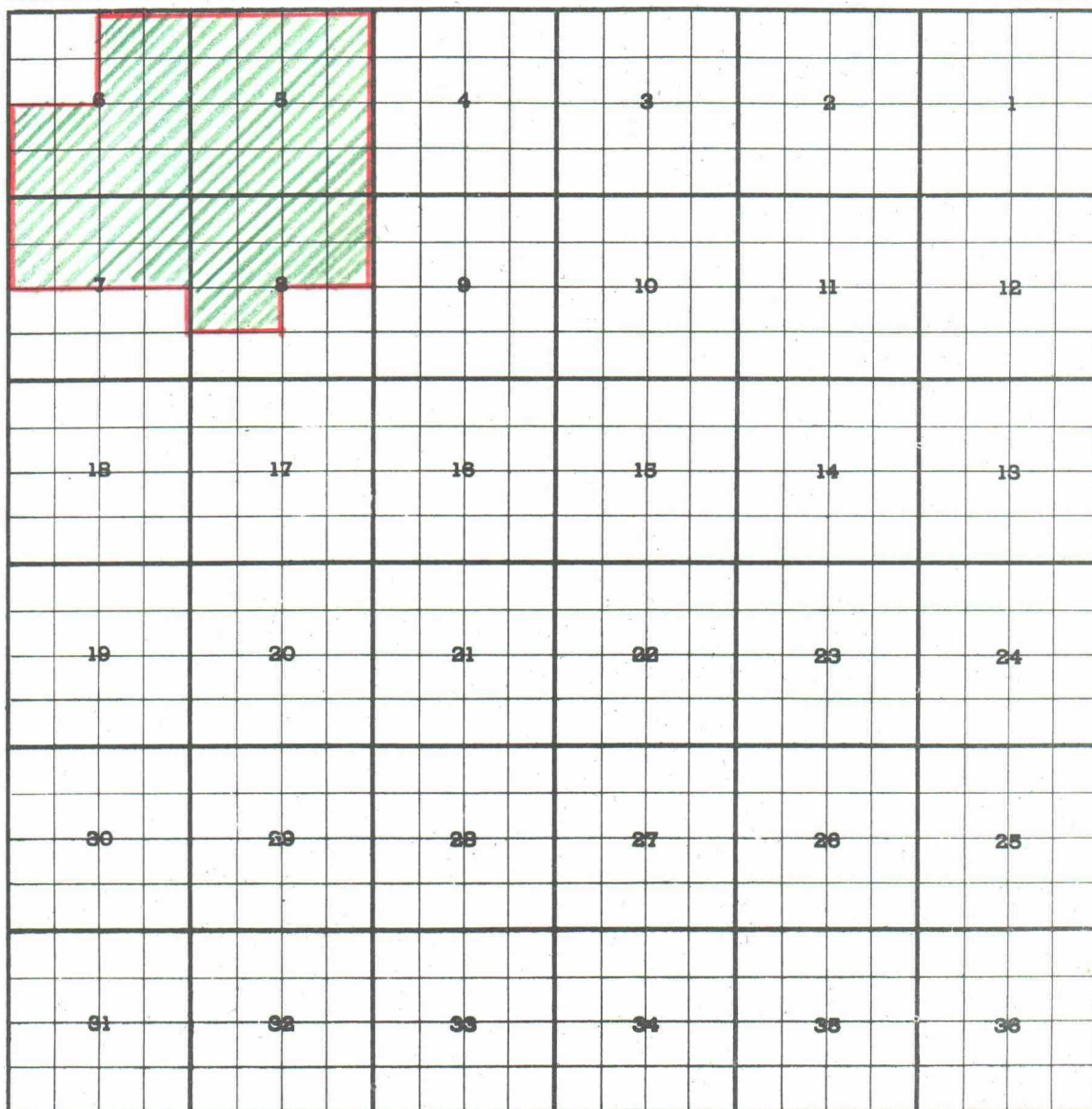
NW/4 of Section 16

County LEA Pool NORTH GLADIOLA-DEVONIANTOWNSHIP 11 South, RANGE 38 East, NEW MEXICO PRINCIPAL MERIDIAN

Purpose: Contiguous Production formation and pool horizontal limits
with the Gladiola Pool

Pool Boundary: Colored in Red

Proposed Abolishment: Colored in Green E/2 of Section 31
W/2 & SE/4 of Section 32

County LEA Pool NORTH GLADIOLA-DEVONIANTOWNSHIP 12 South, RANGE 38 East, NEW MEXICO PRINCIPAL MERIDIAN

Purpose: Contiguous Production formation and pool horizontal limits
with the Gladiola Pool

Pool Boundary: Colored in Red

Proposed Abolishment Colored in Green: All Section 5
E/2 & SW/4 of Section 6
N/2 Section 7
N/2 & N/2 SW/4 of Section 8

County LEA Pool GLADIOLATOWNSHIP 11 South, RANGE 38 East, NEW MEXICO PRINCIPAL MERIDIAN

6	5	4	3	2	1
7	8	9	10	11	12
13	17	16	15	14	13
19	20	21	22	23	24
29	28	27	26	25	
31	32	33	34	35	36

T12S-R38E

Purpose: Contiguous to Township 12 South, Range 38 East.

Acreage transferred from North Gladiola Devonian Pool

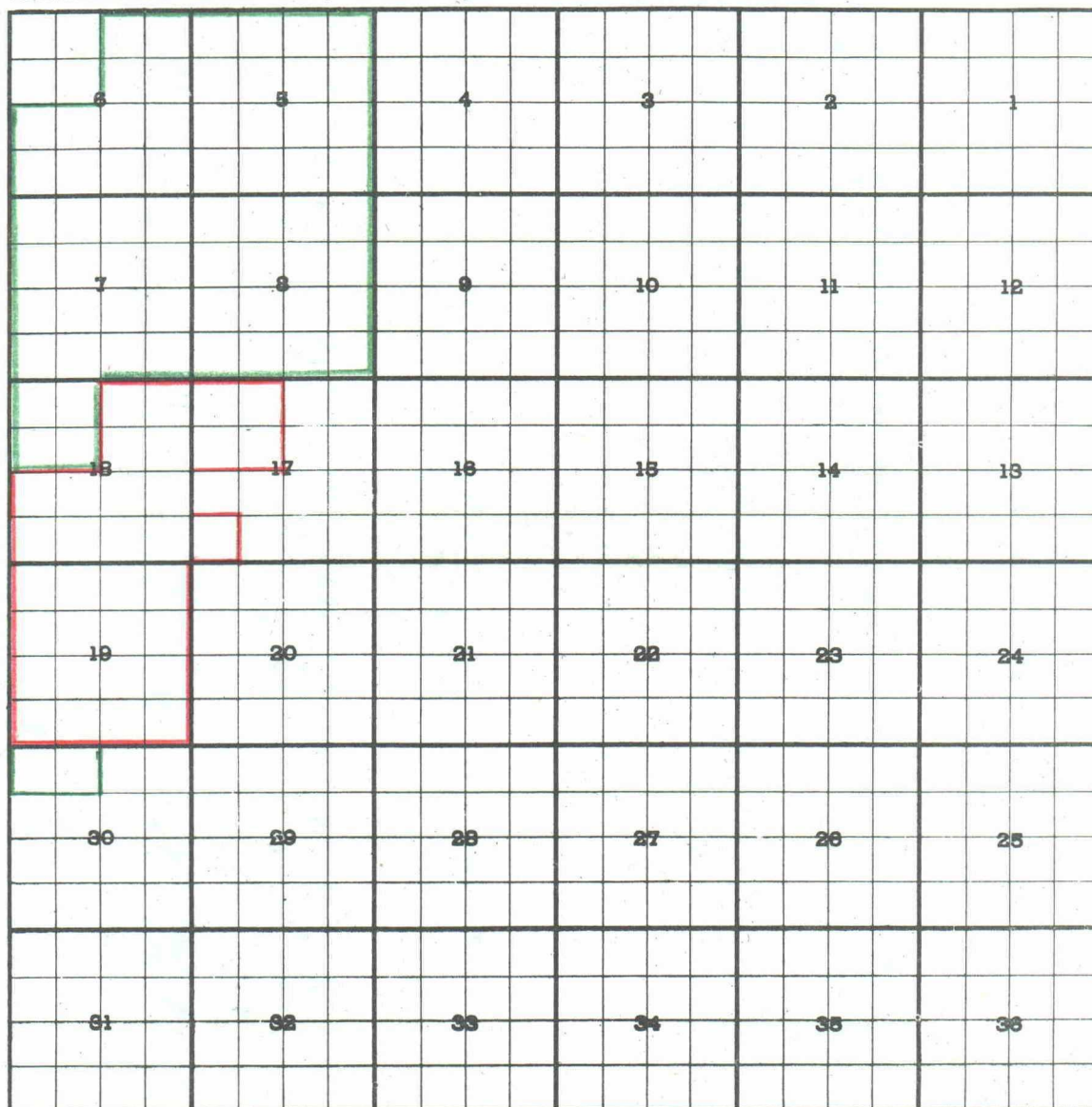
Pool Boundary Colored in Red

Proposed Extension Colored in Green: E/2 of Section 31

W/2 & SE/4 of Section 32

County LEA Pool GLADIOLA

12-13 Devonian

TOWNSHIP 12 South, RANGE 38 East, NEW MEXICO PRINCIPAL MERIDIAN

Purpose: Acreage transferred from the North Gladiola Devonian Pool
and also for the inclusion of-

Hancock Oil Co. Slack et al #1 in Unit E of Sec. 18-12-38 Comp. in
Devonian 11/5/57 top perf 11,978

Slack et al #2 in Unit F of Sec. 18-12-38 Comp. in
Devonian 11/11/57 top perf 11,975

Cities Service Prod. Co. Taylor B #1 in Unit O of Sec. 7-12-38 Comp in
Devonian 10/13/57 top perf 11,994

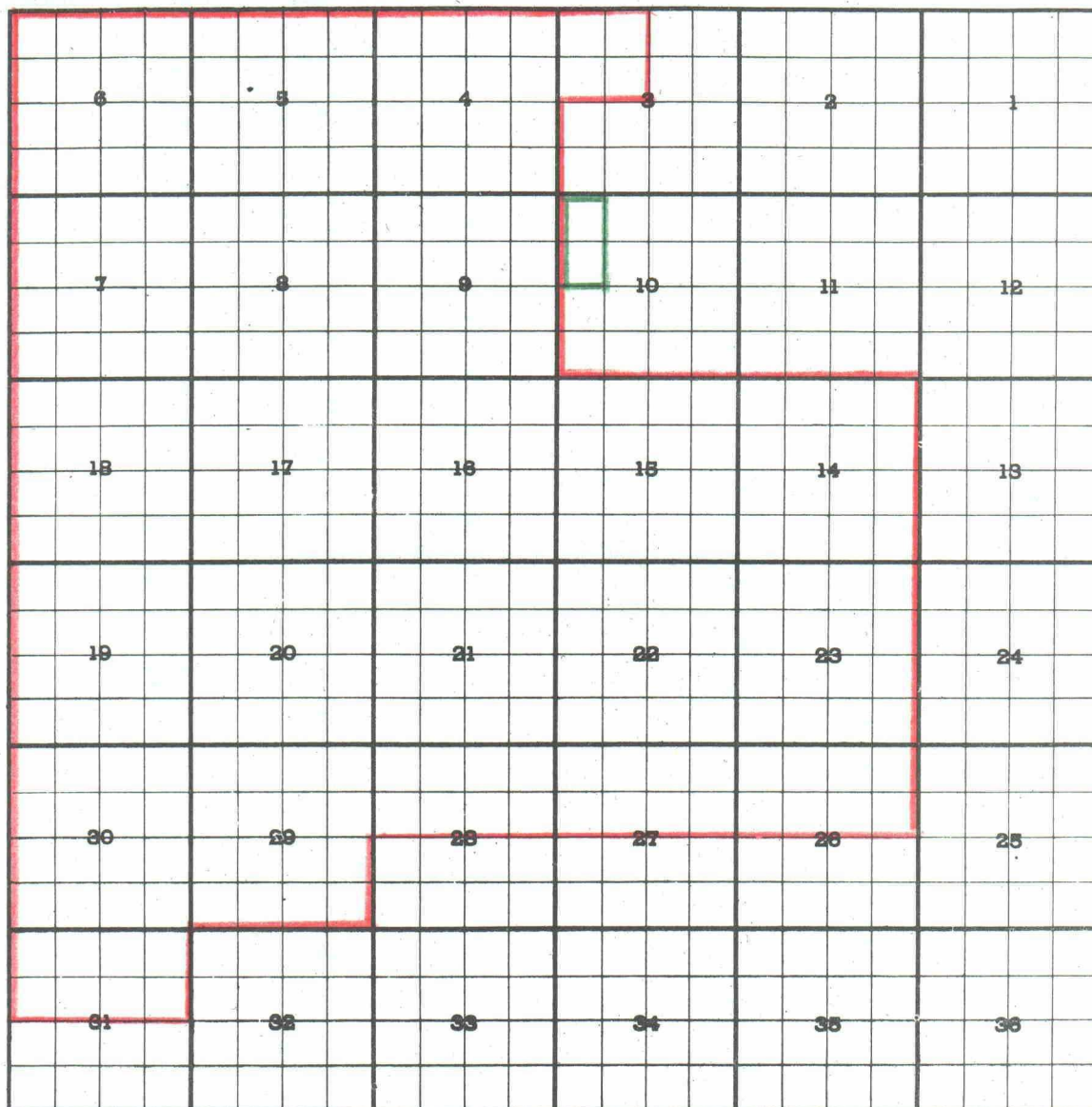
Taylor B #2 in Unit I of Sec. 7-12-38 Comp in Devonian
11/8/57 top perf 12,016

Pool Boundary: Colored in Red

Proposed Extension Colored in Green: All of Section 5
E/2 & SW/4 of Section 6
All of Section 7 & 8
NW/4 of Section 18
N/2 NW/4 of Section 30

County EDDY Pool GRAYBURG-JACKSON

Q-5 Grayburg

TOWNSHIP 17 South, RANGE 31 East, NEW MEXICO PRINCIPAL MERIDIAN

Purpose: Extend the pool boundary for the inclusion of-

Sinclair Oil & Gas Co. H. E. West "B" #13 in Unit E of Sec. 10-17-31Comp in Grayburg 10/9/57 top perf 3318

Pool boundary: Colored in Red

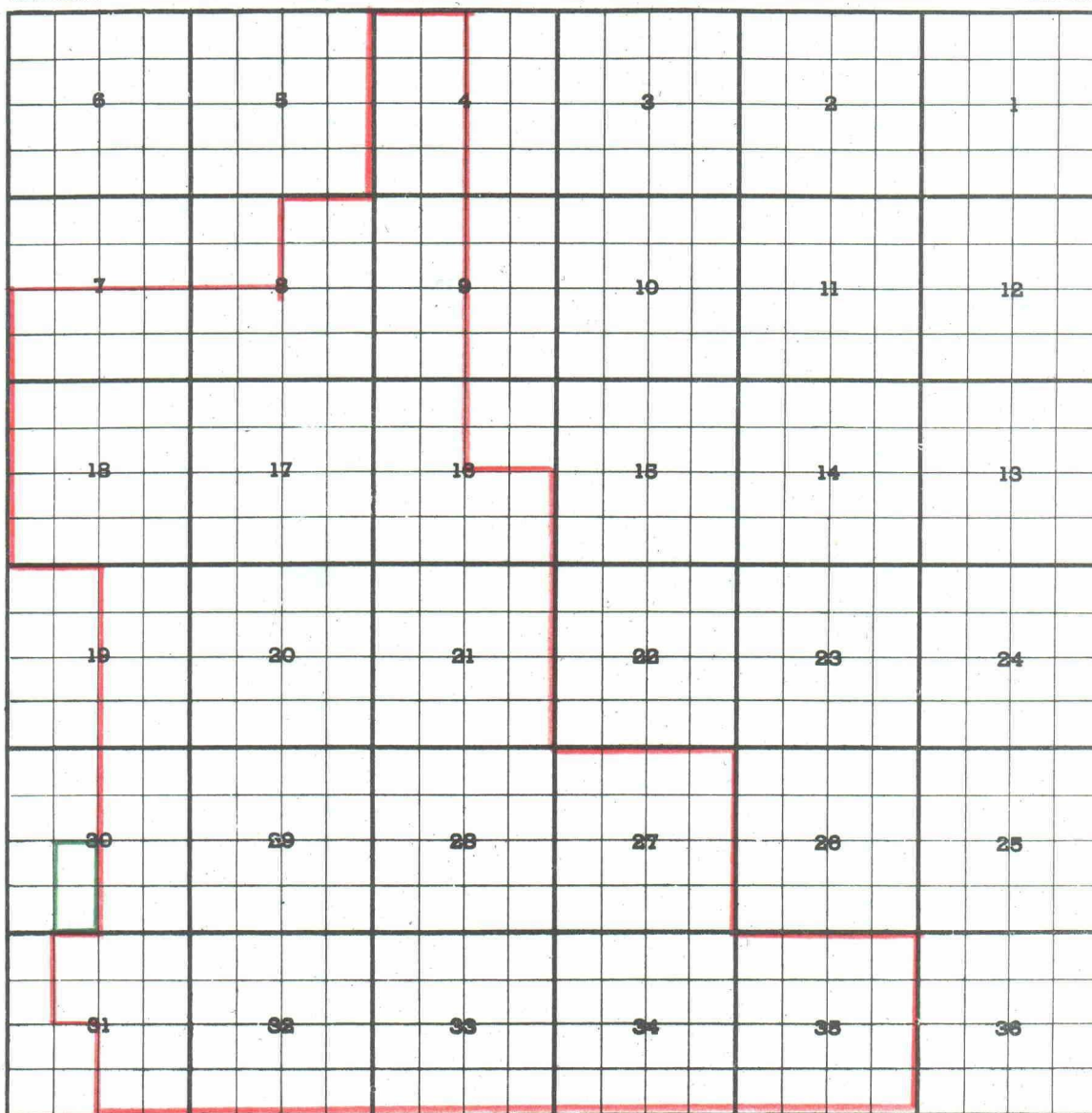
Proposed Extension colored in Green: W/2 NW/4 of Section 10

Case 1354: (L) Extension of an existing pool

County LEA Pool PENROSE-SKELLY

0-5 Grayburg

TOWNSHIP 21 South, RANGE 37 East, NEW MEXICO PRINCIPAL MERIDIAN



Purpose: Extend the pool boundary for the inclusion of-

Gulf Oil Corporation H. T. Mattern B #11 in Unit N of Sec 30-21-37

Comp in Grayburg 10/1/57 top perf 3740

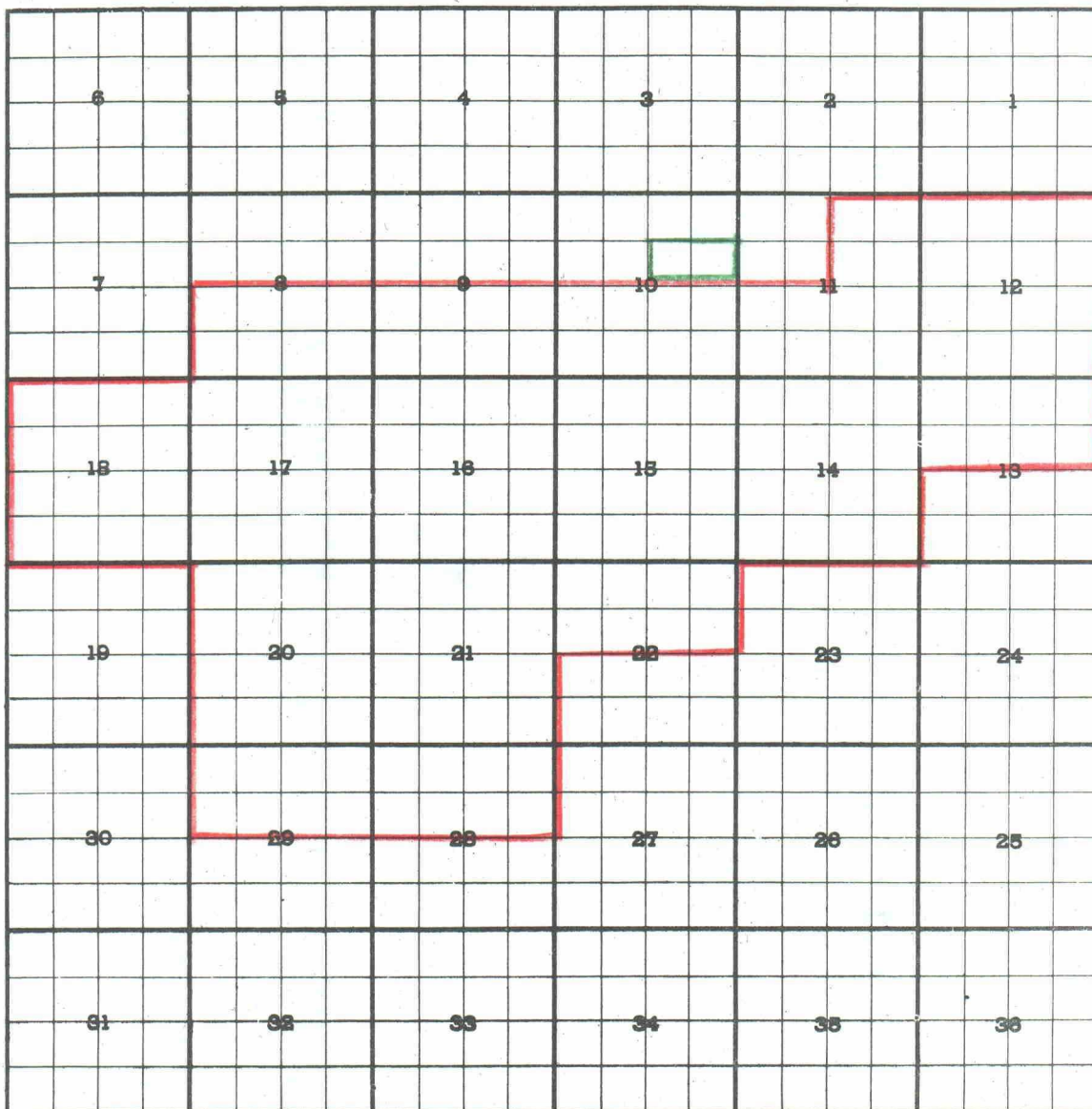
Pool Boundary: Colored in Red

Proposed Extension Colored in Green: E/2 SW/4 of Section 30

County EDDY Pool NORTH SHUGART

0-5 Queen

TOWNSHIP 18 South, RANGE 31 East, NEW MEXICO PRINCIPAL MERIDIAN



Purpose: Extend the pool boundary for the inclusion of-

Hudson & Hudson Inc. Shugart "A" #4 in Unit H of Sec 10-18-31

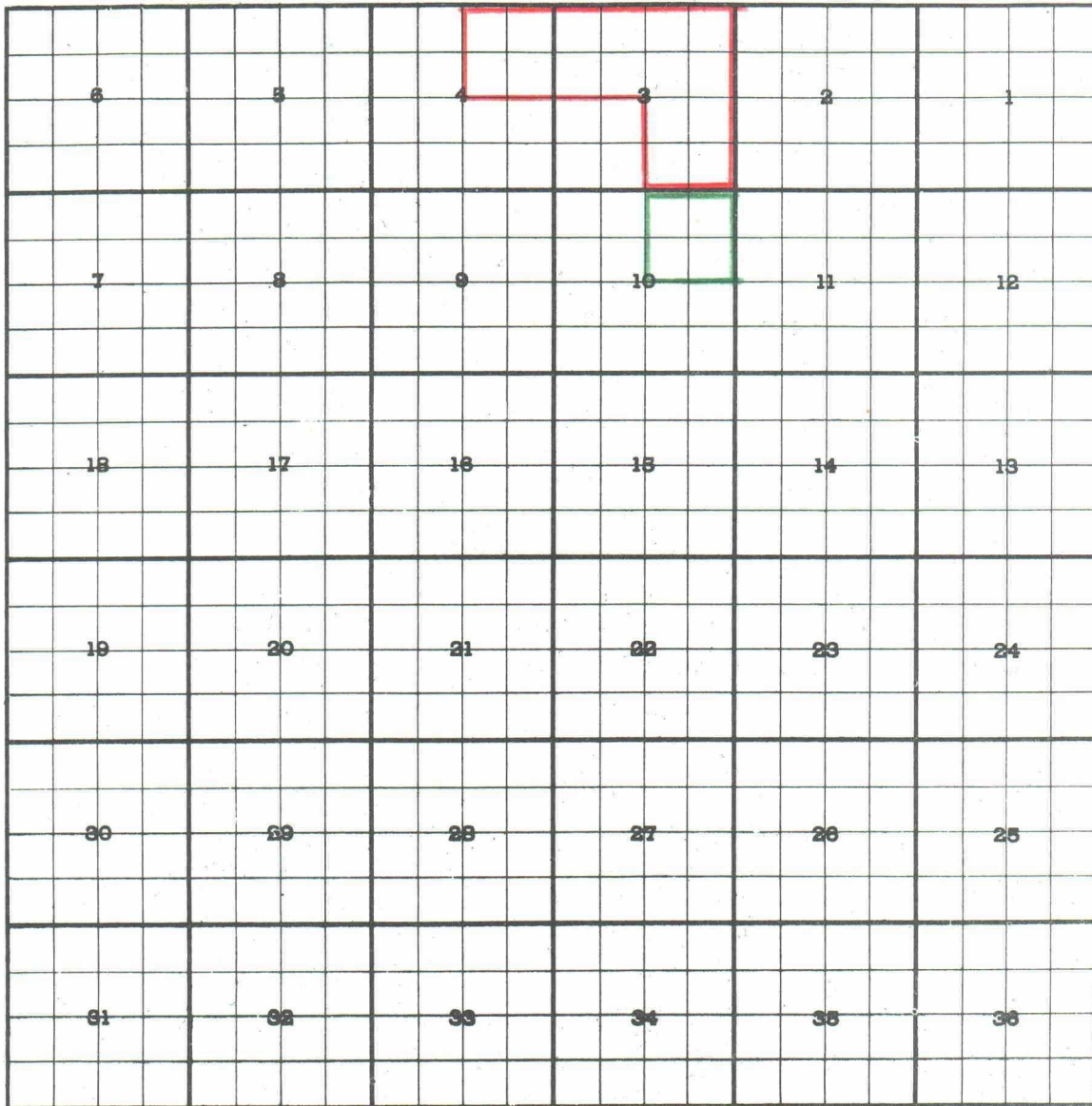
Comp in Queen 10/9/57 top perf 3326

Pool Boundary: Colored in Red

Proposed Extension colored in Green: S/2 NE/4 of Section 10

County LEA Pool BAGLEY-UPPER PENNSYLVANIAN GAS

TOWNSHIP 12 *South*, RANGE 33 *East*, NEW MEXICO PRINCIPAL MERIDIAN



Purpose: To include acreage in dedicated pool

Pool Boundary Colored In Red

Proposed Extension Colored in Green: NE/4 of Section 10