

Case 1422: (J) Extension of an existing pool

County ROOSEVELT

PART OF THIS UNADVERTISED
Pool MILNESAND-PENNSYLVANIAN

9-10 Pennsylvanian

TOWNSHIP 8 South, RANGE 35 East, NEW MEXICO PRINCIPAL MERIDIAN

	6	5	4	3	2	1
7	8	9	10	11	12	
	13	17	16	15	14	13
19		20	21	22	23	24
30		29	28	27	26	25
31		32	33	34	35	36

Purpose: Two wells capable of producing

Magnolia Pet. Co.-Jacobs Federal #3 in Unit J of Section 18-8-35
Comp. in Pennsylvanian 2/3/58. Top perf. 9177'

THIS PART UNADVERTISED: Magnolia Pet. Co.-D. Hefflefinger #2 in Unit D
of Section 18-8-35. Comp in Pennsylvanian 4/2/58
Top perf. 9223.

Pool boundary colored in Red:

Proposed Extension colored in Green: SE/4 of Section 18

THIS PART UNADVERTISED: N/2 NW/4 of Section 18

Case 1422: (A) Creation of a new pool.

Disc. Well - Leonard Oil Company-Federal Parcell #1 in Unit E of Sec. 31-18-30

Comp. in Grayburg 1/31/58 top perf. 2846

County EDDY

Pool SOUTH LEO-GRAYBURG

TOWNSHIP 18 South, RANGE 30 East, NEW MEXICO PRINCIPAL MERIDIAN

6	5	4	3	2	1
7	8	9	10	11	12
18	17	16	15	14	13
19	20	21	22	23	24
30	29	28	27	26	25
31	32	33	34	35	36

Purpose: One well capable of producing

Proposed Pool boundary colored in red: NW/4 of Section 31

Case 1422: (B) Creation of a new pool

Disc. Well - Wilshire Oil Co. of Texas-Seven Rivers Hills #42-29-H

Sec. 29-20-26 Comp in Lower San Andres 12/30/57 top perf. 2460

County EDDY Pool SEVEN RIVERS HILLS-SAN ANDRES

TOWNSHIP 20 South, RANGE 26 East, NEW MEXICO PRINCIPAL MERIDIAN

	6	5	4	3	2	1
7	8	9	10	11	12	
13	17	16	15	14	13	
19	20	21	22	23	24	
30	29	28	27	26	25	
31	32	33	34	35	36	

Purpose: One well capable of producing

Proposed

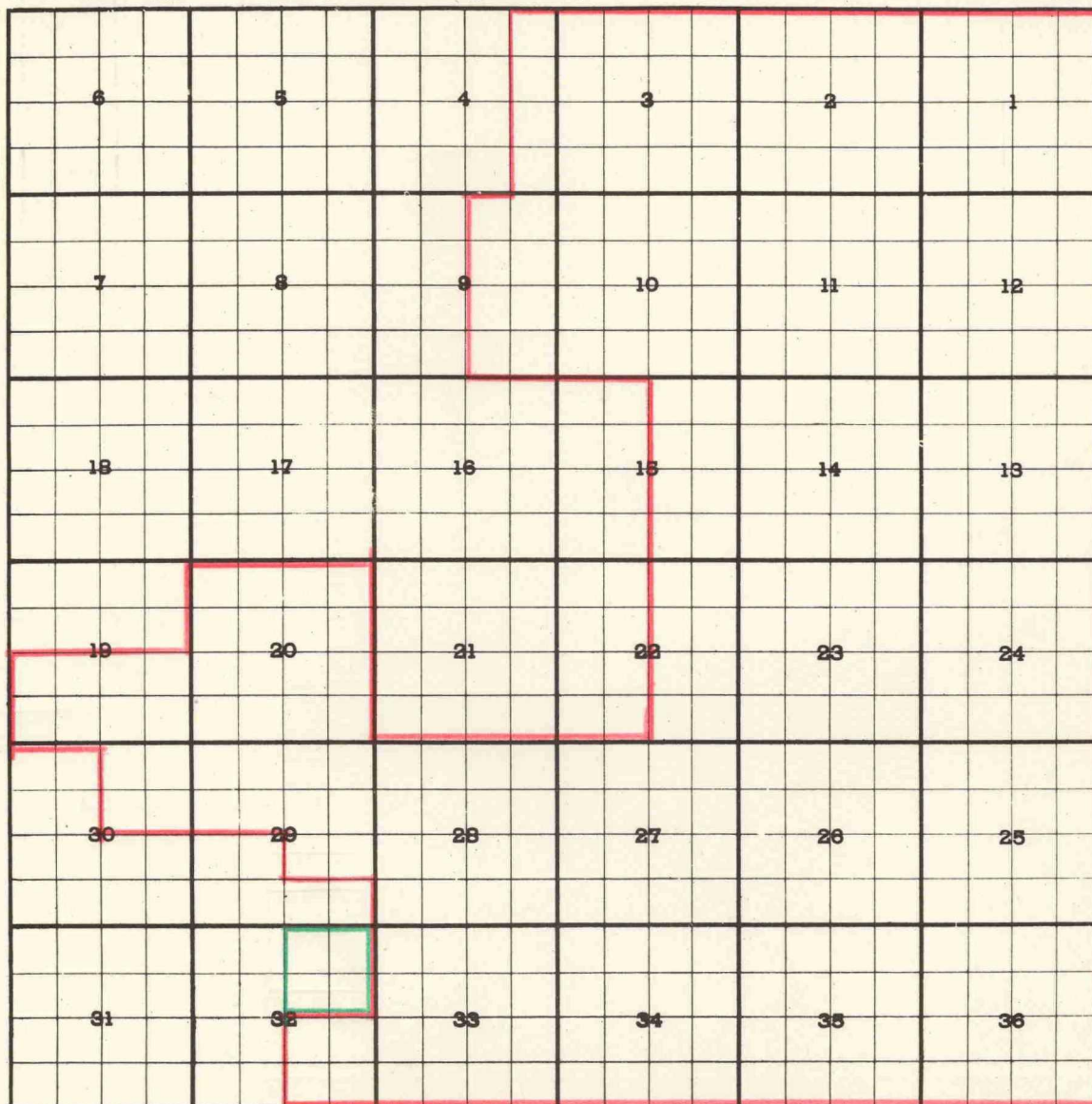
Pool boundary colored in red: NE/4 of Section 29

Case 1422: (C) Extension of an existing pool

County LEA Pool EUMONT GAS

O-5 Yates, Seven Rivers, & Queen

TOWNSHIP 20 South, RANGE 36 East, NEW MEXICO PRINCIPAL MERIDIAN



Purpose: One well capable of producing

Bell Oil Co. Ltd.-Sinclair State #1 in Unit G of Section 32-20-36

Comp. in Yates 11/22/57 top perf 3855

Pool Boundary Colored in Red:

Proposed Extension Colored in Green: NE/4 of Section 32

Case 1422: (D) Extension of an existing pool

County LEA Pool FOWLER*DEVONIAN

7-8 Devonian

TOWNSHIP 24 South, RANGE 37 East, NEW MEXICO PRINCIPAL MERIDIAN

	6	5	4	3	2	1
7	8	9	10	11	12	
13	17	16	15	14	13	
19	20	21	22	23	24	
30	29	28	27	26	25	
31	32	33	34	35	36	

Purpose: One well capable of producing

Gulf Oil Corp.-J. R. Holt "A" #3 in Unit G of Sec. 16-24-37

Comp. in Devonian 1/17/58 top perf 7521

Pool Boundary Colored in Red:

Proposed Extension Colored in Green: NE/4 of Section 16

Case 1422: (E) Extension of an existing pool

County LEA Pool GLADIOLA-WOLFCAMP

9-10 Wolfcamp

TOWNSHIP 12 South, RANGE 38 East, NEW MEXICO PRINCIPAL MERIDIAN

	6	5	4	3	2	1
7	8	9	10	11	12	
13	17	18	15	14	13	
19	20	21	22	23	24	
30	29	28	27	26	25	
31	32	33	34	35	36	

Purpose: One well capable of producing

Ralph Lowe-Oberholtzer #2 in Unit G of Section 8-12-38

Comp. in Wolfcamp 2/11/58 Top perf. 9498

Pool boundary colored in Red:

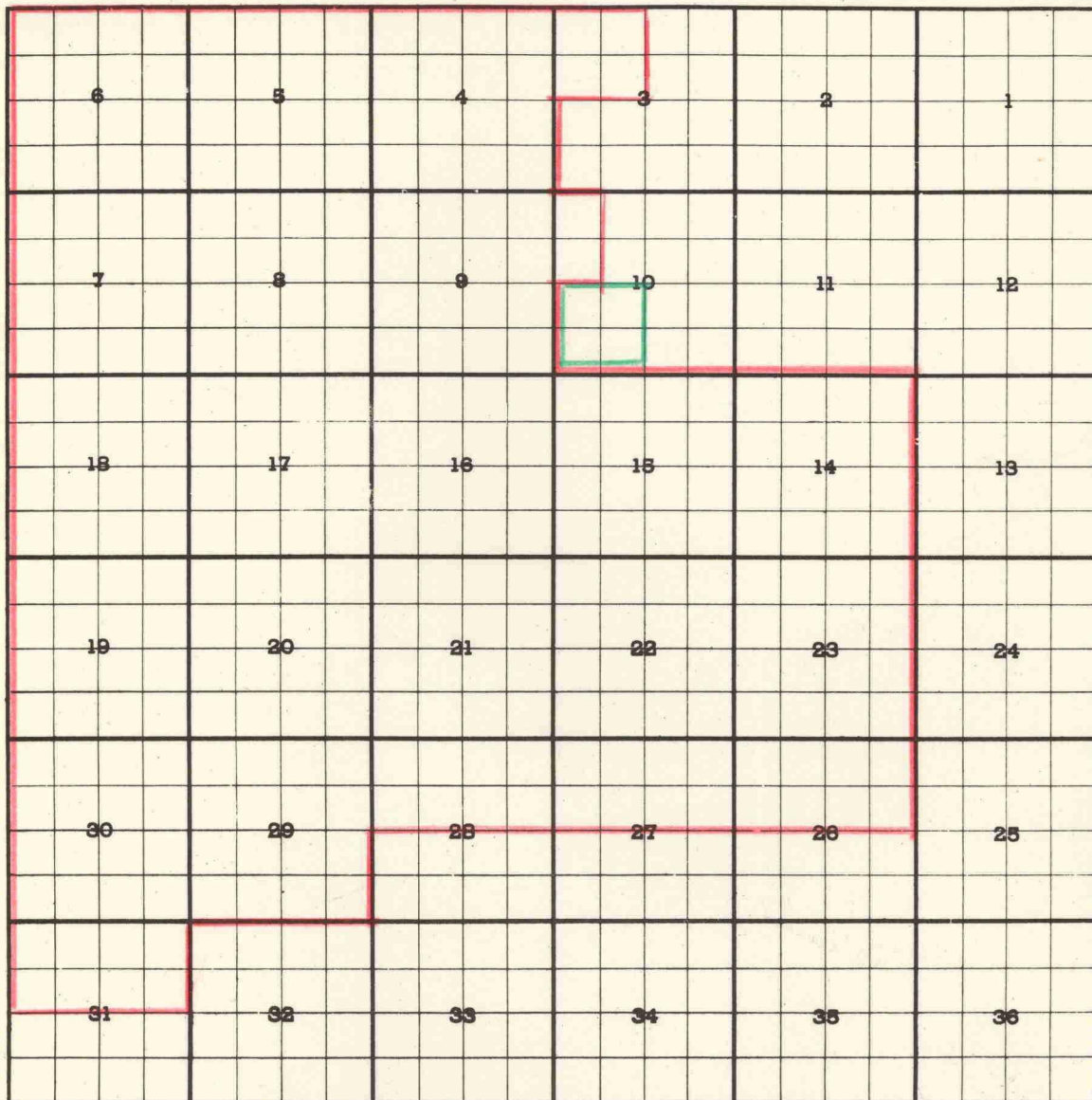
Proposed Extension colored in Green: E/2 of Section 8

N/2 of Section 17

N/2 of Section 18

County EDDYPool GRAYBURG-JACKSON

O-5 Queen, San Andres, & Grayburg

TOWNSHIP 17 South, RANGE 31 East, NEW MEXICO PRINCIPAL MERIDIAN

Purpose: One well capable of producing

Sinclair Oil & Gas Co.-H. E. West "B" #14 in Unit K of Sec. 10-17-31Comp. in Grayburg 1/12/58. Top perf. 3380

Pool boundary Colored in Red:

Proposed Extension Colored in Green: SW/4 of Section 10

County **EDDY**

Pool WEST HENSHAW-GRAYBURG

0-5 Grayburg

TOWNSHIP 16 *South*, RANGE 30 *East*, NEW MEXICO PRINCIPAL MERIDIAN

The map displays a 6x6 grid of sections. The sections are numbered as follows:

- Row 1: 6, 5, 4, 3, 2, 1
- Row 2: 7, 8, 9, 10, 11, 12
- Row 3: 18, 17, 16, 15, 14, 13
- Row 4: 19, 20, 21, 22, 23, 24
- Row 5: 30, 29, 28, 27, 26, 25
- Row 6: 31, 32, 33, 34, 35, 36

A red line traces a path through the following sections: 4, 8, 12, 16, 20, 24, 28, and 32. Green boxes highlight sections 4, 8, and 12.

Purpose: Three wells capable of producing

General American Oil Co. of Tex.-Federal Sivley #7 in Unit G of Sec. 17-16-30

Comp in Grayburg 2/20/58 Depth of Casing Shoe 2750

Shell Oil Company-Spencer Federal A #4 in Unit N of Section 4-16-30

Comp in Grayburg 2/4/58 Top perf. 2790

John H. Trigg-Federal P #1-3 in Unit M of Section 3-16-30

Comp in Grayburg 1/31/57 ~~Top~~ Depth of Shoe 2825

Pool boundary colored in Red:

Proposed Extension Colored in Green: Lot 13 of Section 3

~~Lots 13 & 14 of Section 4~~

NE/4 of Section 17

County LEA Pool LANGLIE-MATTIX

O-5 Seven Rivers & Queen

TOWNSHIP 26 South, RANGE 37 East, NEW MEXICO PRINCIPAL MERIDIAN

6	5	4	3	2	1
7	8	9	10	11	12
18	17	16	15	14	13
19	20	21	22	23	24
30	29	28	27	26	25
31	32	33	34	35	36

Purpose: One well capable of producing

Jal Oil Company, Inc.-Farnsworth #4 in Unit K of Sec. 4-26-37

Comp. in Queen 2/13/58. Top perf. 3222

Pool boundary colored in Red:

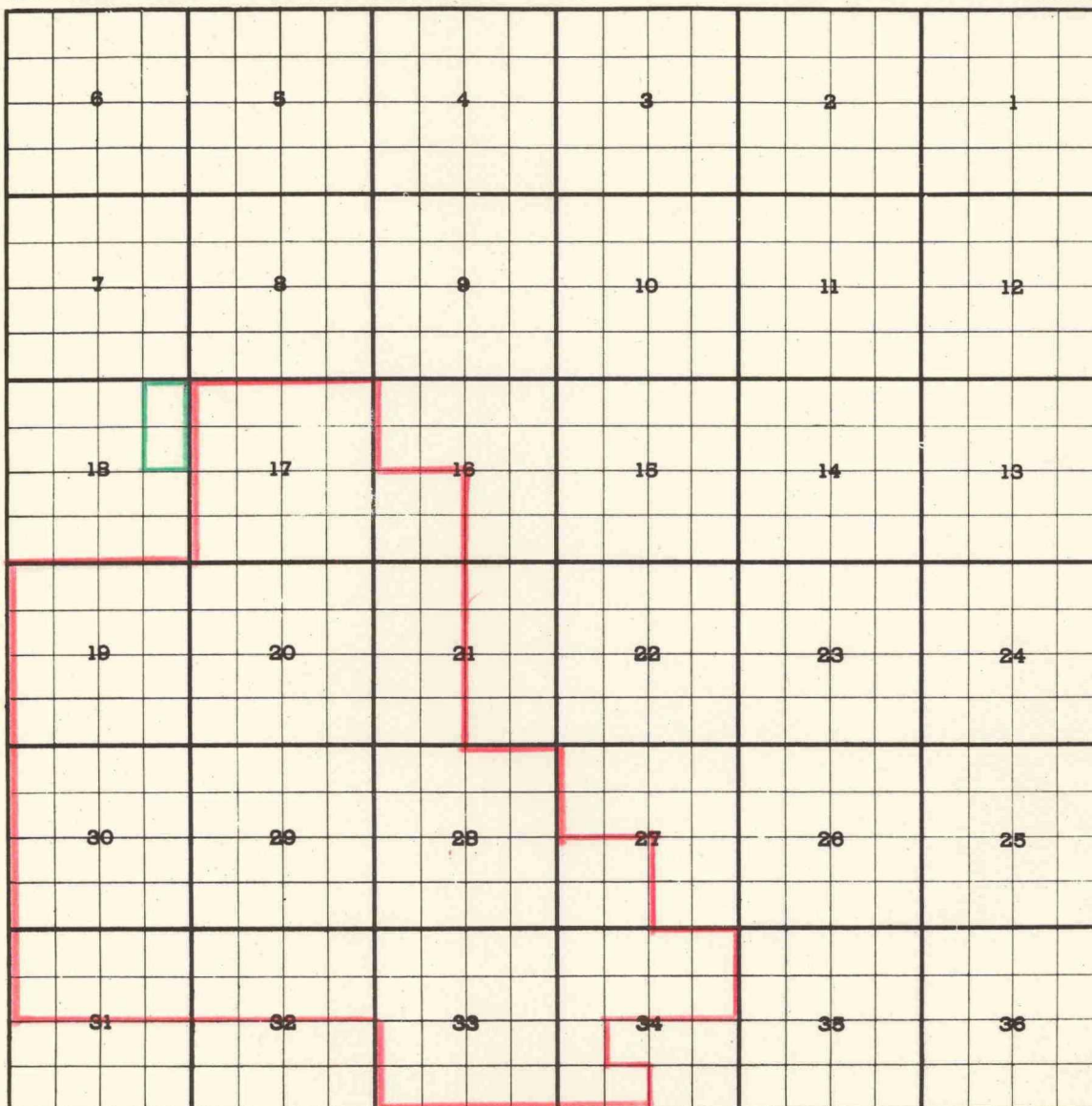
Proposed Extension colored in Green: NW/4 & N/2 SW/4 of Section 4

Case 1422: (I) Extension of an Existing pool

County LEA Pool MALJAMAR

0-5 Grayburg & San Andres

TOWNSHIP 17 South, RANGE 33 East, NEW MEXICO PRINCIPAL MERIDIAN



Purpose: One well capable of producing

W. H. Black-State #1 in Unit A of Section 18-17-33

Comp in San Andres 2/9/58. Top perf. 4154

Pool Boundary colored in Red:

Proposed Extension colored in Green: E/2 NE/4 of Section 18

Case 1422: (K) Extension of an existing pool

County EDDY Pool SALADAR-YATES

0-5 Yates

TOWNSHIP 20 South, RANGE 28 East, NEW MEXICO PRINCIPAL MERIDIAN

6	5	4	3	2	1
7	8	9	10	11	12
18	17	16	15	14	13
19	20	21	22	23	24
30	29	28	27	26	25
31	32	33	34	35	36

Purpose: One well capable of producing

George E. Conley-Mayfield #2 in Unit 0 of Section 33-20-28

Comp. in Yates 1/2/58. Depth of Casing Shoe 625'

Pool Boundary colored in Red:

Proposed Extension colored in Green: SW/4 SE/4 of Section 33

Case 1422: (L) Extension of an existing pool

County LEA Pool TATUM-WOLFCAMP

10-11 Wolfcamp

TOWNSHIP 13 South, RANGE 36 East, NEW MEXICO PRINCIPAL MERIDIAN

6	5	4	3	2	1
7	8	9	10	11	12
13	17	18	15	14	13
19	20	21	22	23	24
30	29	28	27	26	25
31	32	33	34	35	36

Purpose: One well capable of producing

Union Oil Company of California-R. W. Duncan B #1-6 in Unit H of Sec. 6-13-36

Comp. in Wolfcamp 2/21/58. Top perf. 10,314

Pool boundary colored in Red:

Proposed Extension Colored in Green: NE/4 of Section 6

County EDDYPool WELCH-DELAWARE

O-5 Delaware

TOWNSHIP 26 South, RANGE 27 East, NEW MEXICO PRINCIPAL MERIDIAN

6	5	4	3	2	1
7	8	9	10	11	12
18	17	16	15	14	13
19	20	21	22	23	24
30	29	28	27	26	25
31	32	33	34	35	36

Purpose: Two wells capable of producing

El Paso Natural Gas Co.-Welch Unit #3 in Unit M of Sec. 16-26-27

Comp. in Delaware 2/23/58. Top perf. 2137'

THIS PART UNADVERTISED: El Paso Natural Gas Co.-Welch Unit #4 in Unit Aof Sec. 20-26-27. Comp. in Delaware 3/20/58
Top perf. 2095'.

Pool boundary colored in Red:

Proposed Extension colored in Green: SW/4 of Section 16

THIS PART UNADVERTISED: E/2 NE/4 of Section 20