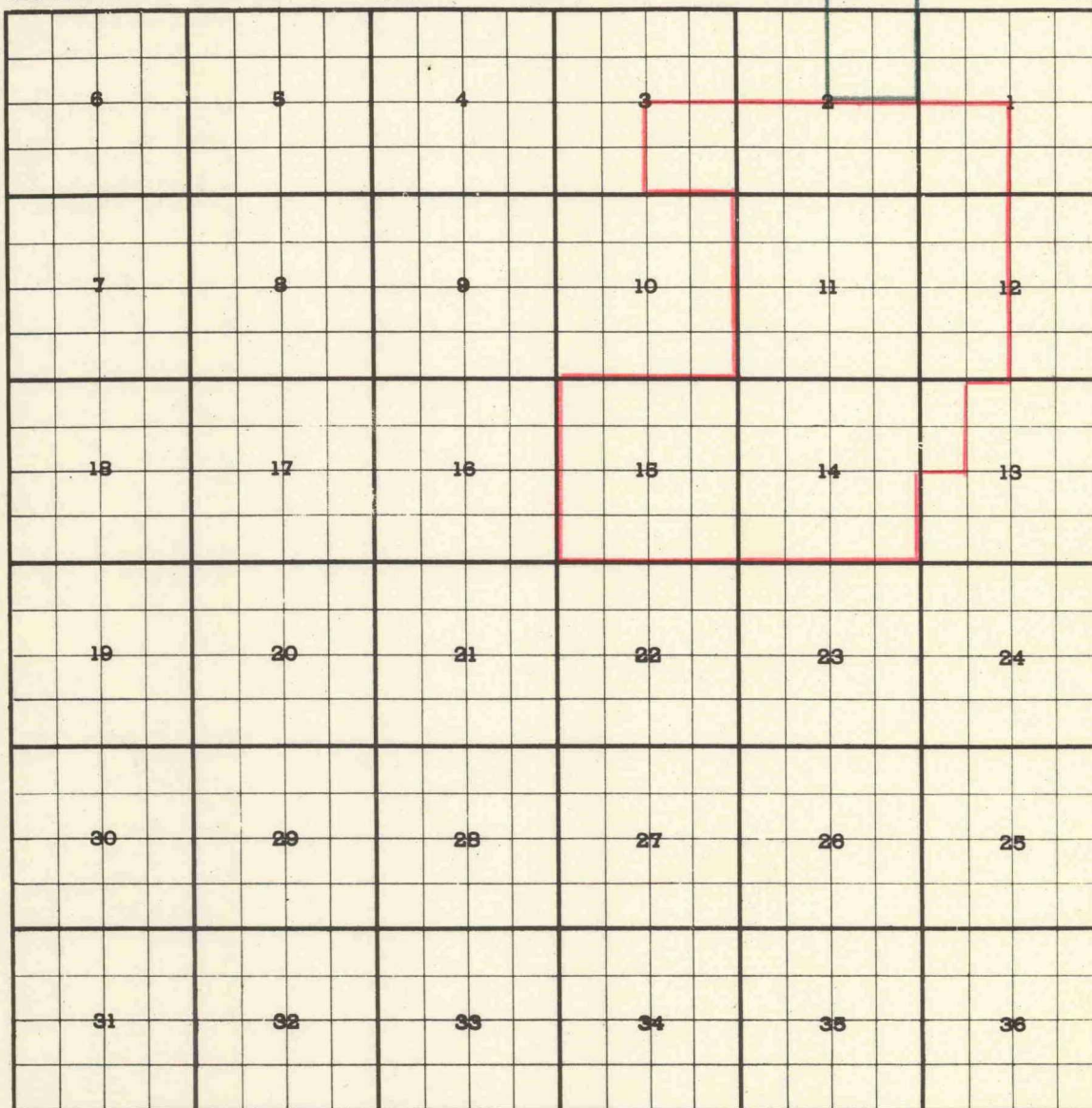


County LEA Pool ANDERSON RANCH-WOLFCAMP

9-10 Wolfcamp


TOWNSHIP 16 South, RANGE 32 East, NEW MEXICO PRINCIPAL MERIDIAN

Purpose: Two completed wells capable of producing

Gulf Oil Corp.-Lea State "CL" A #1 in Unit G, Sec. 2-16-32Comp. in Wolfcamp 7/28/58. Top Perf. 9628Gulf Oil Corp.-Lea State "R" A #1 in Unit A, Sec. 2-16-32Comp in Wolfcamp 5/13/58. Top Perf. 9828Pool boundary colored in Red:Proposed Extension Colored in Green: Lots 1, 2, 7, 8, 9, 10, 15, & 16 of Section 2

County EDDY Pool ARTESIA

O-5 Grayburg & San Andres


TOWNSHIP 17 South, RANGE 28 East, NEW MEXICO PRINCIPAL MERIDIAN

Purpose: One completed well capable of producing

Kersey & Company-Pan American #1 in Unit G, of Section 34-17-28Comp. in the Grayburg 5/21/58. Top Perf. 1620.

Pool boundary colored in Red:

Proposed Extension Colored in Green: NE/4 of Section 34

County LEA Pool BAGLEY UPPER PENNSYLVANIAN GASTOWNSHIP 12 South, RANGE 33 East, NEW MEXICO PRINCIPAL MERIDIAN

Purpose: To extend the pool for the inclusion of the acreage dedicated to a completed gas well.

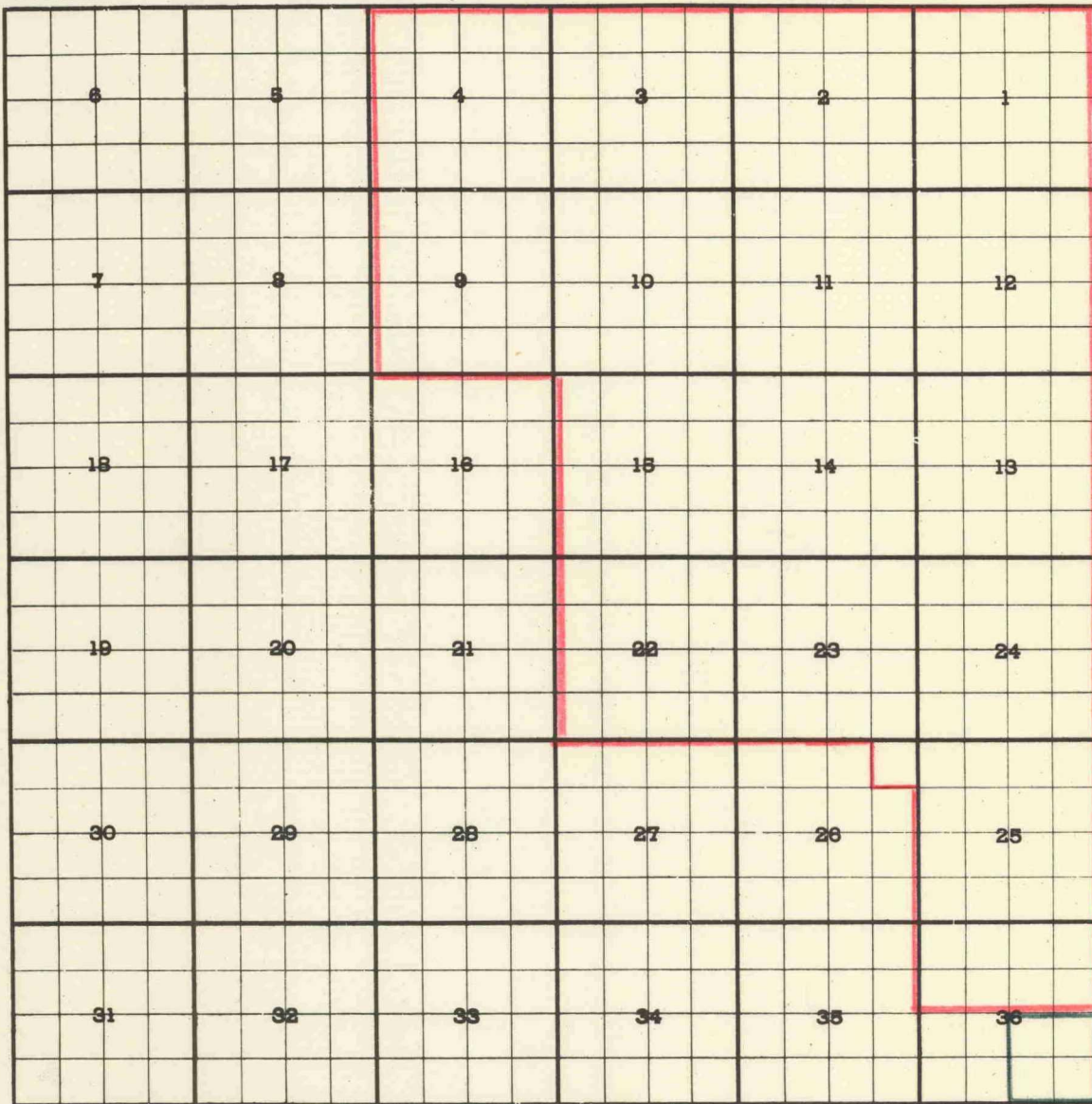
Texas Pacific Coal & Oil Co.-State "C" A/c-2 #1 in Unit A of Section 4-12-33. The NW/4 of section 4 is outside the pool boundary and this portion is dedicated to the well.

Pool boundary Colored in Red:

Proposed Extension Colored in Green: NW/4 of Section 4

County LEA Pool BLINEBRY OIL

5-6 Blinebry

TOWNSHIP 22 South, RANGE 37 East, NEW MEXICO PRINCIPAL MERIDIAN

Purpose: One completed well capable of producing

Aztec Oil & Gas Co.-State BD-36 #1 in Unit J of Section 36-22-37Comp. in Blinebry 6/1/58. Top Perf. 5470.

Pool boundary colored in Red:

Proposed Extension colored in Green: SE/4 of Section 36

County LEA Pool BRONCO WOLFCAMP

9-10 Wolfcamp

TOWNSHIP 12 South, RANGE 38 East, NEW MEXICO PRINCIPAL MERIDIAN

6	5	4	3	2	1
7	8	9	10	11	12
13	17	16	15	14	13
19	20	21	22	23	24
30	29	28	27	26	25
31	32	33	34	35	36

13-38

Purpose: One completed well capable of producing

The Texas Company-H. H. Harris #1 in Unit N, of Section 35-12-38

Comp. in Wolfcamp 6/17/58. Top Perf. 9040

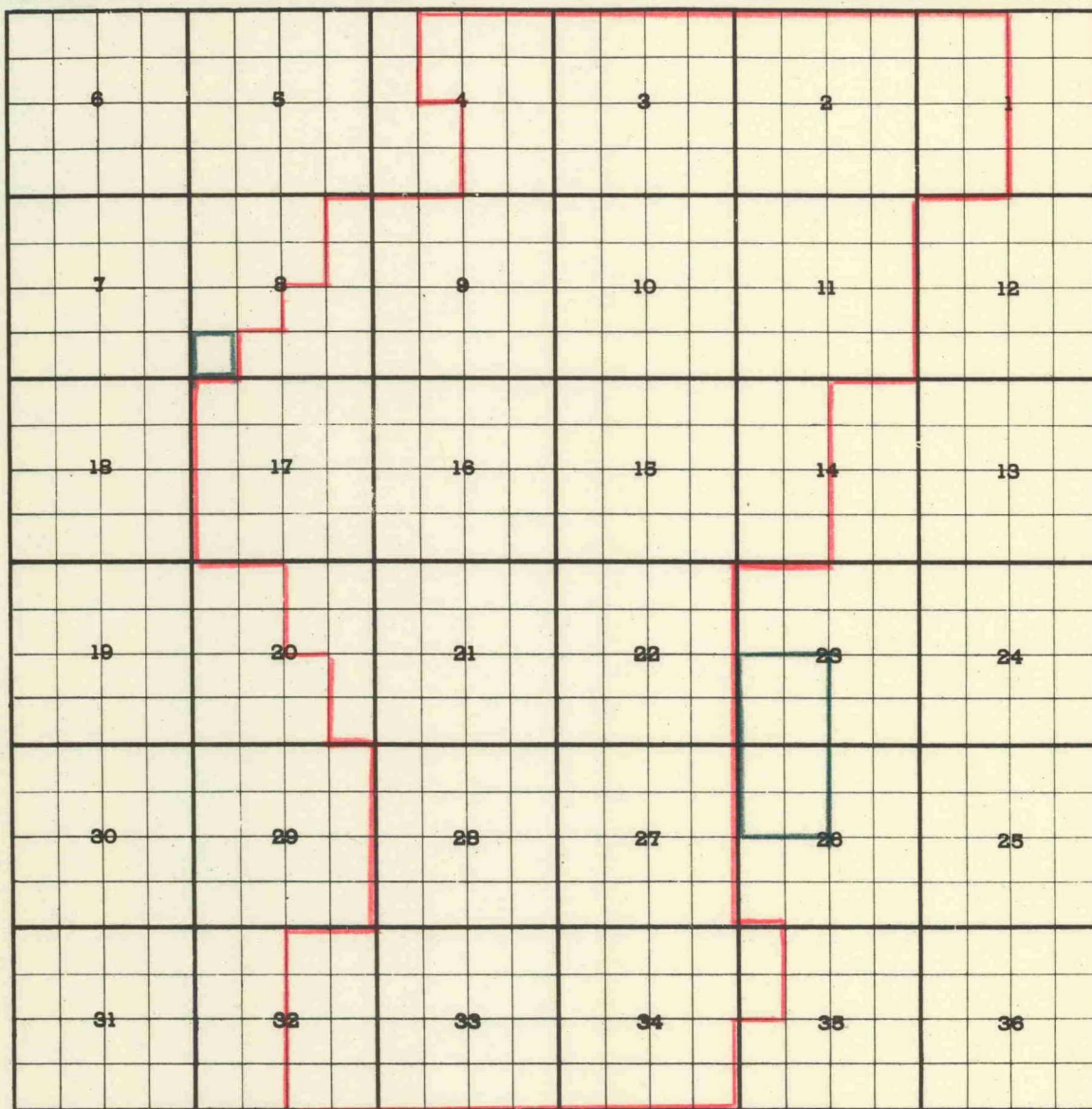
Pool Boundary colored in Red:

Proposed extension colored in Green: SW/4 of Section 35

County CHAVES Pool CAPROCK QUEEN

0-5 Queen

TOWNSHIP 14 South, RANGE 31 East, NEW MEXICO PRINCIPAL MERIDIAN



Purpose: Two completed wells capable of producing and five drilling wells in this area.

Shelton Warren Oil Producers--Hardin Simmons University #1 in Unit M, of Section 23-14-31, Comp in Queen 6/1/58. Top Perf. 3101.

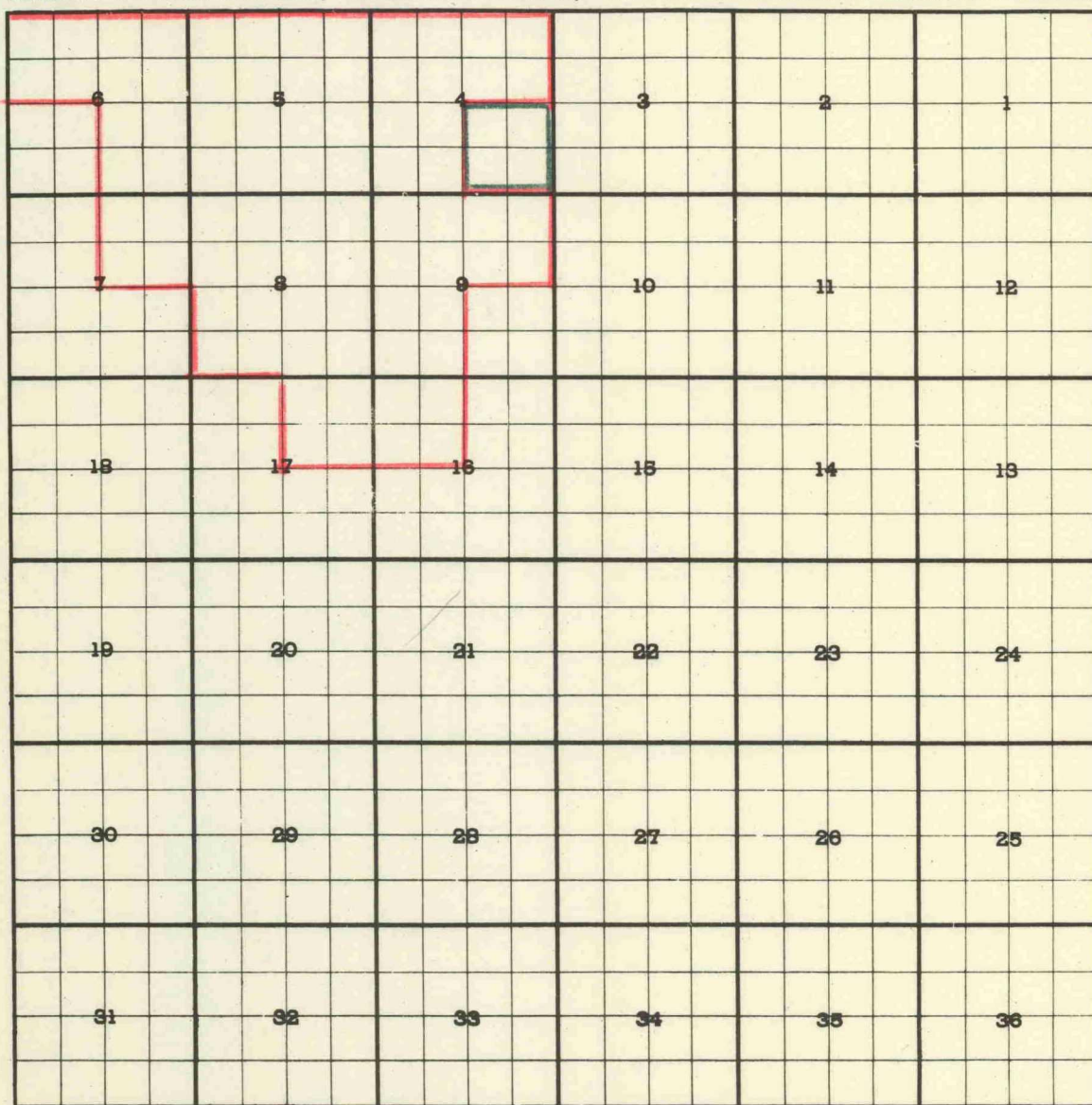
Shelton Warren Oil Producers--Hardin Simmons University #2 in Unit L, of Section 23-14-31, Comp in Queen 7/10/58. Top Perf. 3098.

Pool boundary Colored in Red:

Proposed extension Colored in Green: SW/4 SW/4 of Section 8
SW/4 of Section 23
NW/4 of Section 26

County EDDY Pool CAVE

O-5 Grayburg

TOWNSHIP 17 South, RANGE 29 East, NEW MEXICO PRINCIPAL MERIDIAN

Purpose: Two completed wells capable of producing

John M. Kelly-Gulf Elk #4 in Unit O of Section 4-17-29
 Comp. in Grayburg 7/22/58. Top Perf. 2392.

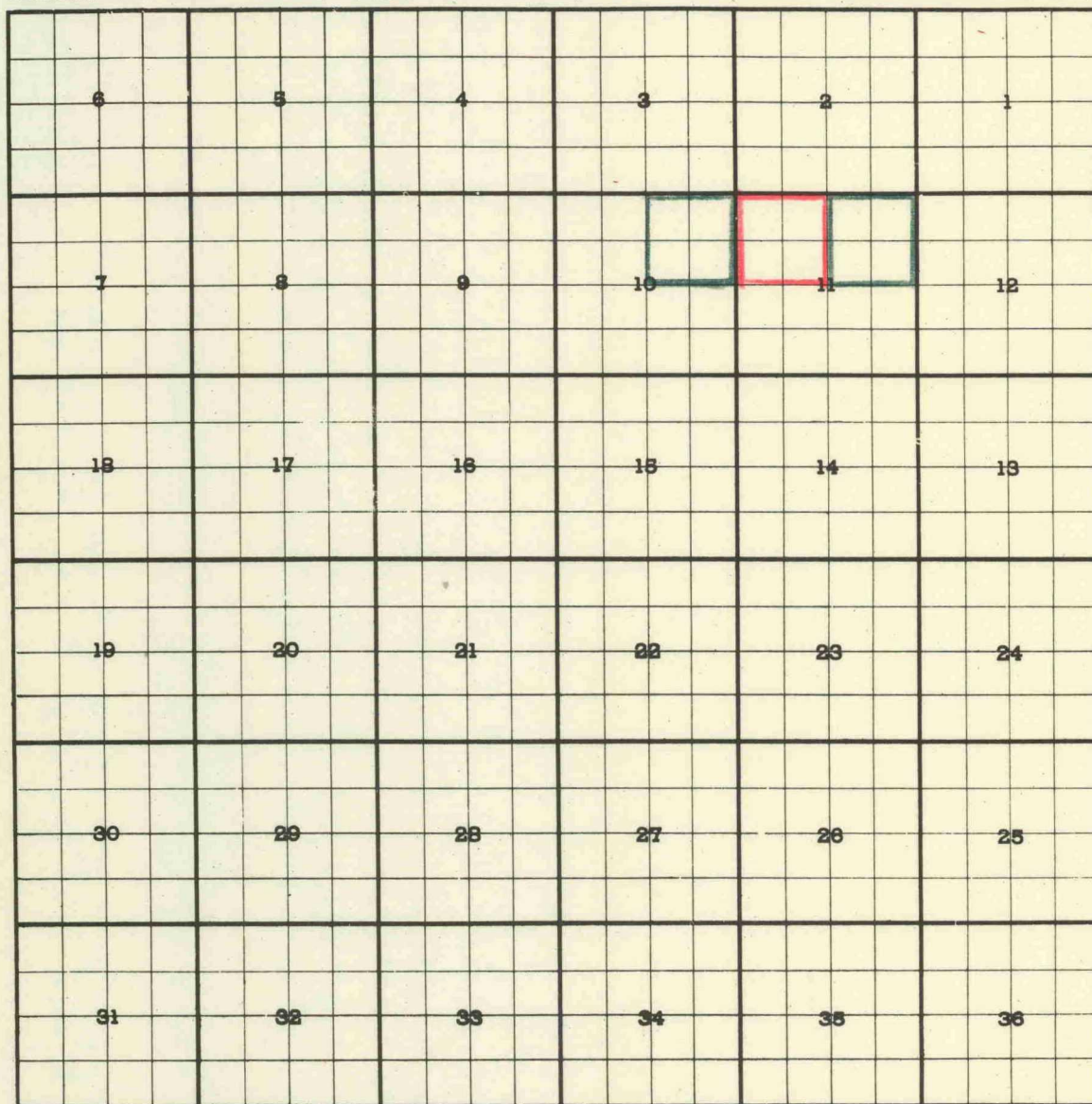
John M. Kelly-Gulf Elk #3 in Unit J of Section 4-17-29
 Comp. in Grayburg 6/21/58. Top Perf. 2379.

Pool boundary colored in Red:

Proposed extension Colored in Green: SE/4 of Section 4

County EDDY Pool EMPIRE ABO

6-7 Abo

TOWNSHIP 18 South, RANGE 27 East, NEW MEXICO PRINCIPAL MERIDIAN

Purpose: One completed well capable of producing and one drilling well in area.
Pan American Pet. Corp.-M S A Malco Ref. C #1 in Unit B, of Sec. 11-18-27

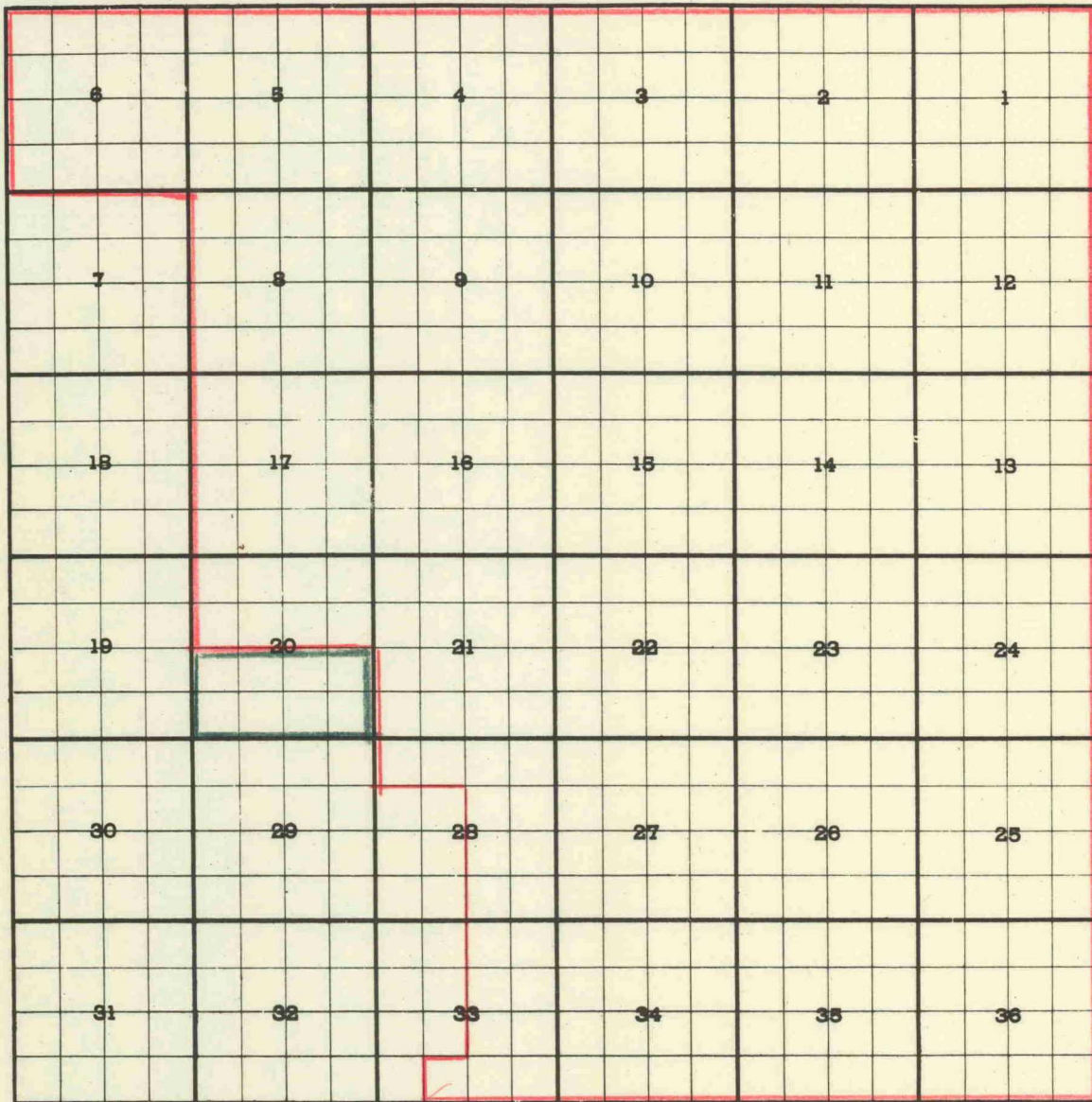
Comp. in Abo 6/8/58. Top Perf. 6138

Pool boundary colored in Red:

Proposed Extension colored in Green: NE/4 of Section 10
NE/4 of Section 11

County LEA Pool JALMAT

O-5 Yates & Seven Rivers

TOWNSHIP 23 South, RANGE 36 East, NEW MEXICO PRINCIPAL MERIDIAN

Purpose: One completed well capable of producing

Sinclair Oil & Gas Co.-Federal 714 #4 in Unit K of Section 20-23-36
Comp. in Yates 6/1/58. Top Perf. 3665.

Pool boundary colored in Red:

Proposed Extension Colored in Green: S/2 of Section 20

County LEA Pool ROBERTS

Grayburg 0-5

TOWNSHIP 17 South, RANGE 33 East, NEW MEXICO PRINCIPAL MERIDIAN

6	5	4	3	2	1	
7	8	9	10	11	12	
13	17	16	15	14	13	
19	20	21	22	23	24	
30	29	28	27	26	25	
31	32	33	34	35	36	

Purpose: One completed well capable of producing

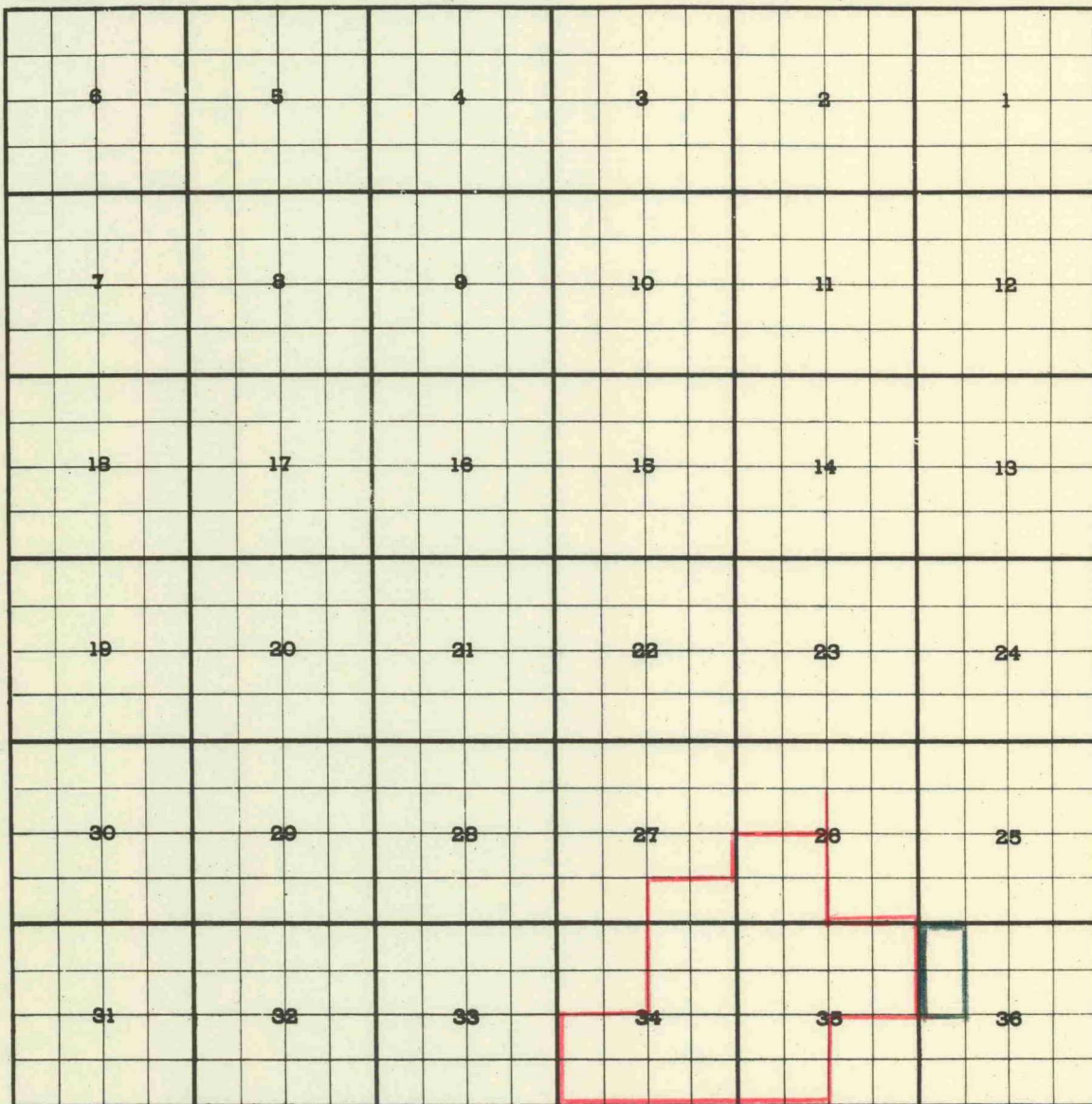
Len G. McCormick & Associates-Phillips State #3 in Unit 0of Section 7-17-33. Comp in Grayburg 7/9/58. Top Perf. 4196

Pool boundary colored in Red:

Proposed Extension Colored in Green: SW/4 & W/2 SE/4 of Section 7

County EDDY Pool SHUGART

O-5 Yates & Grayburg

TOWNSHIP 18 South, RANGE 31 East, NEW MEXICO PRINCIPAL MERIDIAN

Purpose: One completed well capable of producing

Tom Boyd-State 36 #1 in Unit D of Section 36-18-31

Comp. in Grayburg 6/20/58. Top Perf. 3840

Pool boundary colored in Red:

Proposed Extension colored in Green: W/2 NW/4 of Section 36

County LEA Pool TATUM-WOLF CAMP

10-11 Wolfcamp

TOWNSHIP 13 South, RANGE 36 East, NEW MEXICO PRINCIPAL MERIDIAN

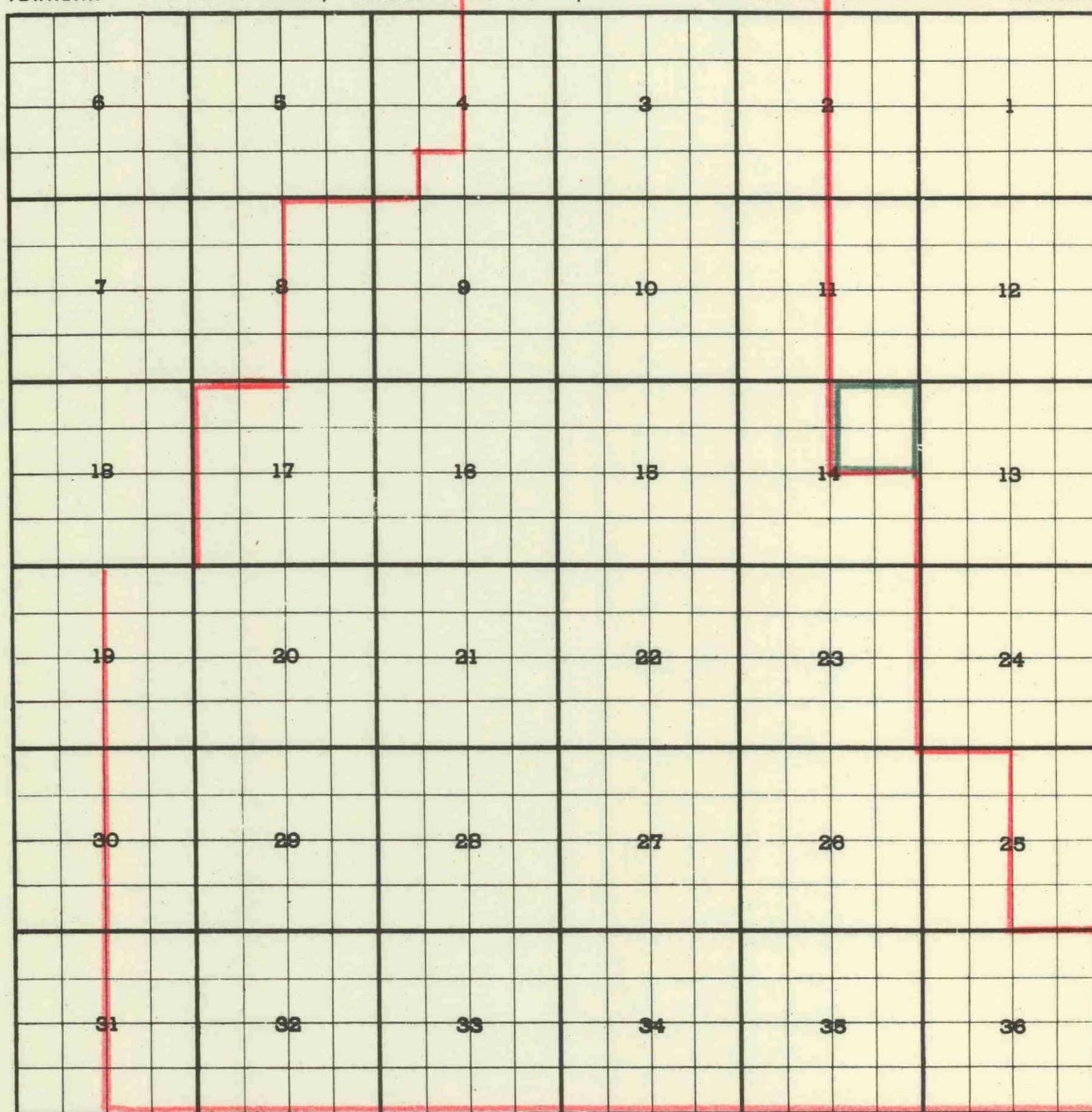
	6	5	4	3	2	1
7	8	9	10	11	12	
13	17	16	15	14	13	
19	20	21	22	23	24	
30	29	28	27	26	25	
31	32	33	34	35	36	

Purpose: One completed well capable of producing

Union Oil Co. of Calif.-W. H. Anderson #1-7 in Unit H of Sec. 7-13-36Comp in Wolfcamp 6/17/58. Top Perf. 10,316

Pool boundary colored in Red:

Proposed Extension Colored in Green: NE/4 of Section 7

County LEA Pool TUBB GASTOWNSHIP 21 *South*, RANGE 37 *East*, NEW MEXICO PRINCIPAL MERIDIAN

Purpose: To extend the pool to include the acreage dedicated to a gas well.

Pool boundary colored in Red:

Proposed Extension colored in green: NE/4 of Section 14

County LEA Pool SOUTH VACUUM DEVONIAN

11-12 Devonian

TOWNSHIP 18 South, RANGE 35 East, NEW MEXICO PRINCIPAL MERIDIAN

	6	5	4	3	2	1
7	8	9	10	11	12	
13	17	16	15	14	13	
19	20	21	22	23	24	
30	29	28	27	26	25	
31	32	33	34	35	36	

Purpose: One completed well capable of producing and one drilling well.

Sinclair Oil & Gas Co.-State Lea 405 #1 in Unit C of Sec. 27-18-35

Comp. in Devonian 6/5/58. Top Perf. 11,769

Pool boundary colored in Red:

Proposed Extension colored in Green: W/2 of Section 27N/2 of Section 34NW/4 of Section 35