

Case 1570: (B) Creation of a new pool

Disc. Well-The Texas Compnay-Peery Federal #1 in Unit G of Sec. 29-15-30

Comp. in Devonian 10/12/58. Top Perf. 11,050

County CHAVES Pool LITTLE LUCKY LAKE-DEVONIAN

TOWNSHIP 15 South, RANGE 30 East, NEW MEXICO PRINCIPAL MERIDIAN

6	5	4	3	2	1
7	8	9	10	11	12
18	17	16	15	14	13
19	20	21	22	23	24
30	29	28	27	26	25
31	32	33	34	35	36

Purpose: One completed well capable of producing

Proposed Pool boundary colored in Red: Section 29: NE/4

Case 1570: (C) Creation of a new pool
Disc. Well-The Texas Co.-R. O. Champeau Federal #1 in Unit E
of Sec. 12-8-35. Comp. in Pennsylvanian 9/23/58. Top Perf. 9237
County ROOSEVELT Pool EAST MILNESAND-PENNSYLVANIAN

TOWNSHIP 8 South, RANGE 35 East, NEW MEXICO PRINCIPAL MERIDIAN

6	5	4	3	2	1
7	8	9	10	11	12
18	17	16	15	14	13
19	20	21	22	23	24
30	29	28	27	26	25
31	32	33	34	35	36

Purpose: One completed well capable of producing

Proposed Pool boundary colored in Red: Section 12: NW/4

Exh
1A-10

Case 1570: (A) Creation of a new pool
Disc. Well.-E. P. Campbell-Cockerham #1 in Unit A of Sec. 34-18-26
County EDDY Comp. in Abo 9/20/58. Depth to Casing Shoe 4205
Pool DAYTON-ABO

TOWNSHIP 18 South, RANGE 26 East, NEW MEXICO PRINCIPAL MERIDIAN

6	5	4	3	2	1
7	8	9	10	11	12
13	17	16	15	14	13
19	20	21	22	23	24
30	29	28	27	26	25
31	32	33	34	35	36

Purpose: One completed well capable of producing

Proposed Pool boundary colored in Red: NE/4 Section 34

County EDDY Pool EMPIRE-ABO

6-7 Abo

TOWNSHIP 18 South, RANGE 27 East, NEW MEXICO PRINCIPAL MERIDIAN

	6		5		4		3		2		1
	7		8		9		10		11		12
	13		17		16		15		14		13
	19		20		21		22		23		24
	26		29		28		27		26		25
	31		32		33		34		35		36

Purpose: Five completed wells capable of producing

Gulf Oil Corp.-Eddy State "I" A #1 in Unit M of Sec. 2-18-27

Comp. in Abo 9/8/58. Top Perf. 5862

Pan American Pet. Corp.-U.S.A. Malco Refineries "E" #1 in Unit P

of Sec. 3-18-27. Comp. in Abo 10/5/58. Top Perf. 5330

Pan American Pet. Corp.-State AR #1 in Unit N of Sec. 2-18-27

Comp. in Abo 10/22/58. Top Perf. 5810

Pan American Pet. Corp.-State AT #1 in Unit L of Sec. 2-18-27

Comp. in Abo 11/22/58. Top Perf. 5360

UNADVERTISED: Pan American Pet. Corp.-State AS #1 in Unit O of Sec. 2-18-27

Comp. in Abo 11/20/58. Top Perf. 5867

Pool Boundary colored in Red:

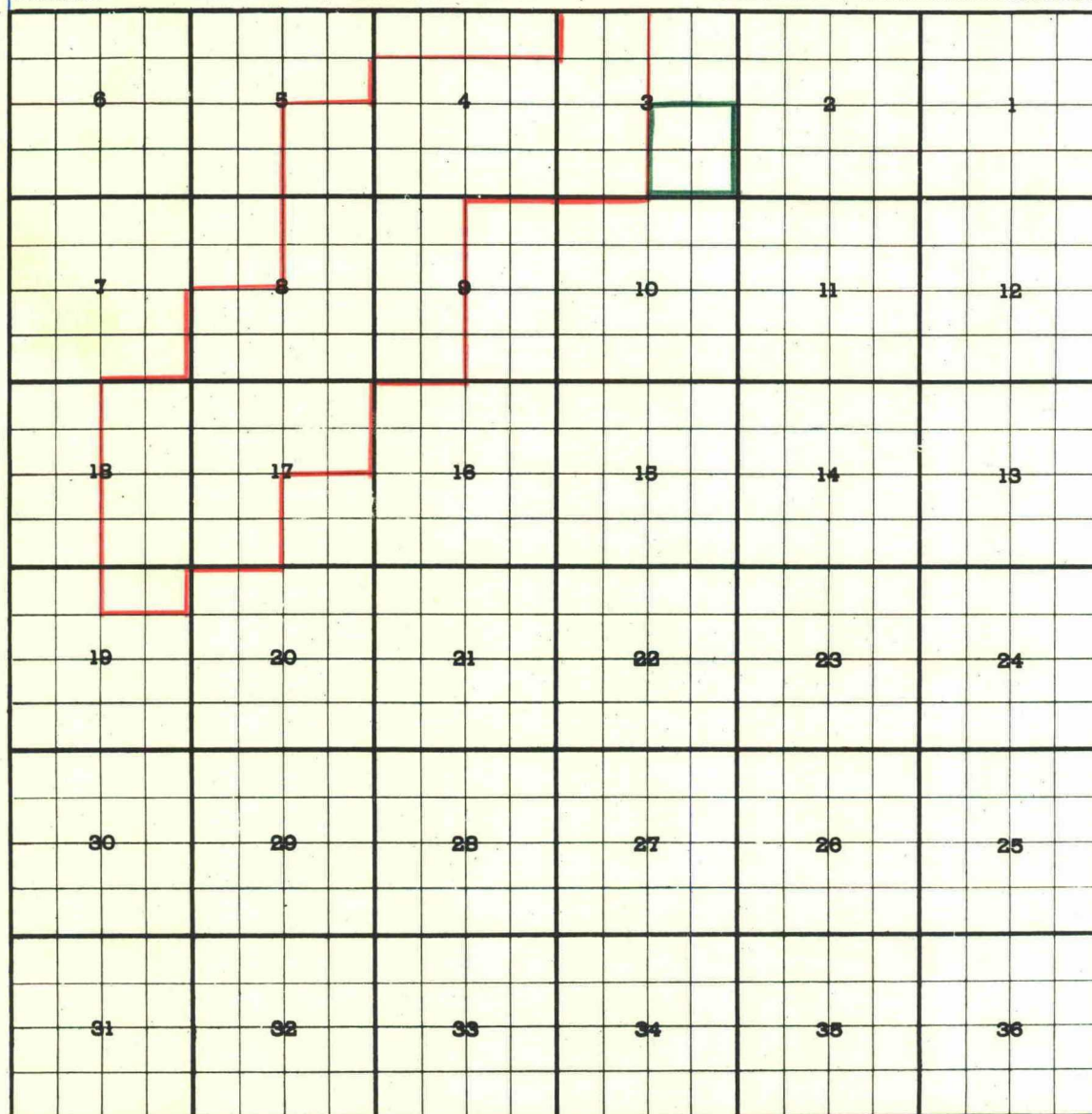
Proposed Extension Colored in Green: Section 2: SW/4

Section 3: SE/4

UNADVERTISED: Section 2: SE/4

County EDDY Pool WEST HENSHAW GRAYBURG

O-5 Grayburg

TOWNSHIP 16 South, RANGE 30 East, NEW MEXICO PRINCIPAL MERIDIAN

Purpose: One completed well capable of producing

John H. Trigg-Federal P #4-3 in Unit R of Sec. 3-16-30

Comp. in Grayburg 9/18/58. Top Perf. 2853

Pool Boundary Colored in Red:

Proposed Extension Colored in Green: Section 3: SE/4

County LEA Pool JUSTIS-BLINEBRY

5-6 Blinebry

TOWNSHIP 25 *South*, RANGE 37 *East*, NEW MEXICO PRINCIPAL MERIDIAN

6	5	4	3	2	1
7	8	9	10	11	12
13	17	18	15	14	13
19	20	21	22	23	24
30	29	28	27	26	25
31	32	33	34	35	36

Purpose: One completed well capable of producing

Gulf Oil Corp.-Learcy McBuffington #4 in Unit N of Sec. 13-25-37

Comp. in Blinebry 8/4/58. Top Perf. 5134

Pool Boundary colored in Red:

Proposed Extension colored in Green: Section 13: SW/4

County LEAPool JUSTIS-DRINKARD

5-6 Drinkard

TOWNSHIP 25 South, RANGE 37 East, NEW MEXICO PRINCIPAL MERIDIAN

6	5	4	3	2	1
7	8	9	10	11	12
13	17	18	15	14	13
19	20	21	22	23	24
30	29	28	27	26	25
31	32	33	34	35	36

Purpose: Four completed wells capable of producing

Amerada Pet. Corp.-Ida Wimberley #5 in Unit C of Sec. 25-25-37
Comp. in Drinkard 10/1/58. Top Perf. 5860

Amerada Pet. Corp.-Ida Wimberley #6 in Unit F of Sec. 25-25-37
Comp. in Drinkard 9/17/58. Top Perf. 5856

Gulf Oil Corp.-Learcy McBuffington #7 in Unit M of Sec. 13-25-37
Comp. in Drinkard 9/1/58. Top Perf. 5926

UNADVERTISED: Tidewater Oil Co.-A. B. Coates C #16 in Unit O
of Sec. 24-25-37. Comp. in Drinkard 10/21/58.
Top. Perf. 5900

Pool boundary colored in Red.

Proposed Extension Colored in Green: Section 13: SW/4

Section 25: NW/4

UNADVERTISED:

Section 24: SE/4

County LEA Pool JUSTIS-FUSSELMAN

7-8 Fusselman

TOWNSHIP 25 South, RANGE 37 East, NEW MEXICO PRINCIPAL MERIDIAN

6	8	4	3	2	1
7	8	9	10	11	12
13	17	18	15	14	13
19	20	21	22	23	24
30	29	28	27	26	25
31	32	33	34	35	36

Purpose: Two completed wells capable of producing

Amerada Pet. Corp.-Ida Wimberley #5 in Unit C of Sec. 25-25-37
 Comp. in Fusselman 10/1/58. Top Perf. 6906

Amerada Pet. Corp.-Ida Wimberley #6 in Unit F of Sec. 25-25-37
 Comp. in Fusselman 9/17/58. Top Perf. 6926

Pool boundary colored in Red.

Proposed Extension colored in green: Section 25: NW/4

County LEA Pool KING WOLFCAMP

10-11 Wolfcamp

TOWNSHIP 13 South, RANGE 37 East, NEW MEXICO PRINCIPAL MERIDIAN

6	5	4	3	2	1
7	8	9	10	11	12
13	17	18	15	14	13
19	20	21	22	23	24
30	29	28	27	26	25
31	32	33	34	35	36

Purpose: One completed well capable of producing

Atlantic Refining Co.-Lowe Land Co. #1 in Unit I of Sec. 24-13-37

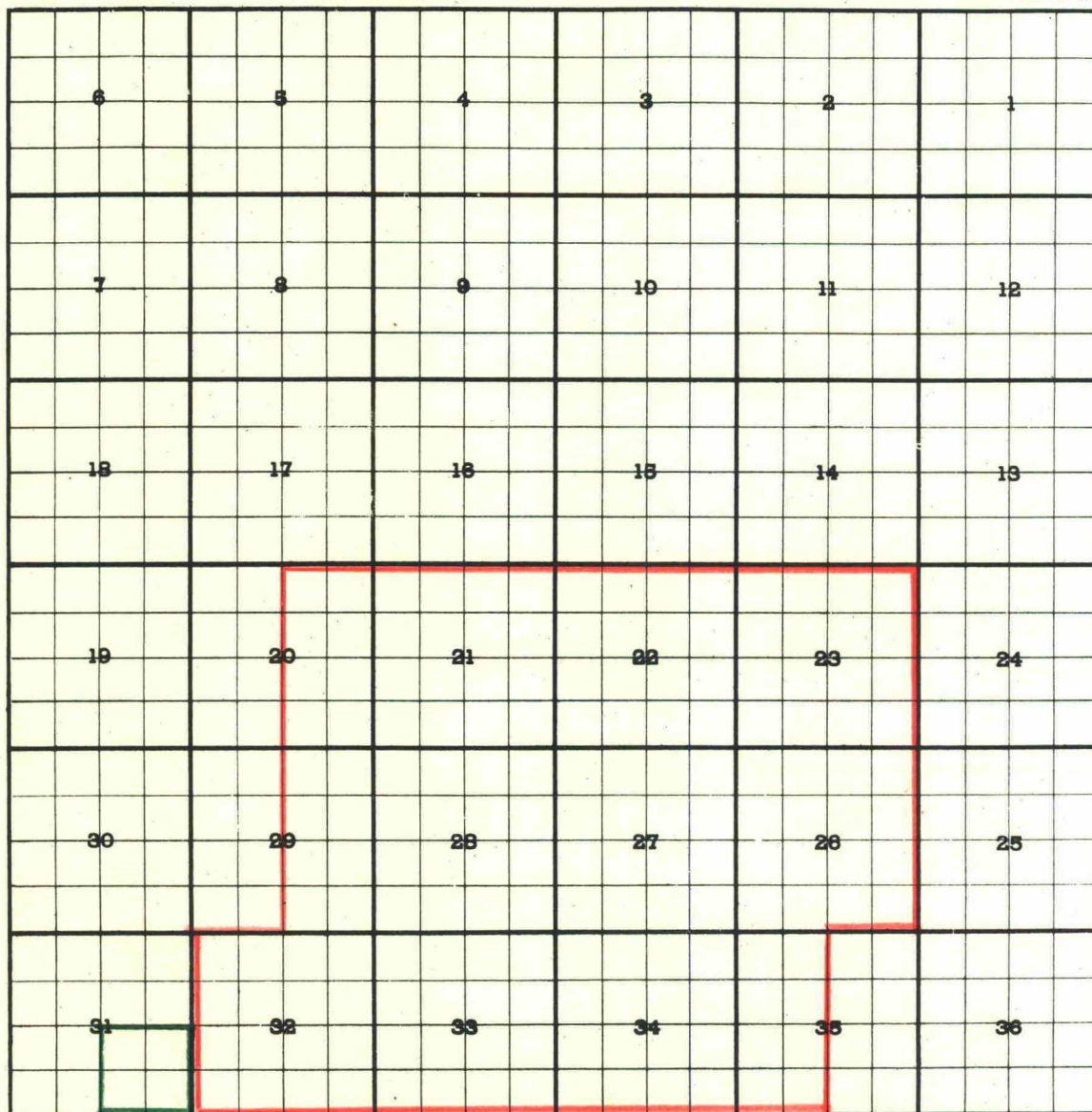
Comp. in Wolfcamp 9/22/58. Top Perf. 9838

Pool boundary colored in Red.

Proposed Extension colored in Green. Section 24: SE/4

County LEA Pool LANGLIE-MATTIX

O-5 Seven Rivers & Queen

TOWNSHIP 22 South, RANGE 37 East, NEW MEXICO PRINCIPAL MERIDIAN

Purpose: One completed well capable of producing

Dalport Oil Corp.-E. F. King A #1 in Unit P of Sec. 31-22-37


Comp. in Penrose 9/17/58. Top Perf. 3684

Pool boundary colored in Red.

Proposed extension colored in Green. Section 31: SE/4

County LEA Pool PENROSE-SKELLY

O-5 Grayburg

TOWNSHIP 21 *South*, RANGE 37 *East*, NEW MEXICO PRINCIPAL MERIDIAN

Purpose: One completed well capable of producing

Gulf Oil Corp.-H. T. Mattern B #12 in Unit E of Sec. 31-21-37

Comp. in Grayburg 9/12/58. Top Perf. 3774

Pool Boundary Colored in Red

Proposed Extension colored in Green. Section 31: W/2 NW/4

County LEA Pool TEAS

0-5 Yates

TOWNSHIP 20 South, RANGE 34 East, NEW MEXICO PRINCIPAL MERIDIAN

	6	5	4	3	2	1
7	8	9	10	11	12	
13	17	18	15	14	13	
19	20	21	22	23	24	
26	28	29	27	26	25	
31	32	33	34	35	36	

Purpose: One completed well capable of producing

Cities Service Oil Co.-Jewett McDonald "C" #1 in Unit E of Sec. 18-20-34

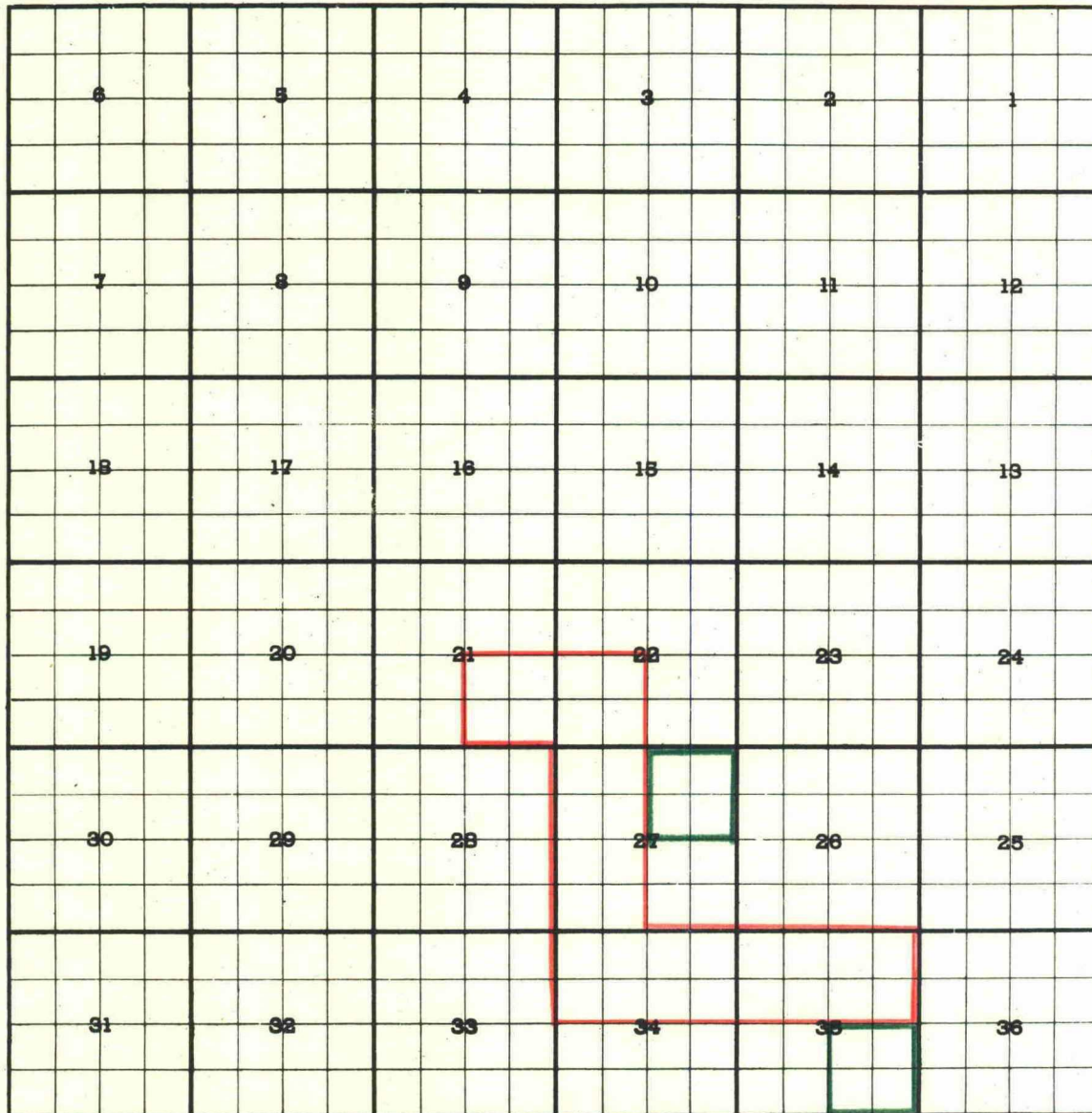
Comp. in Yates 10/9/58. Depth to Casing Shoe 3266.66

Pool boundary colored in Red.

Proposed Extension Colored in Green: Section 18: W/2 NW/4

County LEAPool SOUTH VACUUM-DEVONIAN

11-12 Devonian

TOWNSHIP 18 South, RANGE 35 East, NEW MEXICO PRINCIPAL MERIDIANPurpose: Two completed wells capable of producingThe Pure Oil Co.-South Vacuum Unit #2-35 in Unit I of Sec. 35-18-35Comp. in Devonian 10/2/58. Top Perf. 11,680UNADVERTISED: Magnolia Pet. Co.-State S.c. 27 #1 in unit B of Sec. 27-18-35Comp. in Devonian 11/4/58. Top Perf. 11,605Pool boundary colored in Red.Proposed Extension colored in Green: Section 35: SE/4UNADVERTISED: Section 27: NE/4

County LEA Pool WARREN-BLINEBRY GAS

TOWNSHIP 20 South, RANGE 38 East, NEW MEXICO PRINCIPAL MERIDIAN

6	5	4	3	2	1
7	8	9	10	11	12
13	17	18	15	14	13
19	20	21	22	23	24
30	29	28	27	26	25
31	32	33	34	35	36

Purpose: One completed well capable of producing

Continental Oil Co.-Warren Unit BT #26 in Unit M of Sec. 27-20-38

Comp. in Blinebry 5/23/58. Top Perf. 5786

Pool boundary colored in Red:

Proposed Extension colored in Green: Section 27: SW/4

County LEA Pool WARREN--TUBB GASTOWNSHIP South, RANGE East, NEW MEXICO PRINCIPAL MERIDIAN

6	5	4	3	2	1
7	8	9	10	11	12
13	17	16	15	14	13
19	20	21	22	23	24
30	29	28	27	26	25
31	32	33	34	35	36

Purpose: One completed well capable of producingContinental Oil Co.-Warren Unit BT #26 in Unit M of Sec. 27-20-38Comp. in Tubb 5/23/58. Top Perf. 6346Pool boundary colored in Red:Proposed Extension colored in Green: Section 27: SW/4