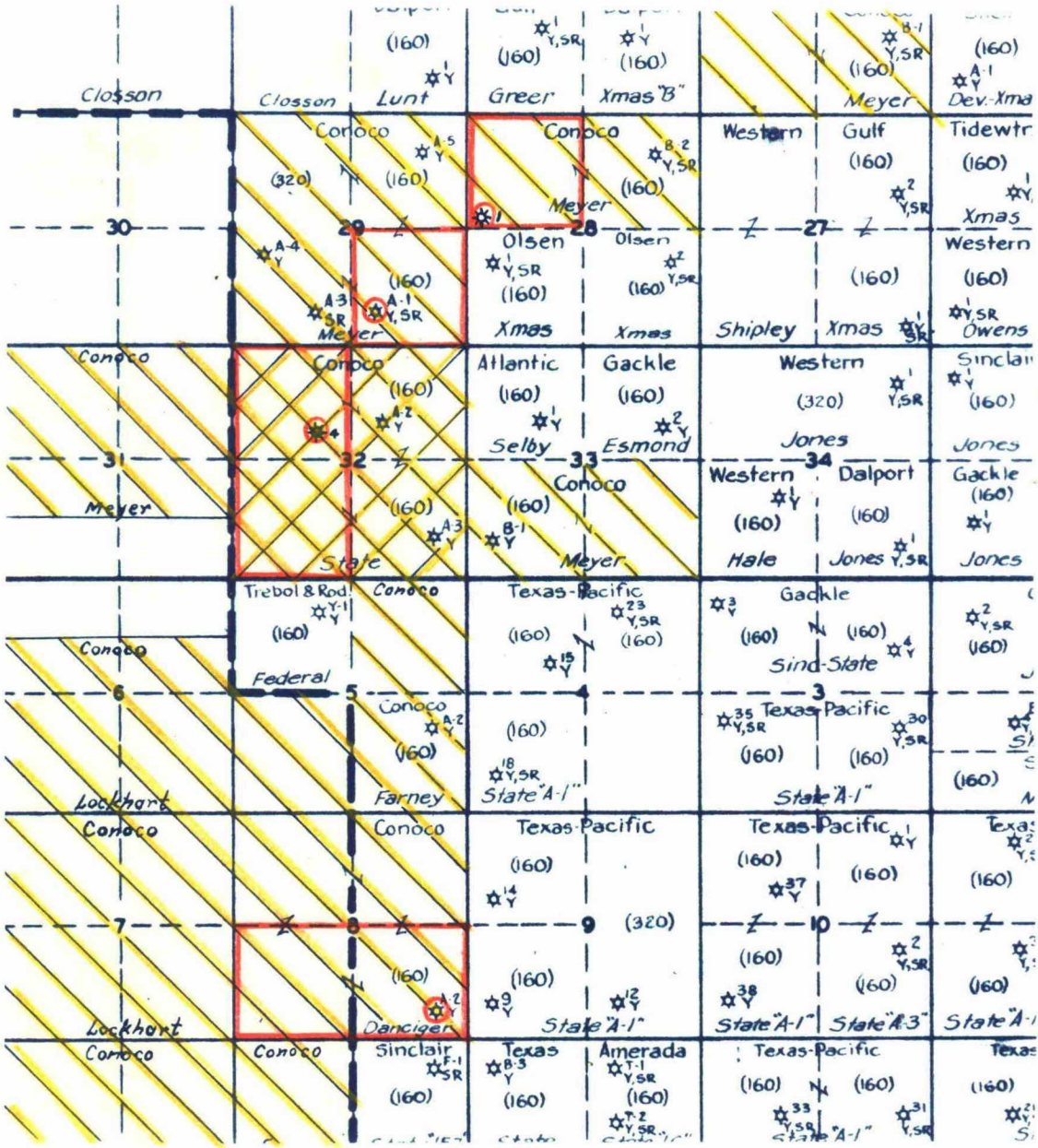


R-36-E

T
22
S

T
23
S



CONTINENTAL OIL COMPANY
JALMAT POOL AREA

Approved Proration Unit —

Wells Re-classified ○

Scale 1" = 4000'

Exhibit No. 2

Case No. 1776

*Appl Ex 2
Case 1776*

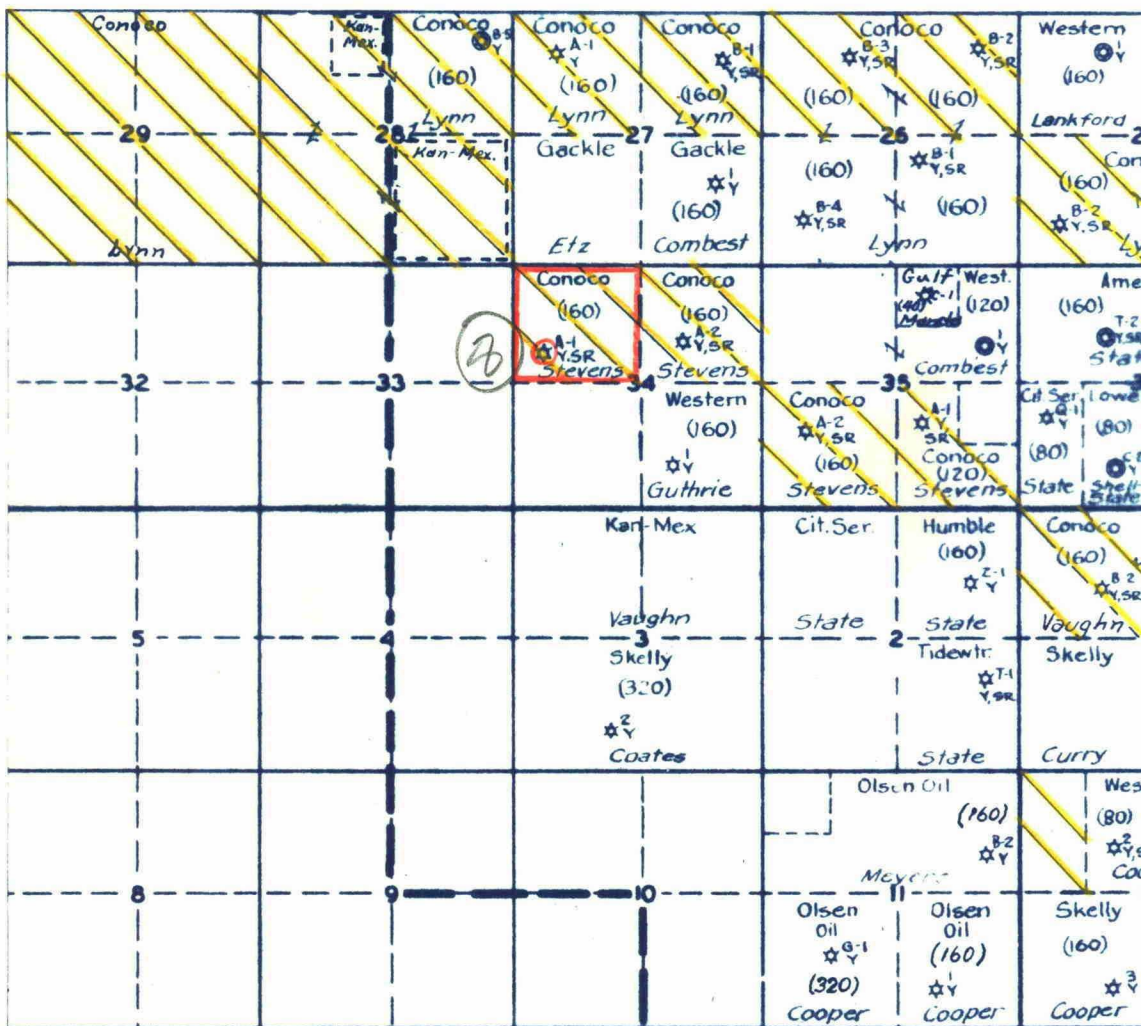
BEFORE EXAMINER NUTTER

OIL CONSERVATION COMMISSION

App'l EXHIBIT NO. 3
CASE NO. 1776

R-36-E

T
23
S



T
24
S

CONTINENTAL OIL COMPANY
JALMAT POOL
STEVENS A-34 AREA

Scale 1" = 4000'

Approved Proration Unit —

Exhibit No. 3

Stevens A-34 No. 1 ○

Case No. 1776

App'l Ex 3
Case 1776

SECOND

THIRD

FIRST DAY

FOURTH

START →

BEFORE EXAMINER NUTTER
 OIL CONSERVATION COMMISSION
 EXHIBIT NO. _____
 CASE NO. _____

ARCCO
 EMCO INTEGRATOR CHART
 SR10 P1822 2-1-57
 MEYER #1
 Meter #1
 On M. 10
 Location EXHIBIT #4
 Exhibit #4
 AMERICAN RECORDING COMPANY

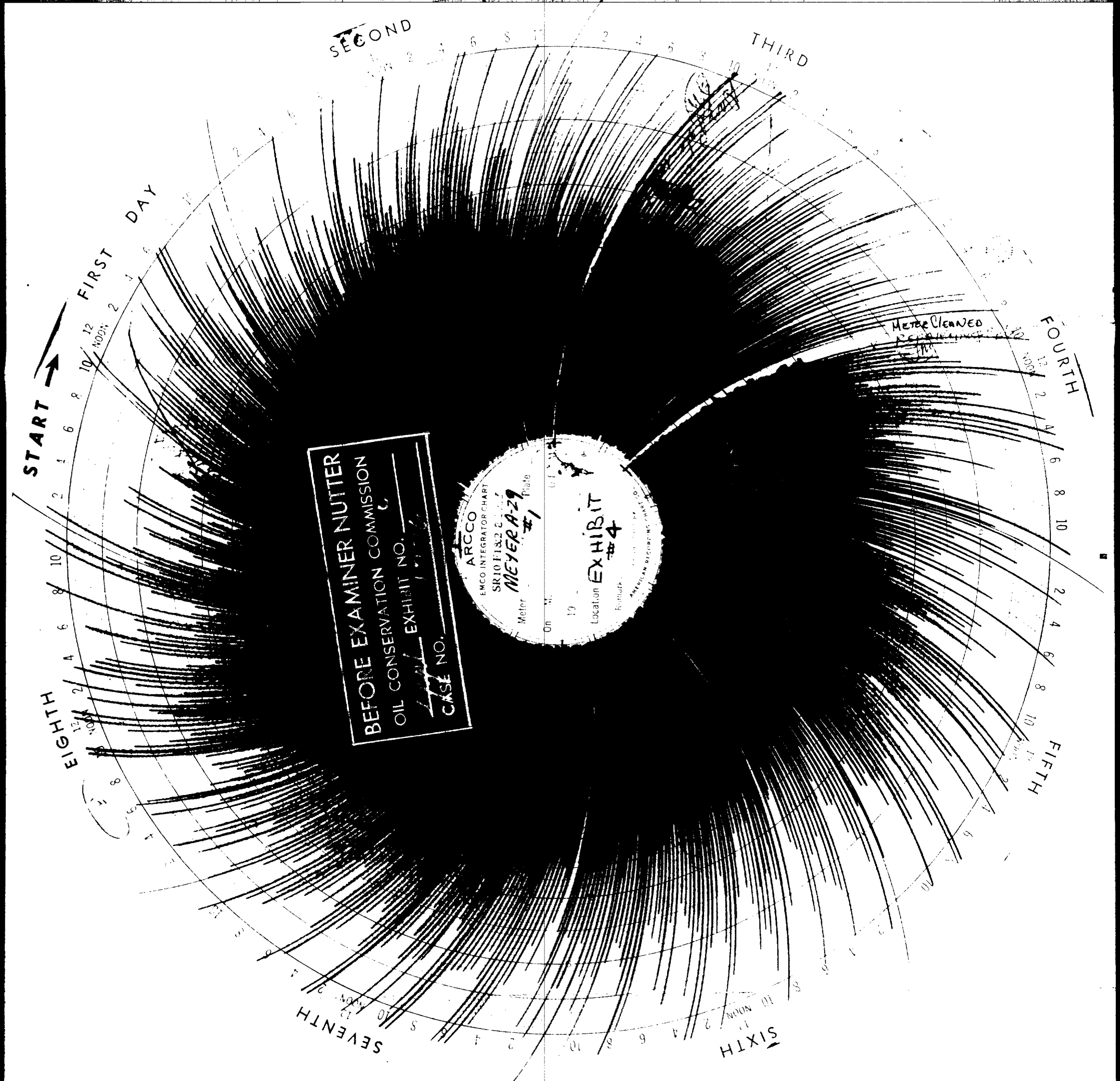
METER CLEANED

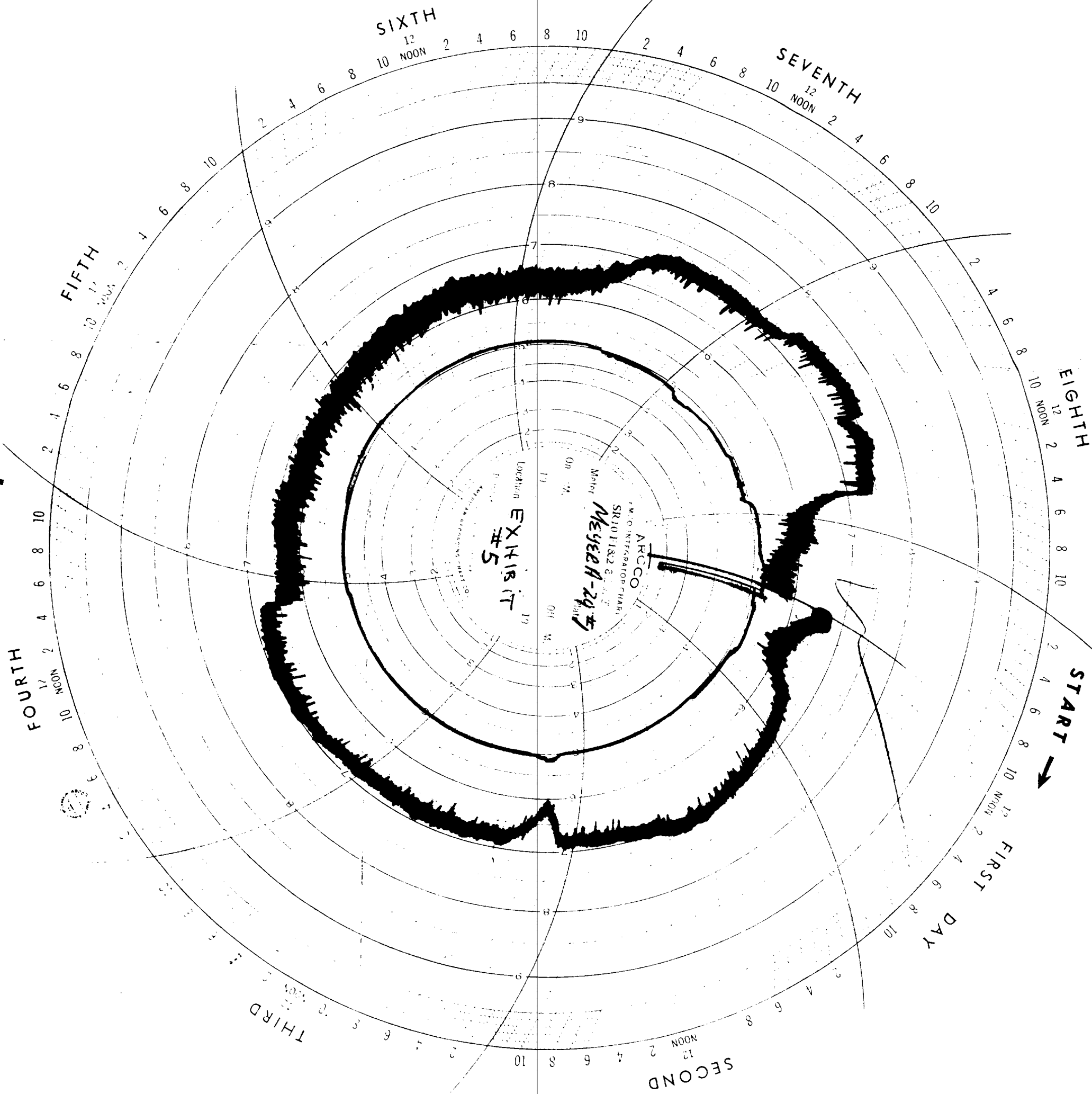
EIGHTH

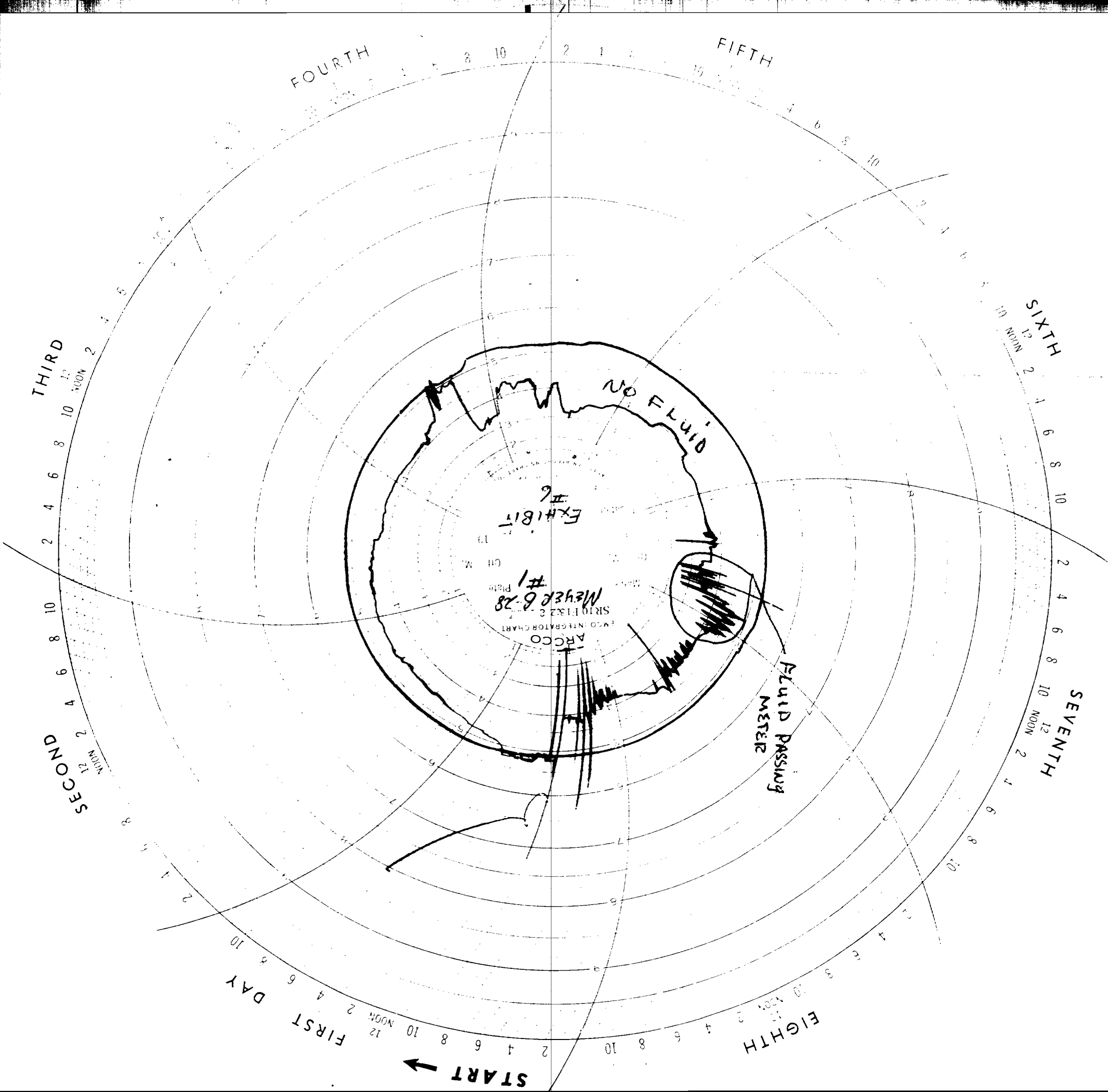
FIFTH

SEVENTH

SIXTH







SUBSURFACE PRESSURE SURVEY

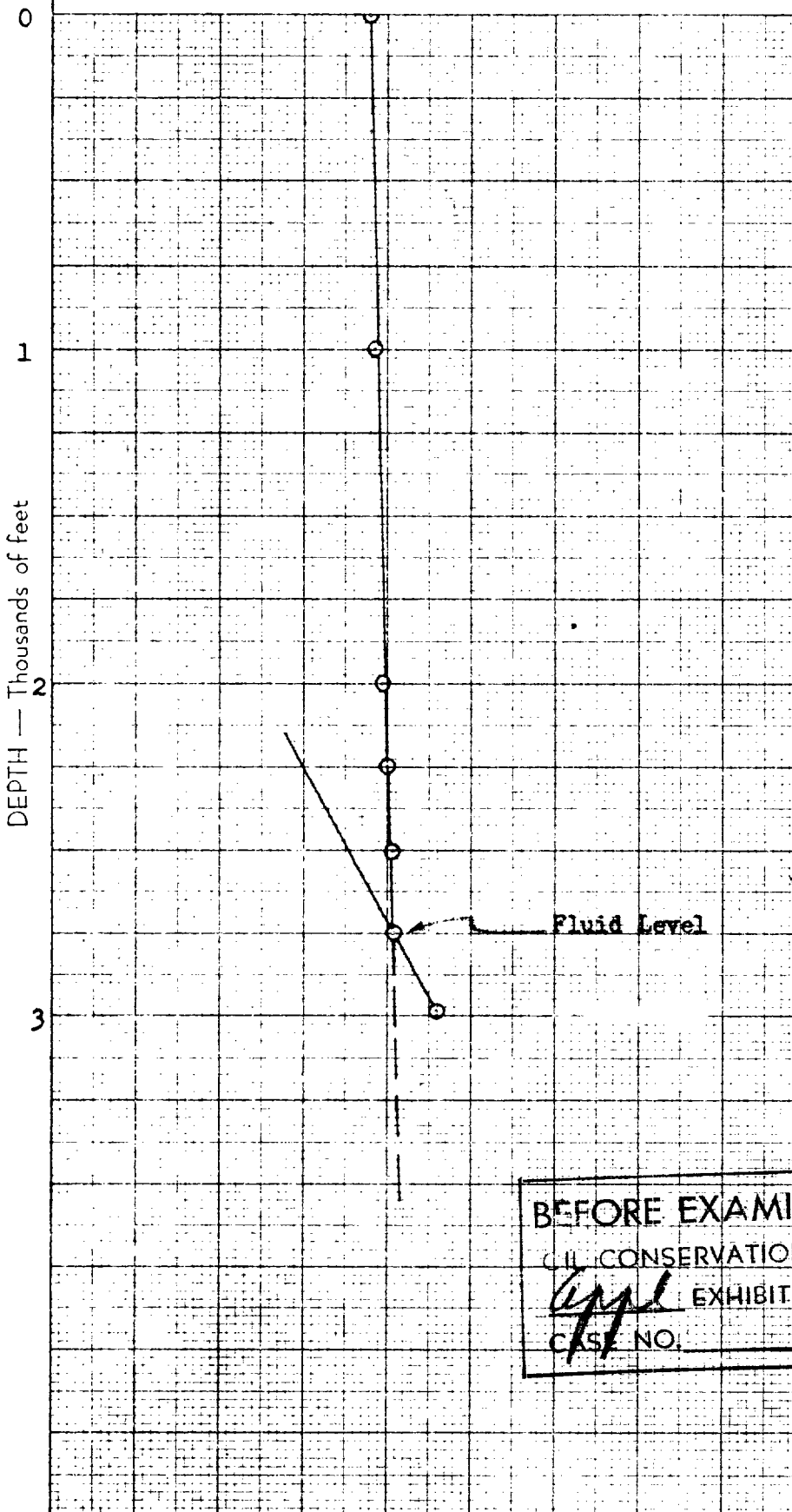
CONTINENTAL OIL COMPANY **Ascarate D-24**

PRODUCTION & DRILLING DEPT.

County Lea Field Jalpat Gas
 State New Mexico Zone Yates & Seven Rivers
 Elev., ft. _____ Well No. 1

Depth, ft. 3245 total 3008 plug
 Zone Open, ft. 2940 to 2990
 _____ to _____
 _____ to _____
 _____ to 50

Net Effective Pay, Est. ft. _____
 Oil String 7 " 24 # @ 3245 ft.
 Tubing none " _____ # @ _____ ft.
 Tubing _____ " _____ # @ _____ ft.
 Shut In 24 Hr. Oil Gr. _____ °API
 Oil, Net b/d _____ Water b/d _____
 Total Gas M/d _____ Net M/d _____
 Trap Press, #/□"ga. _____ High _____ Low (_____ °F)



Depth	Pressure	Temp.	Remarks
0	T		CP <u>187</u> lb./sq. in.

Fluid Level ft. 2750 Ave. Grad. #/□"/ft. _____
 Date of Run 9-9-59 Start _____ : _____ m

BEFORE EXAMINER NUTTER
OIL CONSERVATION COMMISSION
Appl EXHIBIT NO. 7
 CASE NO. 1776

Case No. 1776
 Exhibit No. 7

0 1 2 3 PRESSURE — Hundreds of lb./sq. in. ga. Date: 9-15-59
 By: L. W. Bingham

CLASS OF SERVICE
This is a fast message unless its deferred character is indicated by the proper symbol.

WESTERN UNION TELEGRAM

W. P. MARSHALL, PRESIDENT

SYMBOLS
DL=Day Letter
NL=Night Letter
LT=International Letter Telegram

1220
(R 11-54)

The filing time shown in the date line on domestic telegrams is STANDARD TIME at point of origin. Time of receipt is STANDARD TIME at point of destination

LA107 SSD146

L RWA059 LONG=ROSWELL NMEX 9 1116 AMM= 179 SEP 9 PM 1 41
DAN NUTTER=

NEW MEXICO OIL CONSERVATION COMMISSION

SANTA FE NMEX=

THE FOLLOWING CONTINENTAL OIL COMPANY OPERATED JALMAT WELLS AND LOCATIONS ARE FURNISHED PER OUR CONVERSATION TODAY FOR INCLUSION IN THE GROUP OF WELLS TO BE CONSIDERED AT THE HEARING BEFORE NMOCC SEPT 30, 1959, REGARDING RECLASSIFICATION AS NON-MARGINAL CERTAIN JALMAT GAS WELLS.

- 9 ASCARATE D=24 NO. 1 1980' S FS & EL SEC. 24=25S=36E=
 - 9 DANCIGER A=8 NO. 2 660' FS & EL SEC. 8=23S=36E=
 - 9 JACK A=20 NO. 4 1980' FN & EL SEC. 20=24S=37E=
 - 9 JACK A=29 NO. 3 1970' FNL & 330' FEL SEC. 29=24S=37E=
 - 9 MEYER A=29 NO. 1 660' FSL & 1980' FEL SEC. 29=22S=36E=
 - 9 MEYER B=28 NO. 1 2310' FNL & 330' FWL SEC. 28=22S=36E=
 - 9 STATE A=32 NO. 4 1980' FN & WL SEC. 32=22S=36E=
 - 9 STEVENS A=34 NO. 1 1980' FNL & 660' FWL SEC. 34=23S=36E=
 - 9 WELLS B=1 NO. 1 660' FN & EL SEC. 1=25S=36E=
- 9 A LETTER AND A FORMAL APPLICATION WILL FOLLOW=
J A QUEEN CONTINENTAL OIL CO==

*Rechecked
mailed 9-15-59
JH*

THE COMPANY WILL APPRECIATE SUGGESTIONS FROM ITS PATRONS CONCERNING ITS SERVICE