

NOMENCLATURE ADVERTISEMENT FOR JUNE 1960

Case No. 2015

In the matter of the application of the Oil Conservation Commission of New Mexico upon its own motion for an order for the creation of new pools and the extension of existing pools in Eddy and Lea Counties, New Mexico, and giving notice to all persons and parties interested in the subject matter thereof to appear and show cause why such creations and extensions should not be made.

- a) CREATE a new pool in ~~Eddy County~~, New Mexico, classified as an oil pool for Grayburg production, designated as the Dog Canyon-Grayburg Pool, and described as:

TOWNSHIP 16 SOUTH, RANGE 27 EAST, NMPM
SECTION 27: SW/4
SECTION 28: SE/4

- b) CREATE a new pool in ~~Lea County~~, New Mexico, classified as an oil pool for Wolfcamp production, designated as the South Vacuum-Wolfcamp Pool, and described as:

TOWNSHIP 18 SOUTH, RANGE 35 EAST, NMPM
SECTION 21: NE/4

- c) EXTEND the Brushy Draw-Delaware Pool in Eddy County, New Mexico, to include therein:

TOWNSHIP 26 SOUTH, RANGE 29 EAST, NMPM
SECTION 13: NW/4

- d) EXTEND the Caudill-Wolfcamp Pool in Lea County, New Mexico, to include therein:

TOWNSHIP 15 SOUTH, RANGE 36 EAST, NMPM
SECTION 21: NE/4

- e) EXTEND the East Dayton-Grayburg Pool in Eddy County, New Mexico, to include therein:

TOWNSHIP 18 SOUTH, RANGE 27 EAST, NMPM
SECTION 29: N/2 SE/4

- f) EXTEND the North Hackberry-Yates Pool in Eddy County, New Mexico, to include therein:

TOWNSHIP 19 SOUTH, RANGE 31 EAST, NMPM
SECTION 9: NW/4 NW/4
SECTION 10: NE/4 NE/4

Handwritten notes and signatures:
to be...
signature
production,
Tarrant
as the
signature
Pool, ad
signature
Tarrant
9 South,
Range 34
East
NMPM
Section 3. SW/4

Nomenclature Advertisement for July 1960

g) EXTEND the Justis-Blinebry Pool in Lea County, New Mexico, to include therein:

TOWNSHIP 25 SOUTH, RANGE 37 EAST, NMPM
SECTION 23: NE/4

h) EXTEND the Justis-Drinkard Pool in Lea County, New Mexico, to include therein:

TOWNSHIP 25 SOUTH, RANGE 37 EAST, NMPM
SECTION 23: NE/4

i) EXTEND the Justis-Fusselman Pool in Lea County, New Mexico, to include therein:

TOWNSHIP 25 SOUTH, RANGE 37 EAST, NMPM
SECTION 36: NE/4

TOWNSHIP 25 SOUTH, RANGE 38 EAST, NMPM
SECTION 31: NW/4

j) EXTEND the Langlie Mattix Pool in Lea County, New Mexico, to include therein:

TOWNSHIP 22 SOUTH, RANGE 37 EAST, NMPM
SECTION 29: SE/4 NW/4

k) EXTEND the Lynch Pool in Lea County, New Mexico, to include therein:

TOWNSHIP 20 SOUTH, RANGE 34 EAST, NMPM
SECTION 22: S/2 SW/4
SECTION 27: NW/4

l) EXTEND the Monument-Tubb Pool in Lea County, New Mexico, to include therein:

TOWNSHIP 20 SOUTH, RANGE 37 EAST, NMPM
SECTION 15: W/2

m) EXTEND the West Pearl-Queen Pool in Lea County, New Mexico, to include therein:

TOWNSHIP 19 SOUTH, RANGE 34 EAST, NMPM
SECTION 36: SW/4

County LEA Pool JUSTIS-DRINKARD

TOWNSHIP 25 South, RANGE 37 East, NEW MEXICO PRINCIPAL MERIDIAN

6	5	4	3	2	1
7	8	9	10	11	12
13	17	18	15	14	13
19	20	21	22	23	24
26	28	29	27	26	25
31	32	33	34	35	36

Purpose: One completed oil well capable of producing.

Olsen Oils, Inc. - Wimberly No. 2 (LF) in Unit A of Section 23-T25S-R37E.

Completed in Drinkard March 22, 1960.

Top of perforations 5922'.

Pool boundary colored in red.

Proposed extension colored in green. SECTION 23: NE/4

County EDDY Pool DOG CANYON-GRAYBURGTOWNSHIP 16 South, RANGE 27 East, NEW MEXICO PRINCIPAL MERIDIAN

	6	5	4	3	2	1
7	8	9	10	11	12	
13	17	18	15	14	13	
19	20	21	22	23	24	
26	29	28	27	26	25	
31	32	33	34	35	36	

PURPOSE: Three (3) completed oil wells capable of producing.

Ernest A. Hanson - Hitchcock Fed. B No. 1 in Unit P of Sec. 28-T16S-R27E.

Completed in Premier (Grayburg) April 27, 1960. Top of perforations - 1353'.

Wayne J. Spears - Hanson Fed. A No. 1 in Unit M of Sec. 27-T16S-R27E.

Completed in Premier (Grayburg) April 27, 1960. Top of perforations - 1325'.

Wayne J. Spears - Hanson Fed. A. No. 3 in Unit K of Sec. 27-T16S-R27E.

Completed in Premier (Grayburg) May 24, 1960. Top of perforations - 1380'.

Proposed pool boundary colored in red.

SECTION 27: SW/4

SECTION 28: SE/4

County LEA Pool SOUTH VACUUM WOLFCAMP

TOWNSHIP 18 *South*, RANGE 35 *East*, NEW MEXICO PRINCIPAL MERIDIAN

6	5	4	3	2	1
7	8	9	10	11	12
18	17	16	15	14	13
19	20	21	22	23	24
29	28	27	26	25	
31	32	33	34	35	36

PURPOSE: One (1) recompleted oil well capable of producing.

Sinclair Oil & Gas Company - State Lea 401 No. 2 in Unit A of Sec. 21-T18S-R35E.

Recompleted in Wolfcamp May 4, 1960.

Top of perforations 10,011'.

Proposed pool boundary colored in red. SECTION 21: NE/4

County EDDY Pool BRUSHY DRAW-DELAWARE

TOWNSHIP 26 *South*, RANGE 29 *East*, NEW MEXICO PRINCIPAL MERIDIAN

	6	5	4	3	2	1
7	8	9	10	11	12	
18	17	16	15	14	13	
19	20	21	22	23	24	
30	29	28	27	26	25	
36	35	34	33	32	31	

PURPOSE: One (1) completed oil well capable of producing.

Curtis Hankamer - Gulf Federal No. 1 A in Unit E of Section 13-T26S-R29E.

Completed in Delaware May 6, 1960.

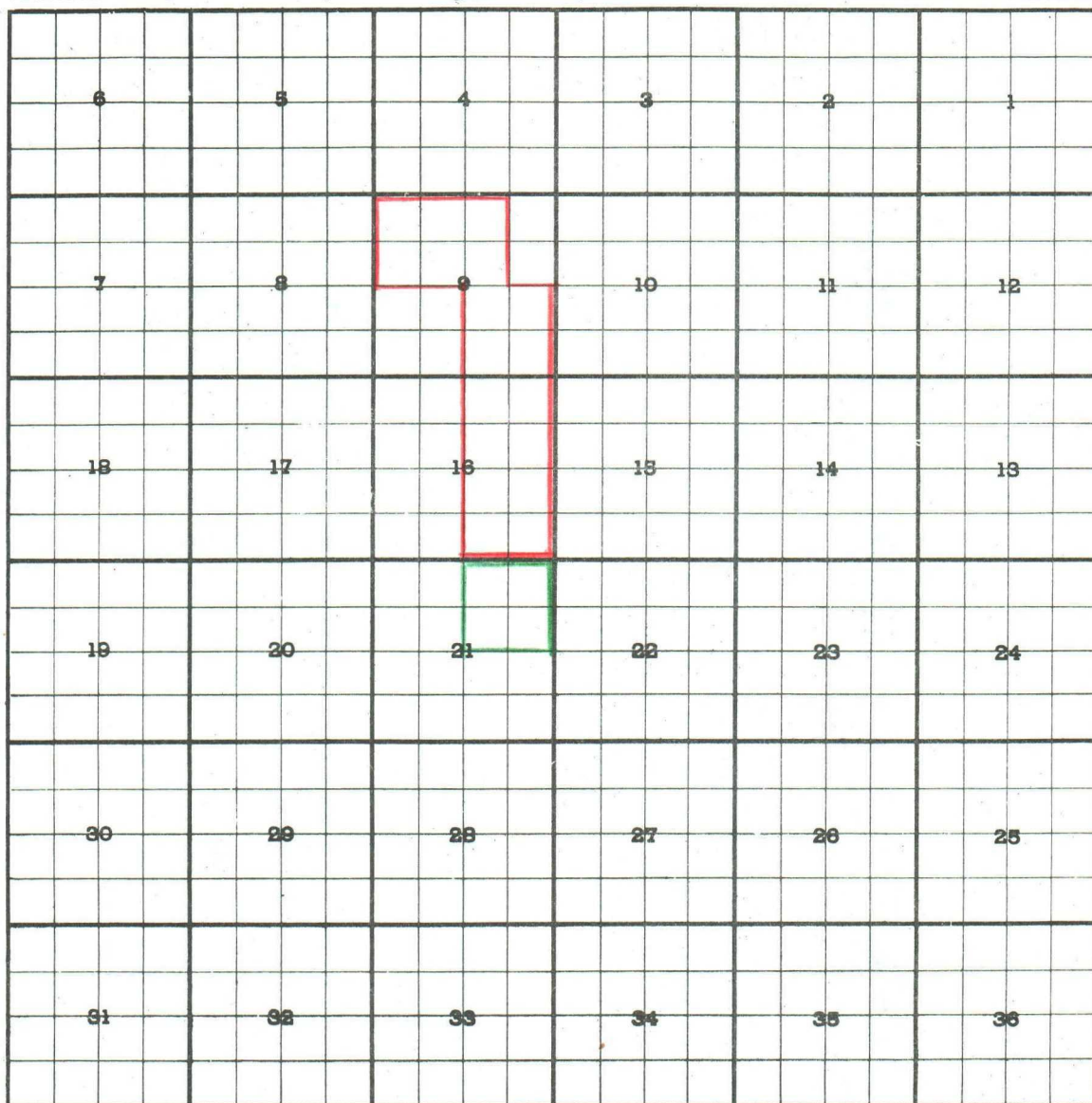
Top of perforations - 3181'.

Pool boundary colored in red.

Proposed extension colored in green. SECTION 13: NW/4

County LEA Pool CAUDILL-WOLFCAMP

TOWNSHIP 15 *South*, RANGE 36 *East*, NEW MEXICO PRINCIPAL MERIDIAN



PURPOSE: One recompleted oil well capable of producing.

Humble Oil & Refining Company - D. H. Crockett et al No. 2 in Unit B of

Section 21-T15S-R36E. Completed in Wolfcamp

May 20, 1960. Top of perforations - 10,597'.

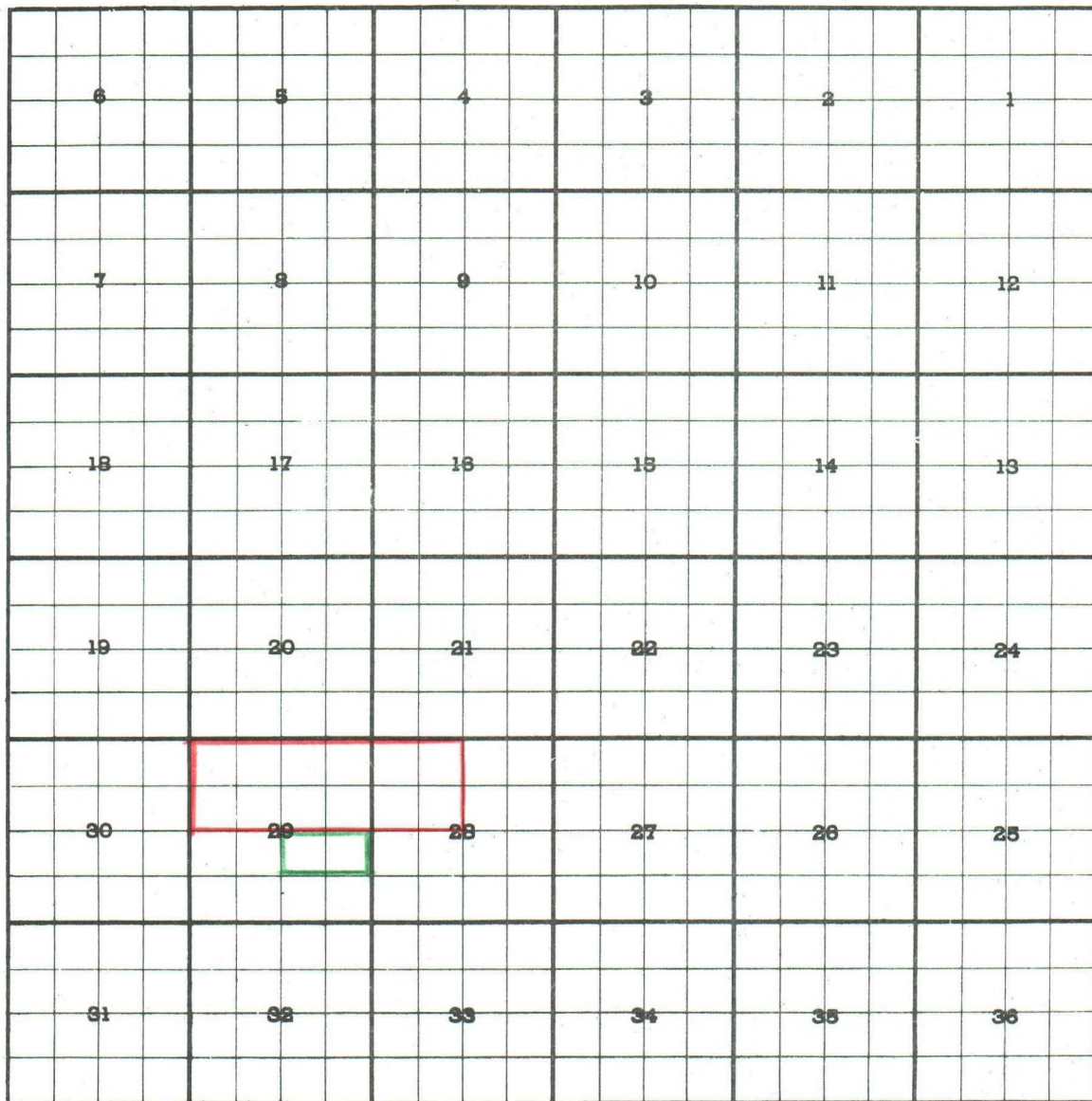
Pool boundary colored in red.

Proposed extension colored in green. SECTION 21: NE/4

CASE 2015: (e) EXTENSION OF AN EXISTING OIL POOL.

County EDDY Pool EAST DAYTON-GRAYBURG

TOWNSHIP 18 South, RANGE 27 East, NEW MEXICO PRINCIPAL MERIDIAN



PURPOSE: One completed oil well capable of producing.

Hondo Oil & Gas Company - Federal "T" No. 3 in Unit I of Section 29-T18S-R27E.

Completed in Premier (Grayburg) May 23, 1960.

Top of perforations - 1580'.

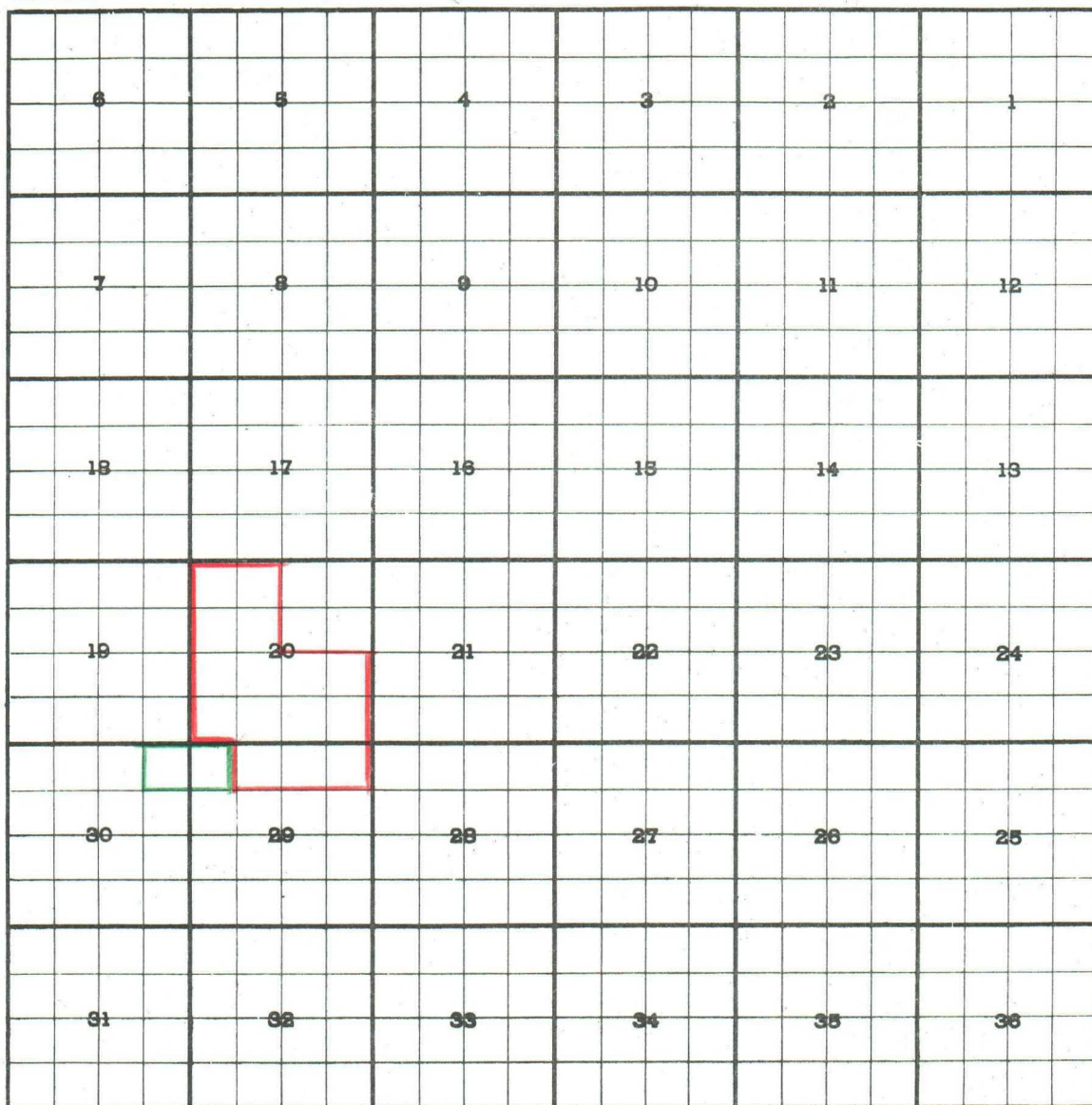
Pool boundary colored in red.

Proposed extension colored in green. SECTION 29: N/2 SE/4

CASE 2015: (f) EXTENSION OF AN EXISTING OIL POOL.

County EDDY Pool NORTH HACKBERRY-YATES

TOWNSHIP 19 South, RANGE 31 East, NEW MEXICO PRINCIPAL MERIDIAN



PURPOSE: One completed oil well capable of producing.

Paul E. Haskins - Southern Federal No. 1 in Unit A of Section 30-T19S-R31E.

Completed in Yates May 23, 1960.

Top of perforations - 2034'.

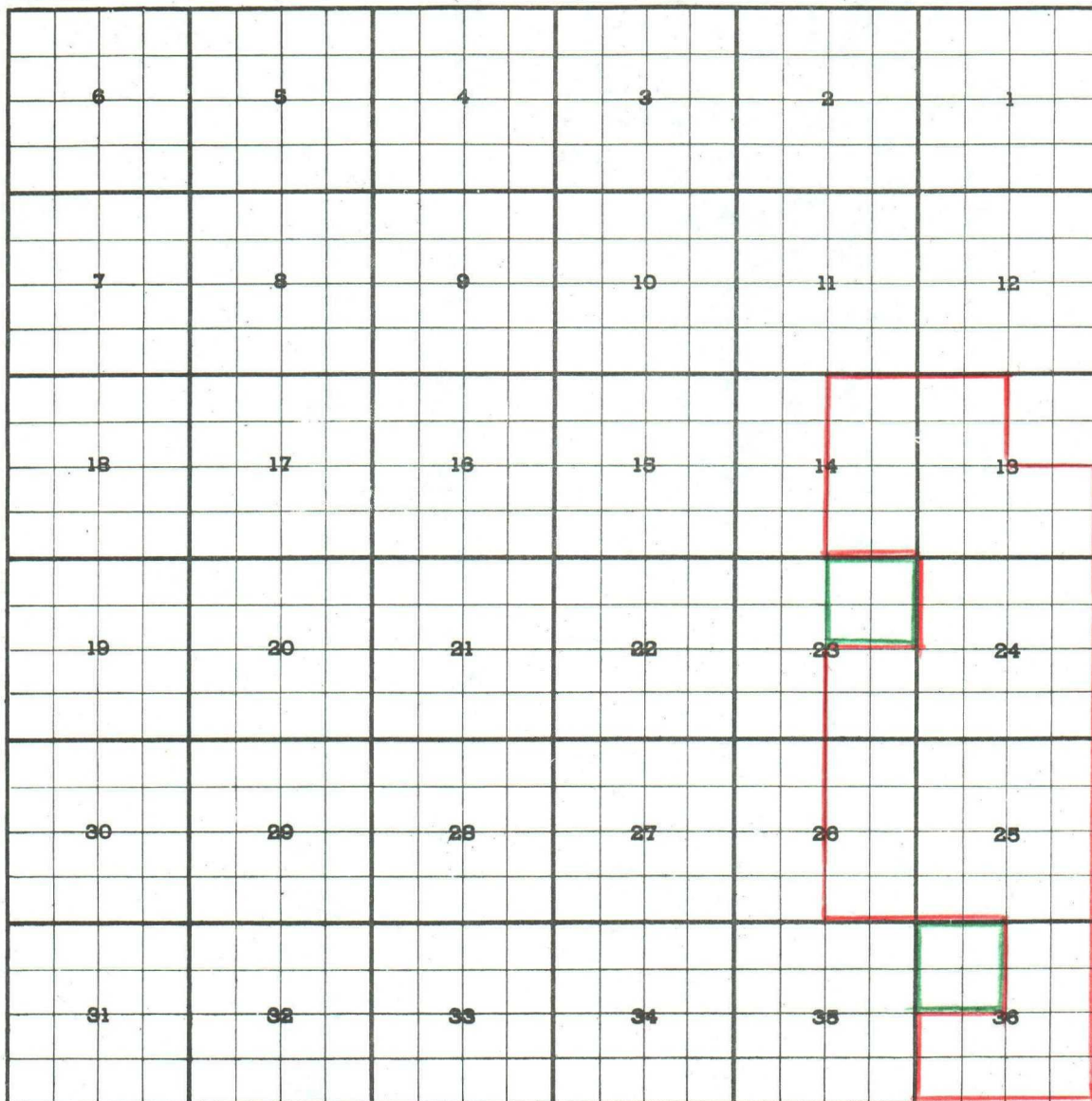
Pool boundary colored in red.

Proposed extension colored in green. SECTION 29: NW/4 NW/4

SECTION 30: NE/4 NE/4

County LEA Pool JUSTIS BLINEBRY

TOWNSHIP 25 South, RANGE 37 East, NEW MEXICO PRINCIPAL MERIDIAN



PURPOSE: Three (3) completed oil wells capable of producing.

Olsen Oils, Inc. - Wimberly No. 2 (UT) in Unit A of Section 23-T25S-R37E.

Completed in Blinebry April 7, 1960. Top of perforations 5398'.

Olsen Oils, Inc. - Wimberly No. 3 in Unit H of Section 23-T25S-R37E.

Completed in Blinebry June 1, 1960. Top of perforations 5396'.

ADDITION: Gulf Oil Corporation - Arnett Ramsay F (UT) No. 6 in Unit C of Sec. 36-T25S-R37E.

Completed in Blinebry May 20, 1960. Top of perforations 5251'.

Pool boundary colored in red.

Proposed extensions colored in green. SECTION 23: NE/4

ADDITION-----SECTION 36: NW/4

County LEA Pool JUSTIS-FUSSELMAN

TOWNSHIP 25 *South*, RANGE 37 *East*, NEW MEXICO PRINCIPAL MERIDIAN

6	5	4	3	2	1
7	8	9	10	11	12
13	17	18	13	14	13
19	20	21	22	23	24
30	29	28	27	26	25
31	32	33	34	35	36

PURPOSE: One completed oil well capable of producing.

Leonard Oil Company - Federal Ginsberg No. 9 in Unit D of Section 31-T25S-R38E.

Completed in Fusselman May 27, 1960.

Top of perforations 6934'.

Pool boundary colored in red.

Proposed extensions colored in green. SECTION 36: NE/4

EXTENSION CONTINUED ON NEXT PAGE.

County LEA Pool JUSTIS-FUSSELMAN

TOWNSHIP 25 *South*, RANGE 38 *East*, NEW MEXICO PRINCIPAL MERIDIAN

6	5	4	3	2	1
7	8	9	10	11	12
18	17	16	15	14	13
19	20	21	22	23	24
30	29	28	27	26	25
31	32	33	34	35	36

T25S-R37E

PURPOSE: As stated on first page of (i).

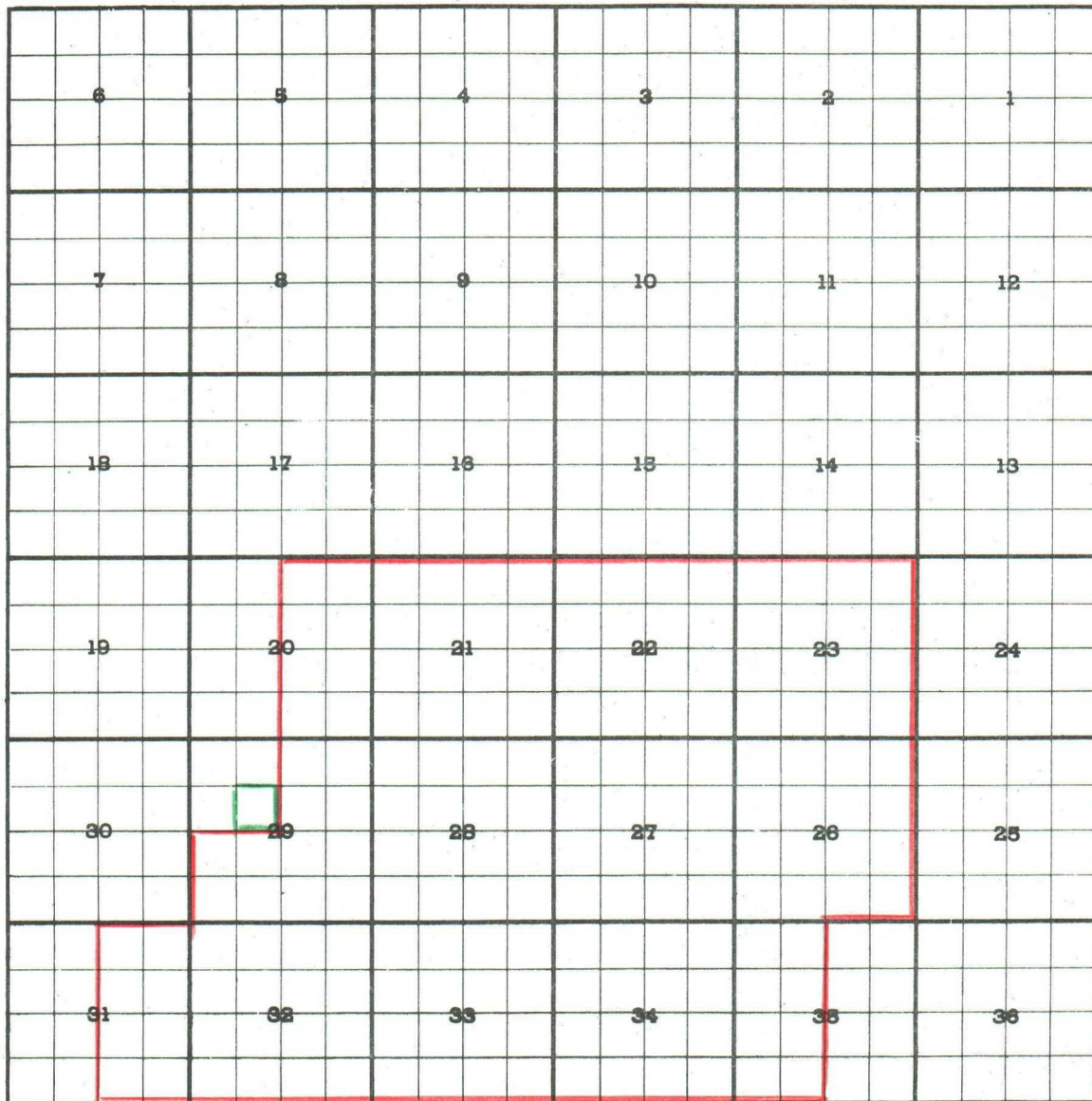
This proposed extension is contiguous to extension in Sec. 36-T25S-R37E

Proposed extension colored in green. SECTION 31: NW/4

CASE 2015: (j) EXTENSION OF AN EXISTING OIL POOL.

County LEA Pool LANGLIE MATTIX

TOWNSHIP 22 *South*, RANGE 37 *East*, NEW MEXICO PRINCIPAL MERIDIAN



PURPOSE: One completed oil well capable of producing.

Humble Oil & Refining Company - State M No. 20-F in Unit F of

Section 29-T22S-R37E. Completed in
Queen May 28, 1960.

Top of perforations 3622'.

Pool boundary colored in red.

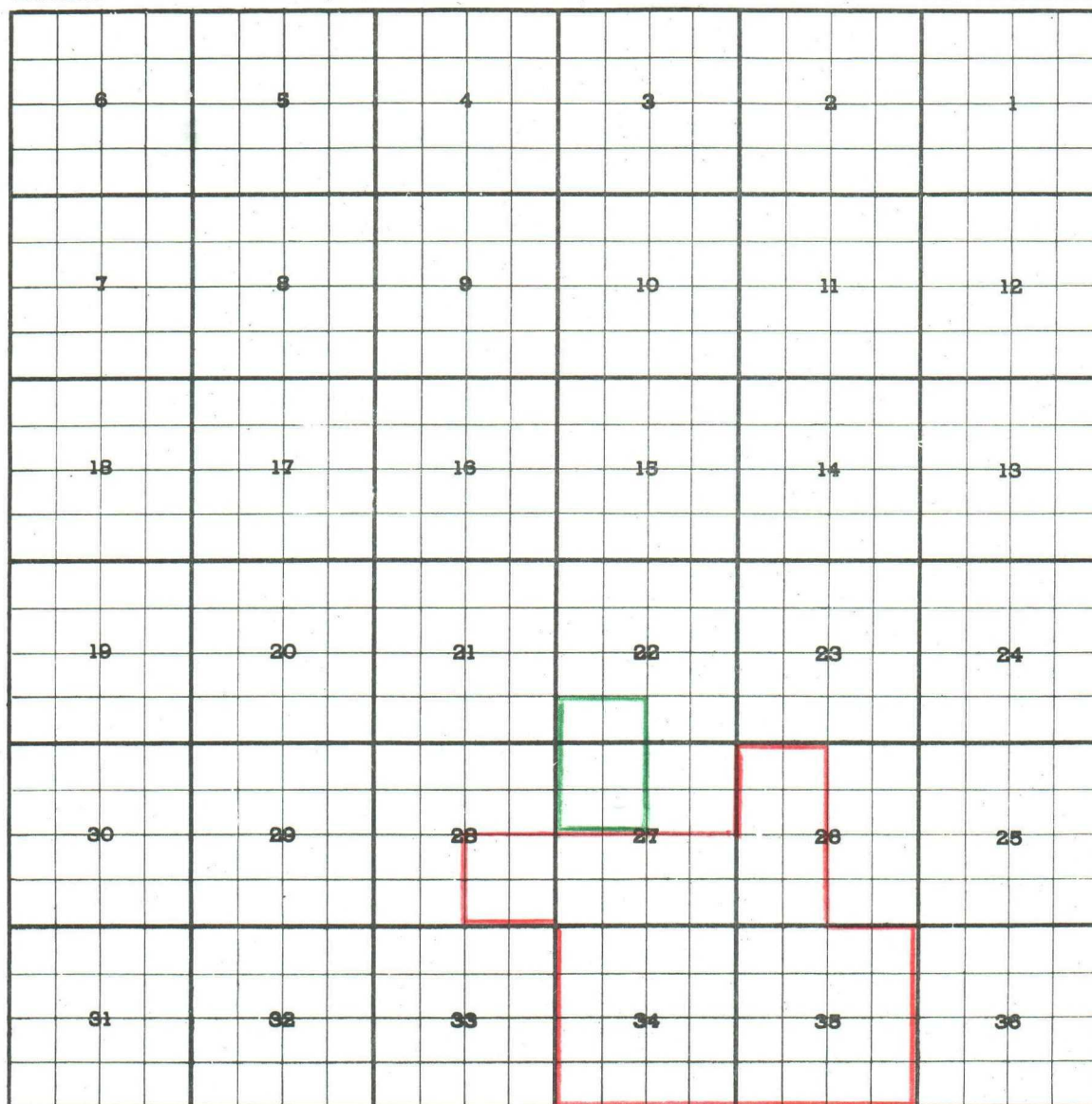
Proposed extension colored in green. SECTION 29: SE/4 NW/4

CASE 2015: (k) EXTENSION OF AN EXISTING OIL POOL.

★ TO BE DISMISSED FOR FURTHER STUDY. ★

County LEA Pool LYNCH

TOWNSHIP 20 South, RANGE 34 East, NEW MEXICO PRINCIPAL MERIDIAN



PURPOSE: Two (2) completed oil wells capable of producing.

A. J. Vogel & Tom Brown Drilling Company - D & E Federal No. 1 in Unit N
of Section 22-T20S-R34E. Completed in Yates May 16, 1960. Top of perfs. 3540'.

A. J. Vogel & Tom Brown Drilling Company - R & B Federal No. 1 in Unit O
of Section 22-T20S-R34E. Completed in Yates June 28, 1960. Top of perfs. 3642.

Pool boundary colored in red.

Proposed extension colored in green. SECTION 22: S/2 SW/4

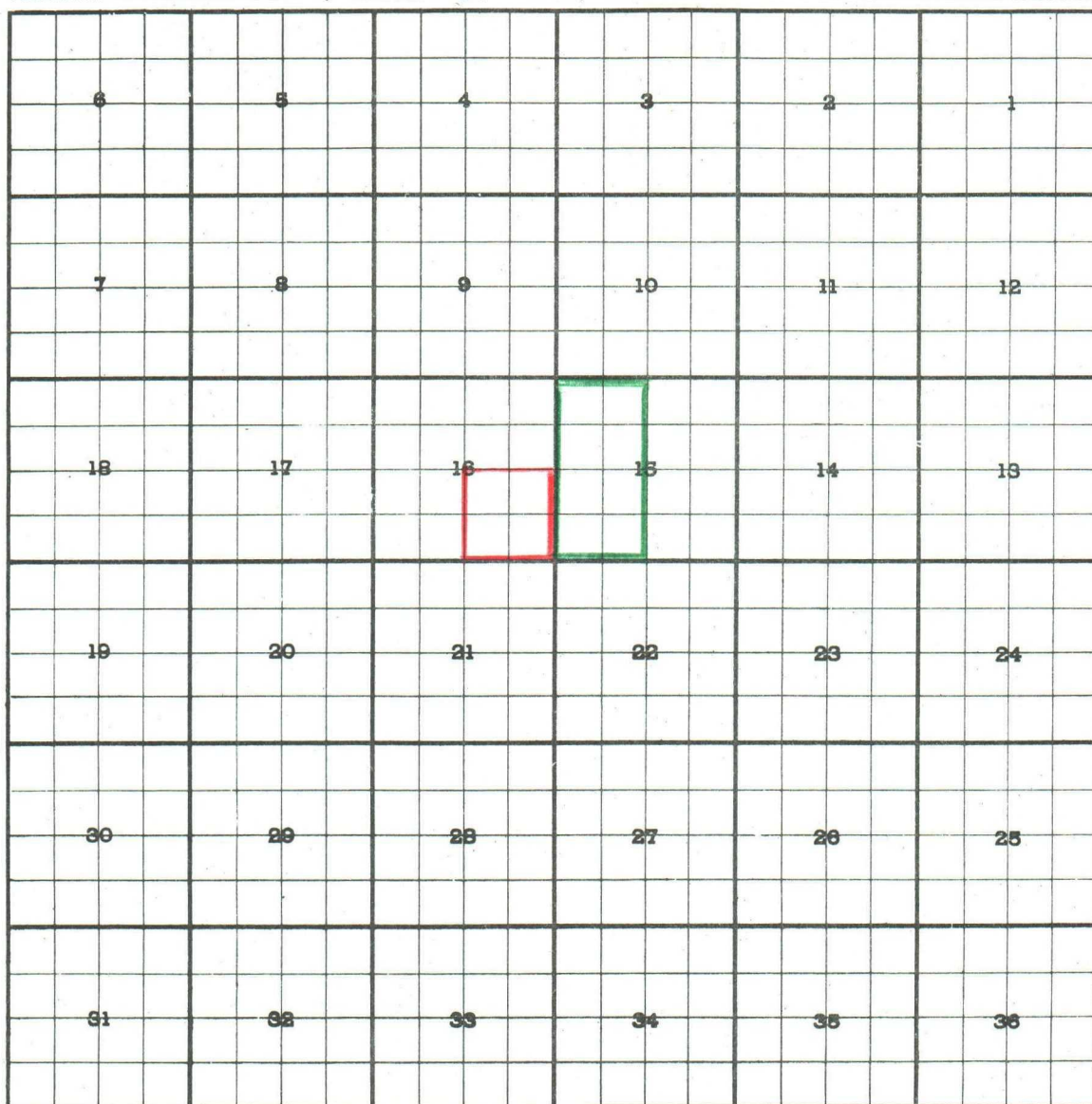
SECTION 27: NW/4

We wish to have this proposed extension dismissed in order that it may be considered combining the Lynch Pool with the Middle Lynch Pool.

CASE 2015: (1) EXTENSION OF AN EXISTING OIL POOL.

County LEA Pool MONUMENT-TUBB

TOWNSHIP 20 South, RANGE 37 East, NEW MEXICO PRINCIPAL MERIDIAN



PURPOSE: One completed oil well capable of producing.

Continental Oil Company- Britt B-15 No. 10 in Unit F of Section 15-T20S-R37E.

Completed in Tubb May 9, 1960.

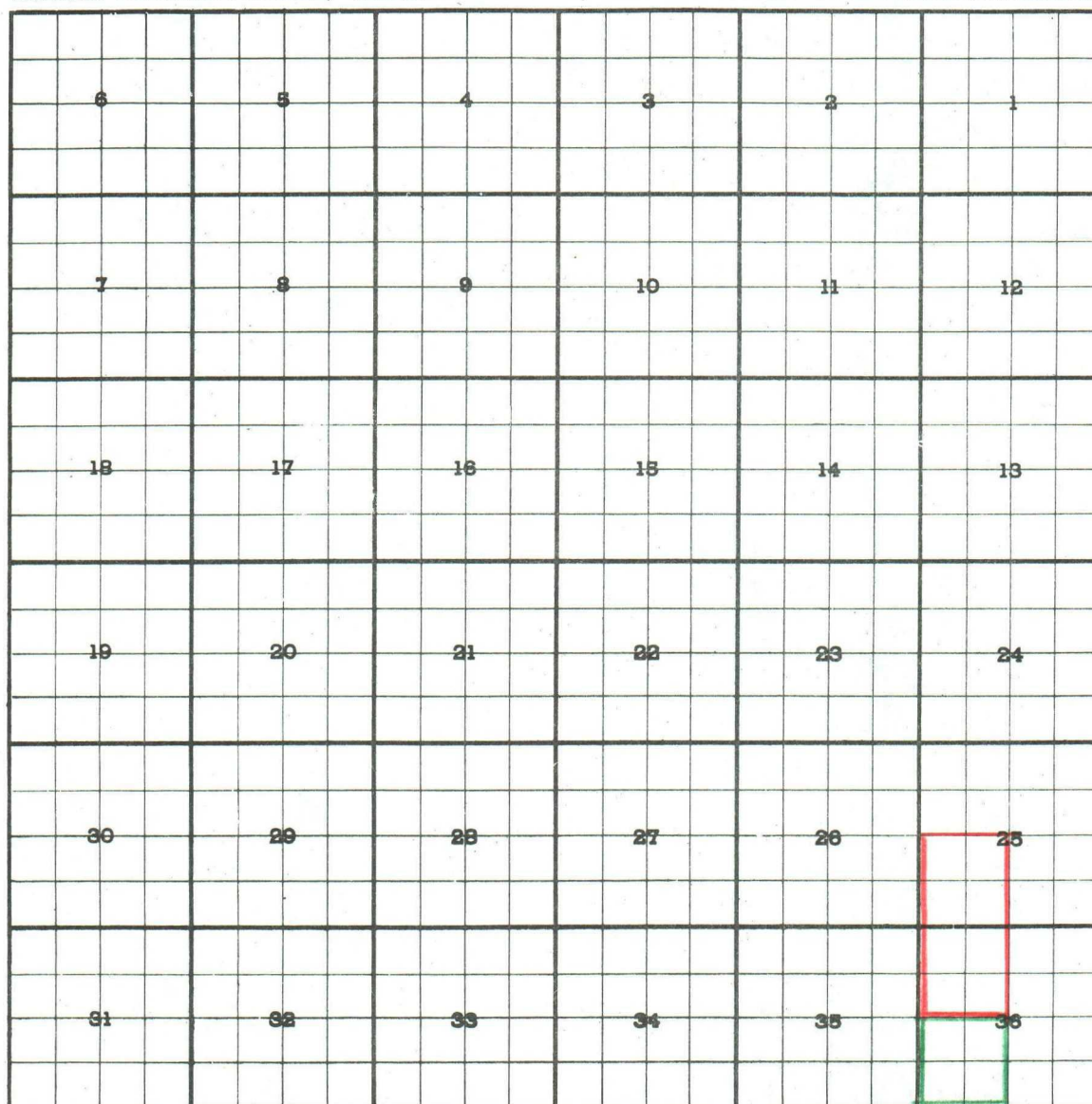
Top of perforations 6430'.

Pool boundary colored in red.

Proposed extension colored in green. SECTION 15: W/2

County LEA Pool WEST PEARL QUEEN

TOWNSHIP 19 *South*, RANGE 34 *East*, NEW MEXICO PRINCIPAL MERIDIAN



PURPOSE: One completed oil well capable of producing.

Cabeen Exploration Corporation - Pure State No. 1 in Unit K of

Section 36-T19S-R34E. Completed

in Penrose (Queen) May 25, 1960.

Top of perforations 4936'.

Pool boundary colored in red.

Proposed extension colored in green. SECTION 36: SW/4