



Case 2295

Consolidated Oil & Gas, Inc.

Executive Offices

SUITE 2112 TOWER BLDG.
DENVER-U.S. NATIONAL CENTER
1700 BROADWAY
DENVER 2, COLORADO
PHONE AMHERST 6-1306

April 10, 1961

Mr. Emery Arnold
Oil & Gas Conservation Commission
1000 Rio Brazos Road
Aztec, New Mexico

Dear Mr. Arnold:

Enclosed is a Notice of Intention to Drill for an unorthodox location. I assume that this should be sent to you; however, I note from the Rules and Regulations that "the Secretary of the Commission shall have authority to grant an exception..." Therefore, if this needs to be forwarded to Santa Fe, I would greatly appreciate your doing this on our behalf.

Very truly yours,

CONSOLIDATED OIL & GAS, INC.

George E. Farmer
George E. Farmer, Chief Engineer

GEF:cm

Enclosure

Booker
Milled
5/11/61





Consolidated Oil & Gas, Inc.

Case 2295

Executive Offices

SUITE 2112 TOWER BLDG.
DENVER-U. S. NATIONAL CENTER
1700 BROADWAY
DENVER 2, COLORADO
PHONE AMHERST 6-1306

April 10, 1961

New Mexico Oil and Gas Conservation Commission
1000 Rio Brazos Road
Aztec, New Mexico

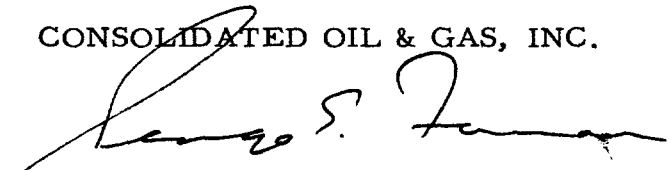
Gentlemen:

We are enclosing a Notice of Intention to Drill for our Robinson Bros. No. 1 Well, located in Unit P, Section 34-32N-13W, San Juan County, New Mexico. This is an unorthodox location since it is located 1235' from the south line and 760' from the east line of the section. The terrain is such that it is impractical to get further from the east line of the lease. There is an irrigation ditch immediately to the west, on the other side of the irrigation ditch is a rough, eroded bank leading down to the La Plata River. We, therefore, desire that you grant exception to this well location.

Consolidated Oil & Gas, Inc., is the only leasehold interest owner within 790' of this location and naturally does not object to this application. Consolidated is the leasehold owner of the SW/4 of Section 35 immediately to the east and the leasehold owner of the NE/4 of Section 3 immediately to the south. The attached well dedication plat indicates that the S/2 of Section 34 will be dedicated to this well.

Very truly yours,

CONSOLIDATED OIL & GAS, INC.


George E. Farmar, Chief Engineer

GEF:cm
Enclosures



2795

NEW MEXICO OIL CONSERVATION COMMISSION
Santa Fe, New Mexico

Form C-101
Revised (12/1/55)

NOTICE OF INTENTION TO DRILL

Notice must be given to the District Office of the Oil Conservation Commission and approval obtained before drilling or recompletion begins. If changes in the proposed plan are considered advisable, a copy of this notice showing such changes will be returned to the sender. Submit this notice in QUINTUPLICATE. One copy will be returned following approval. See additional instructions in Rules and Regulations of the Commission. If State Land submit 6 Copies Attach Form C-128 in triplicate to first 3 copies of form C-101

Denver, Colorado

(Place)

April 10, 1961

(Date)

OIL CONSERVATION COMMISSION
SANTA FE, NEW MEXICO

Gentlemen:

You are hereby notified that it is our intention to commence the Drilling of a well to be known as
Consolidated Oil & Gas, Inc.

(Company or Operator)

Robinson Bros.

(Lease)

Well No. 1, in P The well is

(Unit)

located 1235' feet from the South line and 760' feet from the East line of Section 34, T. 32N, R. 13W, NMPM.

(GIVE LOCATION FROM SECTION LINE) Basin Dak. & Blanco MV. Pool, San Juan County

If State Land the Oil and Gas Lease is No

If patented land the owner is Floyd Lee, et al

Address La Plata, New Mexico

We propose to drill well with drilling equipment as follows: Rotary with mud

The status of plugging bond is blanket

Drilling Contractor Huron Drilling Company, Inc.

We intend to complete this well in the Mesa Verde & Dakota formation at an approximate depth of 6800

CASING PROGRAM

We propose to use the following strings of Casing and to cement them as indicated:

Size of Hole	Size of Casing	Weight per Foot	New or Second Hand	Depth	Sacks Cement
13 3/4	9 5/8	32.75	New	200	150
7 7/8	5 1/2	15.50	New	6200	150 at shoe
				Stage collar at base of Pt. Lookout	
				cemented with 150 sx.	

If changes in the above plans become advisable we will notify you immediately.

ADDITIONAL INFORMATION (If recompletion give full details of proposed plan of work.)

Drill to TD, cement 5 1/2" casing. Perforate and sand-water fracture Dakota, set bridge plug, perforate and sand fracture Mesa Verde. Produce Dakota through tubing from below packer, produce Mesa Verde through annulus tubing string.

Approved 4-12, 1961

Except as follows:

Subject to approval of non-standard location.

and non-standard unit

OIL CONSERVATION COMMISSION

By A.R. Bendrich

Sincerely yours

Consolidated Oil & Gas, Inc.
(Company or Operator)


By [Signature]

Position Chief Engineer

Send Communications regarding well to

Name J. B. Ladd

Address 2112 Tower Building, Denver 2, Colo.



Case 2795

Well Location and Acreage Dedication Plat

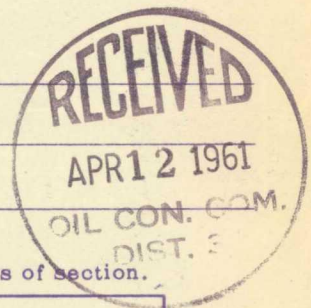
Section A.

Date April 10, 1961

Operator CONSOLIDATED OIL AND GAS, INC. Lease Robinson Bros.
 Well No. 1 Unit Letter P Section 34 Township 32 NORTH Range 13 WEST, NMPM
 Located 1235 Feet From the SOUTH Line, 760 Feet From the EAST Line
 County SAN JUAN G. L. Elevation 5791.0 Dedicated Acreage 325.23 Acres
 Name of Producing Formation Dakota & Mesa Verde Pool Basin Dakota, Blanco MV

1. Is the Operator the only owner in the dedicated acreage outlined on the plat below?
 Yes No
2. If the answer to question one is "no", have the interests of all the owners been consolidated by communitization agreement or otherwise? Yes No . If answer is "yes", Type of Consolidation.
3. If the answer to question two is "no", list all the owners and their respective interests below:

Owner	Land Description



Section B.

Note: All distances must be from outer boundaries of Section.

This is to certify that the information in Section A above is true and complete to the best of my knowledge and belief.

Consolidated Oil and Gas, Inc.

(Operator)

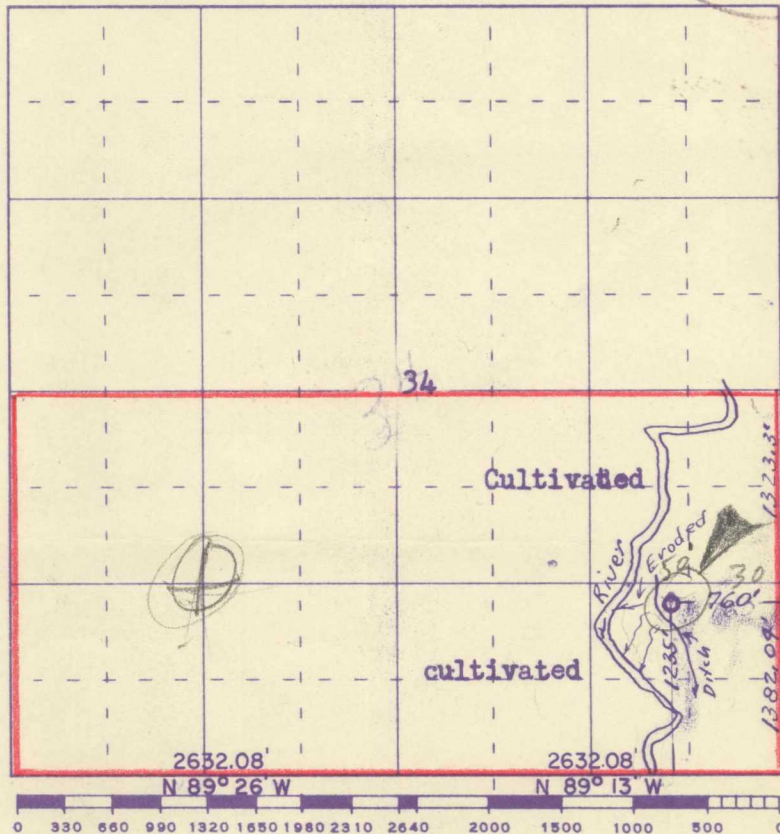
[Signature]
(Representative)

2112 Tower Building

(Address)

1700 Broadway

Denver 2, Colorado



Scale 4 inches equal 1 mile



Farmington, New Mexico

This is to certify that the above plat was prepared from field notes of actual surveys made by me or under my supervision and that the same are true and correct to the best of my knowledge and belief.

Date Surveyed 5 April 1961

[Signature]
 Registered Professional Engineer and/or Land Surveyor
 James P. Leese N. Mex. Reg. No. 1463
 San Juan Engineering Company