

County LEA Pool EAST PEARL-QUEEN

TOWNSHIP 19 *South*, RANGE 36 *East*, NEW MEXICO PRINCIPAL MERIDIAN

6	5	4	3	2	1	
7	8	9	10	11	12	
13	17	16	15	14	13	
19	20	21	22	23	24	
29	28	27	26	25	24	
31	32	33	34	35	36	

PURPOSE: One completed oil well capable of producing.

DISCOVERY WELL: John H. Trigg Co. - Federal "PT" Well No. 1-20 in Unit K  
of Section 20-T19S-R36E.

Completed in Queen June 26, 1961.

DEPTH TO CASING SHOE 5357'.

Proposed pool boundary colored in red. SECTION 20: SW/4

County LEA Pool SOUTH TONTO-YATES

TOWNSHIP 19 *South*, RANGE 33 *East*, NEW MEXICO PRINCIPAL MERIDIAN

6	5	4	3	2	1	
7	8	9	10	11	12	
13	17	16	15	14	13	
19	20	21	22	23	24	
30	29	28	27	26	25	
31	32	33	34	35	36	

PURPOSE: One completed oil well capable of producing.

DISCOVERY WELL: WILLIAM A. & EDWARD R. HUDSON - Signal Ross Well No. 1  
 in Unit B of Section 30-T19S-R33E.  
 Completed in Yates June 14, 1961.  
 TOP OF PERFORATIONS 3000'.

Proposed pool boundary colored in red. SECTION 30: NE/4

County LEA Pool VACUUM-QUEEN

TOWNSHIP 17 *South*, RANGE 33 *East*, NEW MEXICO PRINCIPAL MERIDIAN

6	5	4	3	2	1	
7	8	9	10	11	12	
13	17	18	15	14	13	
19	20	21	22	23	24	
30	29	28	27	26	25	
31	32	33	34	35	36	

PURPOSE: One completed oil well capable of producing.

DISCOVERY WELL: McMAHON, WILEY & LOWE - Mobil State Well No. 2 in Unit 0  
of Section 36-T17S-R33E.


Completed in Queen June 1, 1961.

DEPTH TO CASING SHOE 4018'.

Proposed boundary colored in red. SECTION 36: SE/4

County LEA Pool EAST ALLISON-PENNSYLVANIAN

TOWNSHIP 9 *South*, RANGE 37 *East*, NEW MEXICO PRINCIPAL MERIDIAN




PURPOSE: Abolish East Allison-Pennsylvanian Pool and extend this acreage  
to Allison-Pennsylvanian Pool because they are contiguous and  
produce from the same reservoir.

Abolished area colored in blue.

County ROOSEVELT Pool ALLISON-PENNSYLVANIAN

TOWNSHIP 8 *South*, RANGE 36 *East*, NEW MEXICO PRINCIPAL MERIDIAN



PURPOSE: Three (3) wells completed capable of producing oil.

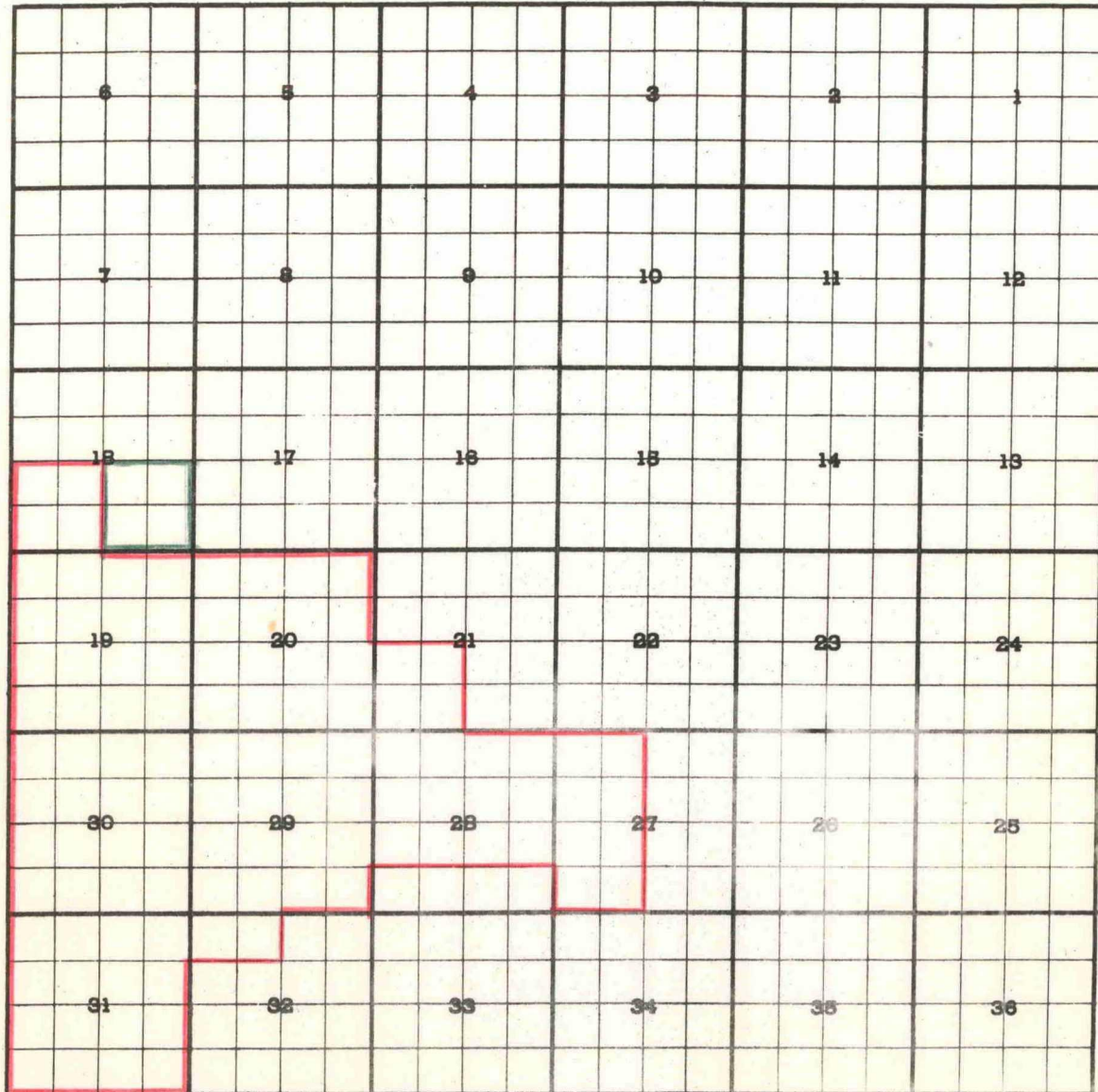
SUNRAY MID-CONTINENT OIL CO. - N. M. State "AA" Well No. 1 in Unit H of Section 36-T8S-R36E. Completed in Pennsylvania June 28, 1961.

DEPTH TO CASING SHOE 9738'.

Proposed extension colored in green. SECTION 36: NE/4

County ROOSEVELT Pool ALLISON-PENNSYLVANIAN

TOWNSHIP 8 *South*, RANGE 37 *East*, NEW MEXICO PRINCIPAL MERIDIAN



PURPOSE: As stated on first page of Exhibit (e)

PICO DRILLING CO. - Matthews Well No. 1 in Unit J of Section 18-T8S-R37E.

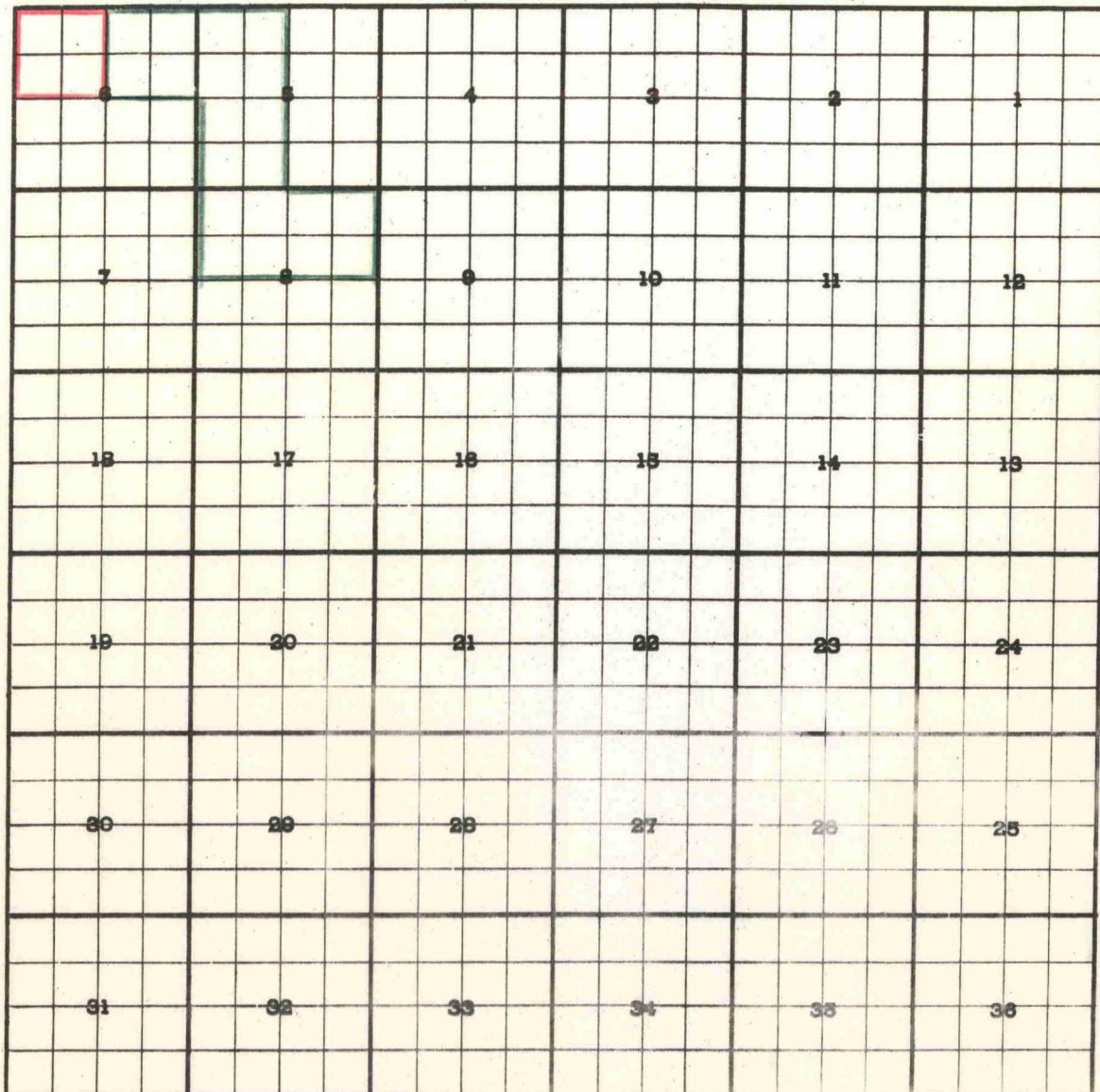
Completed in Pennsylvanian June 24, 1961.

TOP OF PERFORATIONS 9473'.

Proposed boundary colored in green. SECTION 18: SE/4

County LEA Pool ALLISON-PENNSYLVANIAN

TOWNSHIP 9 *South*, RANGE 37 *East*, NEW MEXICO PRINCIPAL MERIDIAN




PURPOSE: As stated on first page of Exhibit (e).

GREAT WESTERN DRILLING CO. - Federal "MM" Well No. 2 in Unit F of Section 8-  
T9S-R37E. Completed in Pennsylvanian  
June 17, 1961. DEPTH TO CASING SHOE 9714'.

Proposed extension colored in green. SECTION 5: W/2  
SECTION 6: NE/4  
SECTION 8: N/2

County EDDY Pool ARTESIA

TOWNSHIP 18 *South*, RANGE 27 *East*, NEW MEXICO PRINCIPAL MERIDIAN



PURPOSE: One completed oil well capable of producing.

SIMMS & REESE OIL CO. - Western Dev. Well No. 2 in Unit N of Section 26-  
T18S-R27E. Completed in Grayburg June 12, 1961.  
DEPTH TO CASING SHOE 1835'.

Proposed extension colored in green. SECTION 26: SW/4



County EDDY Pool EAST BENSON-YATES

TOWNSHIP 19 *South*, RANGE 30 *East*, NEW MEXICO PRINCIPAL MERIDIAN

	6	5	4	3	2	1	
	7	8	9	10	11	12	
	13	17	18	15	14	16	
	19	20	21	22	23	24	
	30	29	28	27	26	25	
	31	32	33	34	35	36	

PURPOSE: One completed oil well capable of producing.

Proposed extension colored in green. SECTION 13: NE/4

The purpose of this extension is to make the extension in which the well is completed contiguous.

County EDDY Pool EAST BENSON-YATES

TOWNSHIP 19 *South*, RANGE 31 *East*, NEW MEXICO PRINCIPAL MERIDIAN

	6	5	4	3	2	1
	7	8	9	10	11	12
	13	17	16	15	14	13
	19	20	21	22	23	24
	30	29	28	27	26	25
	31	32	33	34	35	36

PURPOSE: As stated on first page of Exhibit (g)

CULBERTSON & IVERSON - Federal Well No. 1-18 in Unit E of Section 18-T19S-R31E.

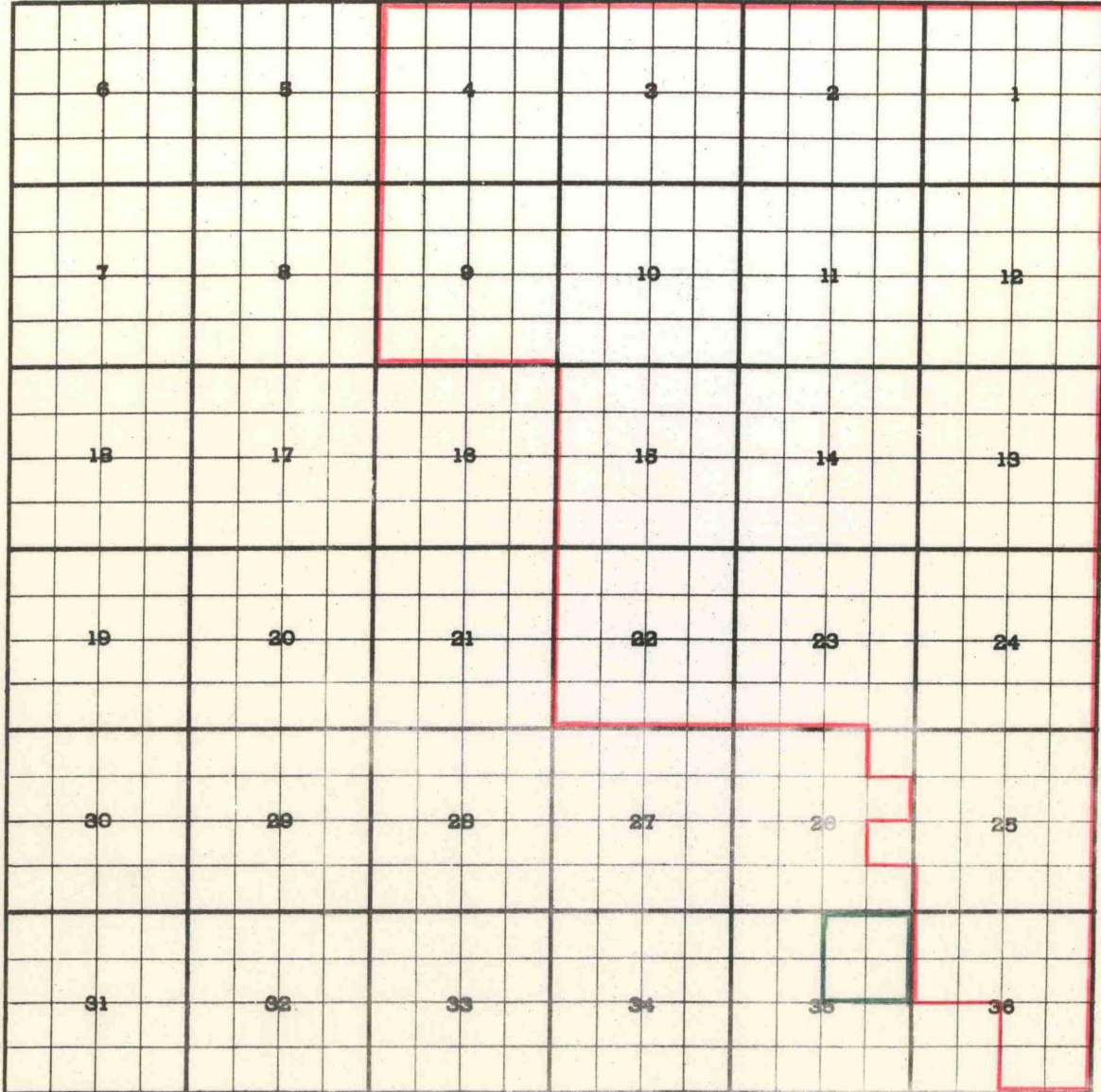
Completed in Yates February 9, 1961.

TOP OF PERFORATIONS 2221'.

Proposed extension colored in green. SECTION 18: W/2 NW/4

County LEA Pool BLINEBRY

TOWNSHIP 22 *South*, RANGE 37 *East*, NEW MEXICO PRINCIPAL MERIDIAN



PURPOSE: One completed well capable of producing oil.

CAMPBELL & HEDRICK - May Well No. 1 in Unit B of Section 35-T22S-R37E.

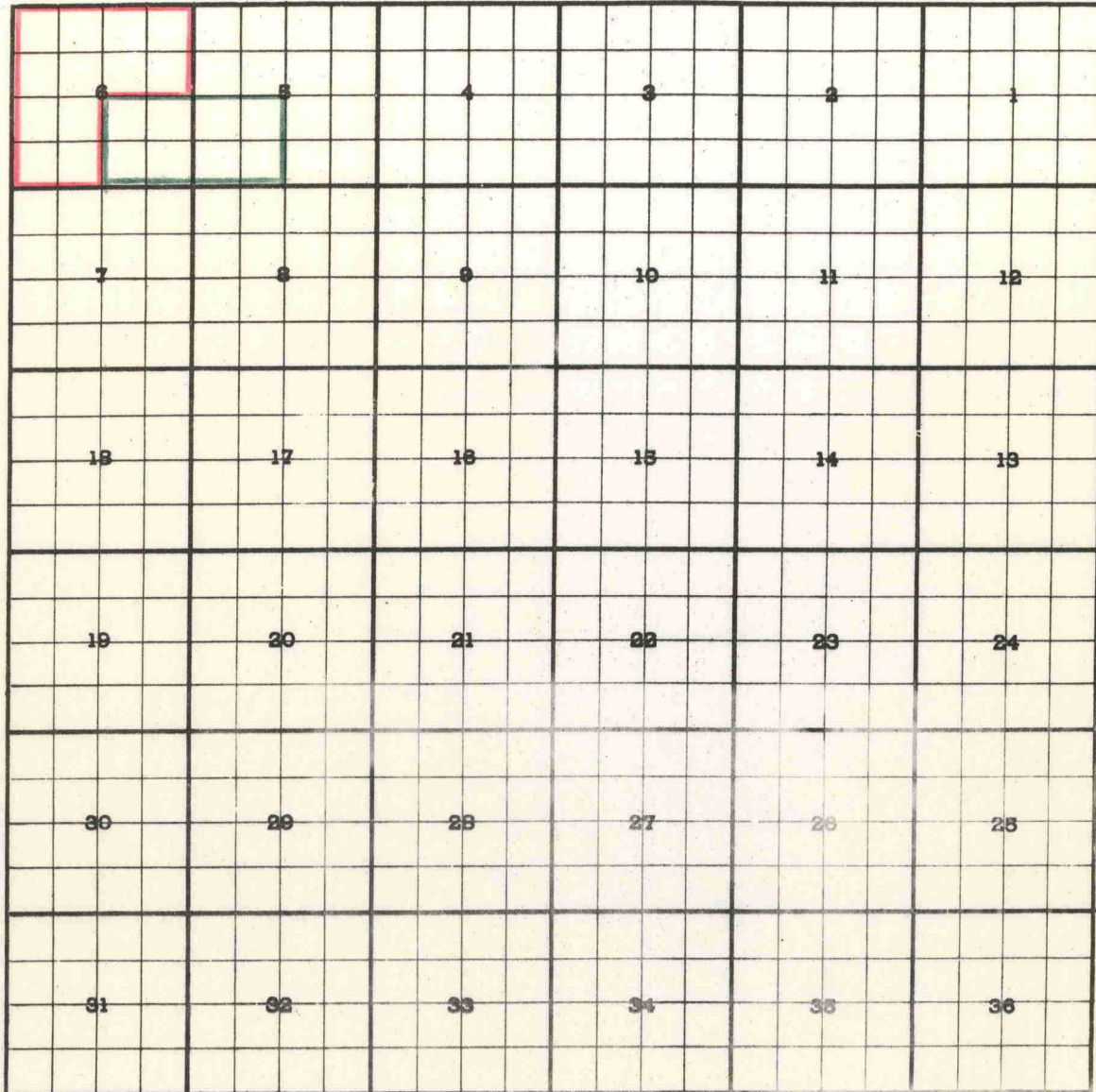
Completed in Blinebry April 21, 1961.

TOP OF PERFORATIONS 5512'.

Proposed extension colored in green. SECTION 35: NE/4

County EDDY Pool CULWIN-QUEEN

TOWNSHIP 19 *South*, RANGE 31 *East*, NEW MEXICO PRINCIPAL MERIDIAN



PURPOSE: Two (2) Completed oil wells capable of producing.

W. C. WELCH - Featherstone Federal Well No. 1 in Unit K of Section 5-

T19S-R31E. Completed in Queen June 1, 1961. TOP OF PERFORATIONS 3484'.

CURTIS HANKAMER - Texaco Federal Well No. 1 in Unit I of Section 6-T19S-R31E.

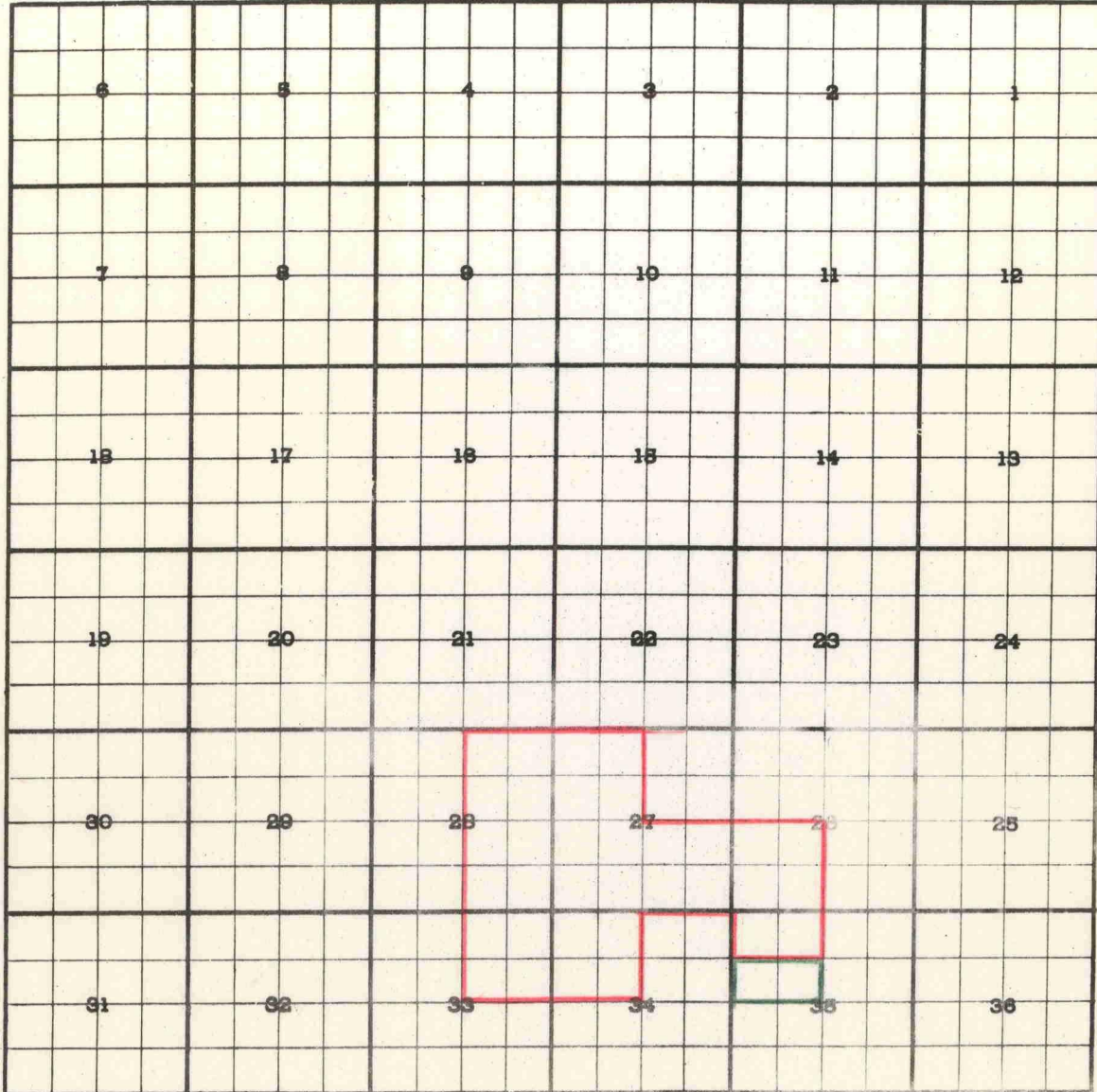
Completed in Queen June 3, 1961. TOP OF PERFORATIONS 3184'.

Proposed extensions colored in green. SECTION 5: SW/4

SECTION 6: SE/4

County LEA Pool SOUTHWEST GLADIOLA-DEVONIAN

TOWNSHIP 12 *South*, RANGE 37 *East*, NEW MEXICO PRINCIPAL MERIDIAN



PURPOSE: One completed oil well capable of producing.

NEARBURG & INGRAM - Midhurst WellNo. 2 in Unit F of Section 35-T12S-R37E.

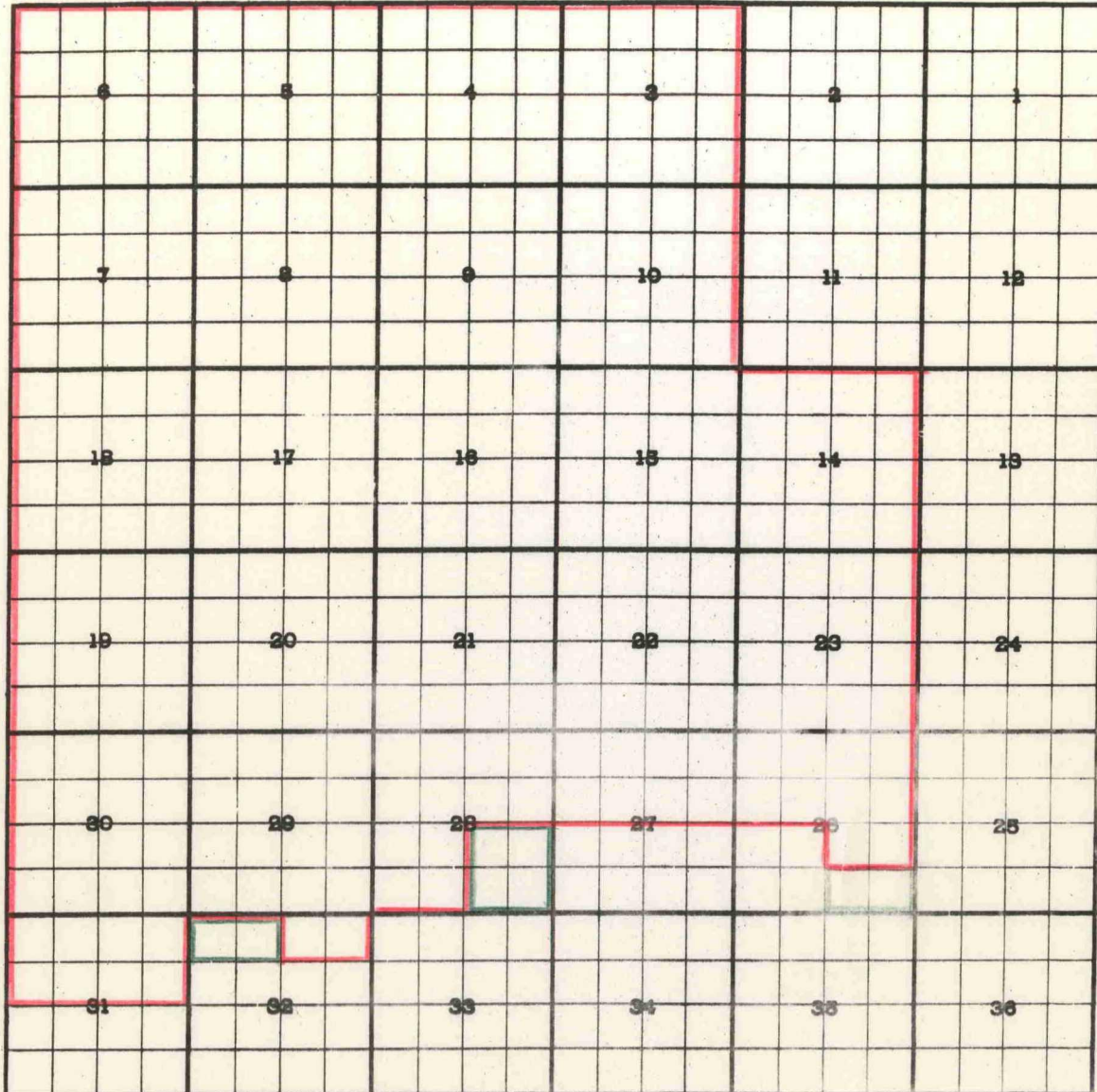
Completed in Devonian May 12, 1961.

TOP OF PERFORATIONS 12,221'.

Proposed extension colored in green. SECTION 35: S/2 NW/4

County EDDY Pool GRAYBURG-JACKSON

TOWNSHIP 17 *South*, RANGE 31 *East*, NEW MEXICO PRINCIPAL MERIDIAN



PURPOSE: Two (2) completed oil wells capable of producing.

SKELLY OIL CO. - Dow "B" Well No. 37 in Unit J of Section 28-T17S-R31E.

Completed in San Andres June 15, 1961. DEPTH TO CASING SHOE 3730'.

JAMES G. BROWN & ASSOC. - State M Well No. 1 in Unit C of Section 32-

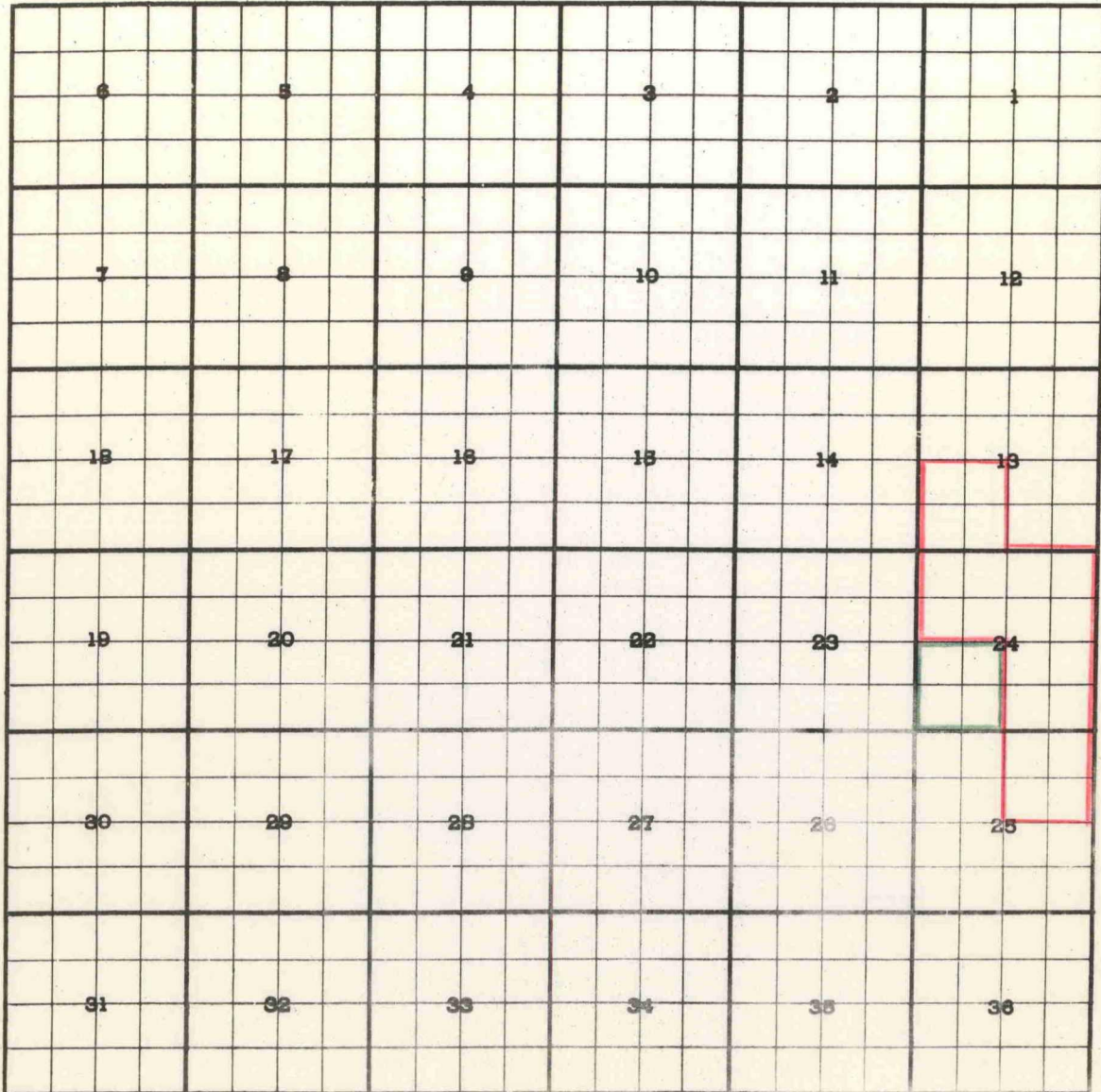
T17S-R31E. Completed in Premier June 4, 1961. DEPTH TO CASING SHOE 3699'.

Proposed extensions colored in green. SECTION 28: SE/4

SECTION 32: N/2 NW/4

County LEA Pool JUSTIS-MONTOYA

TOWNSHIP 25 *South*, RANGE 37 *East*, NEW MEXICO PRINCIPAL MERIDIAN



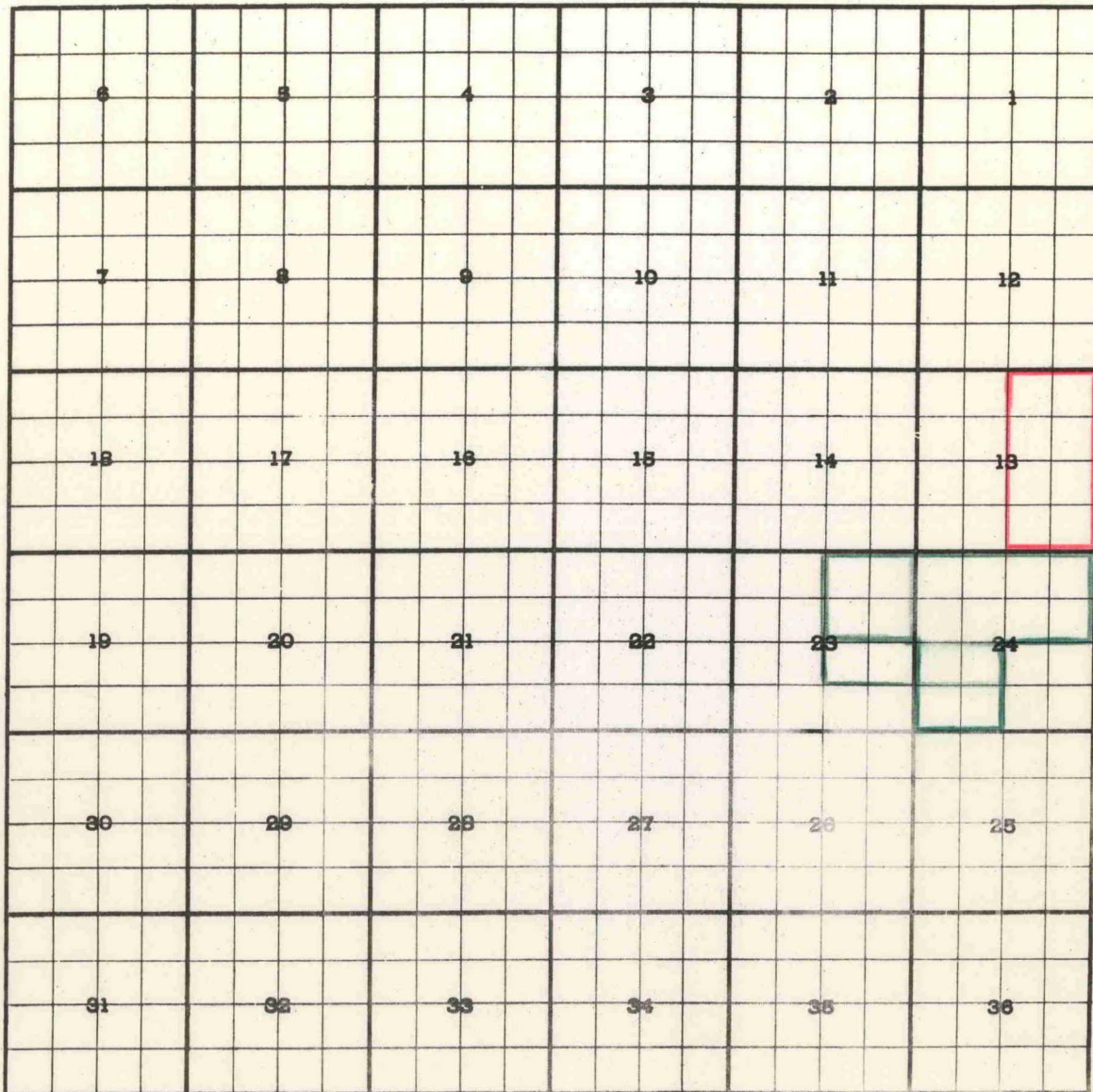
PURPOSE: One completed oil well capable of producing.

TIDEWATER OIL CO. - A. B. Coates C Well No. 13 in Unit K of Section 24-  
T25S-R37E. Completed in Montoya April 22, 1961.  
TOP OF PERFORATIONS 6854'.

Proposed extension colored in green. SECTION 24: SW/4

County LEA Pool JUSTIS-PADDOCK

TOWNSHIP 25 *South*, RANGE 37 *East*, NEW MEXICO PRINCIPAL MERIDIAN



PURPOSE: Two (2) completed oil wells capable of producing.

AMERADA PET. CORP. - Ida Wimberley No. 13 in Unit M of Section 24-T25S-R37E.

Completed in Paddock December 17, 1960. TOP OF PERFORATIONS 5017'.

ADDITION-ATLANTIC REFINING CO. - Carlson Federal "A" No. 1 in Unit I of Section 23-

T25S-R37E. Completed in Paddock June 9, 1961. DEPTH TO CASING SHOE 6050'.

Proposed extensions colored in green. SECTION 23: NE/4

SECTION 24: N/2 and SW/4

ADDITION-----SECTION 23: N/2 SE/4



County LEA Pool LEA DEVONIAN

TOWNSHIP 20 *South*, RANGE 34 *East*, NEW MEXICO PRINCIPAL MERIDIAN

6	8	4	3	2	1	
7	8	9	10	11	12	
13	17	18	15	14	13	
19	20	21	22	23	24	
30	29	28	27	26	25	
31	32	33	34	35	36	

PURPOSE: One completed oil well capable of producing.

THE OHIO OIL CO. - Lea Unit Well No. 5 in Unit J of Section 12-T20S-R34E.

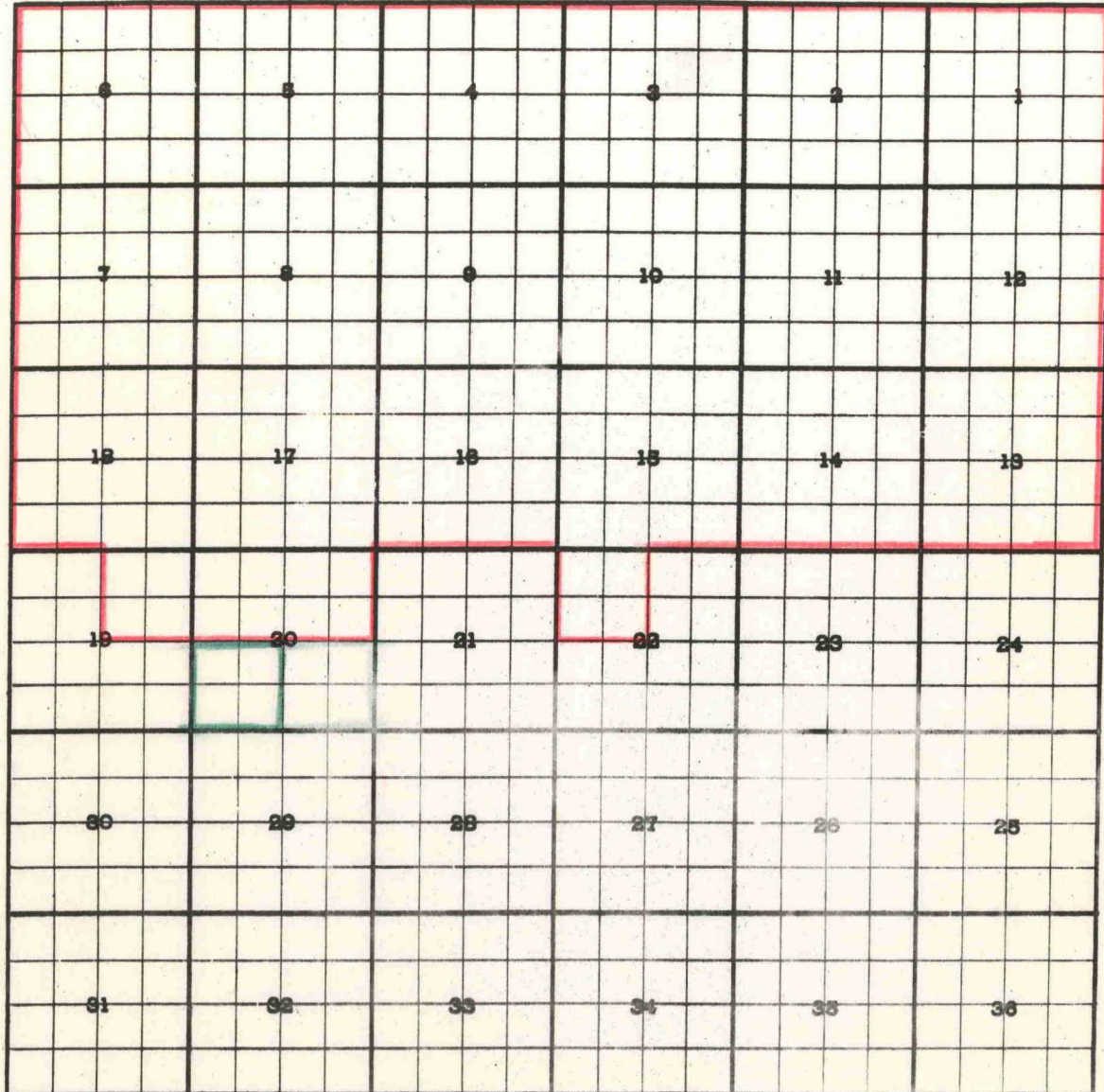
Completed in Devonian June 21, 1961.

DEPTH TO CASING SHOE 14,353'.

Proposed extension colored in green. SECTION 12: SE/4

County EDDY Pool LOCO HILLS

TOWNSHIP 18 *South*, RANGE 29 *East*, NEW MEXICO PRINCIPAL MERIDIAN



PURPOSE: Two (2) completed oil wells capable of producing.

S. P. YATES & MARTIN YATES, III - Federal 70 No. 1 in Unit M of Section 20-T18S-R29E. Completed in Grayburg May 13, 1961.

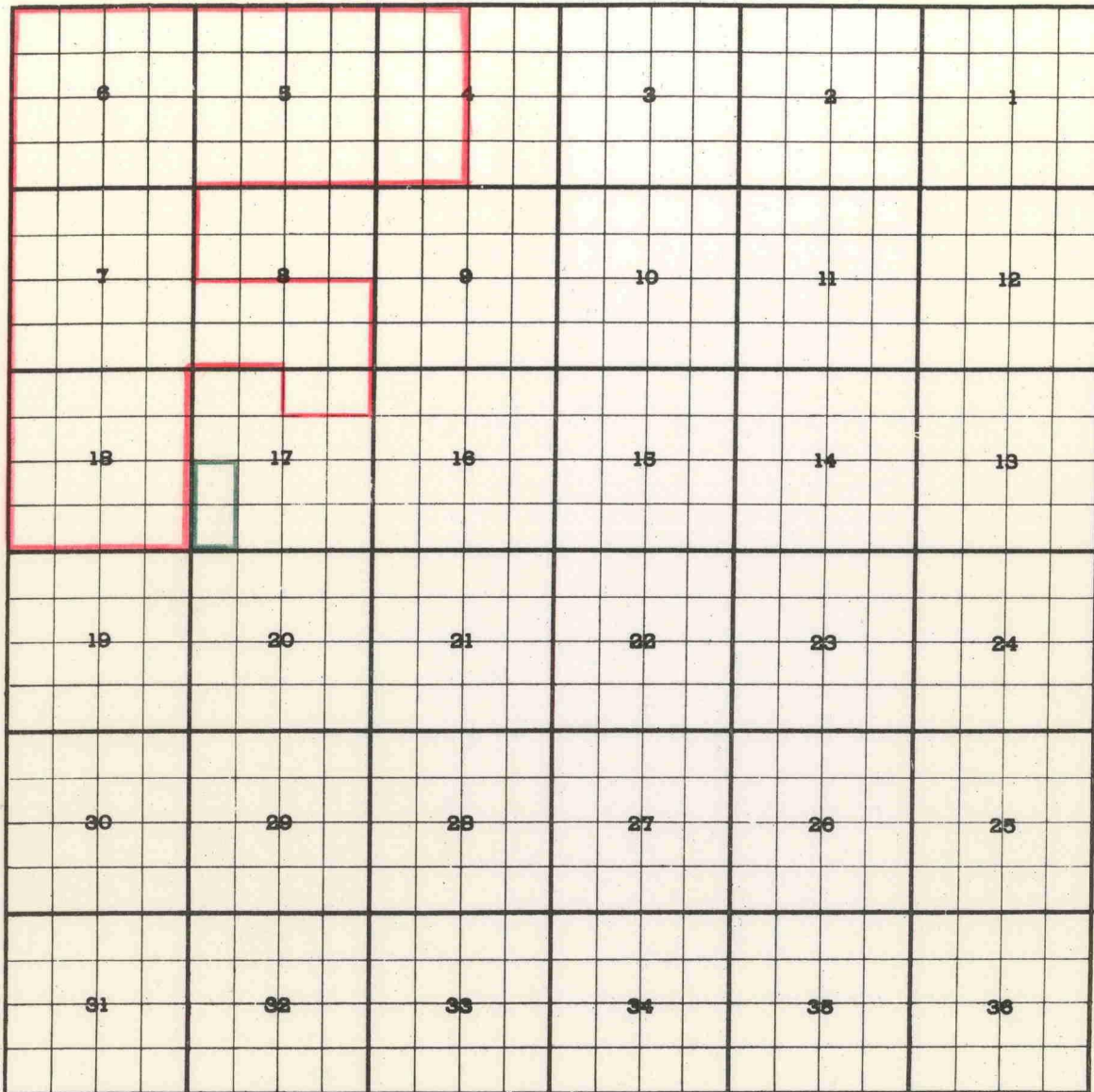
TOP OF PERFORATIONS 2387'.

Proposed extension colored in green. SECTION 20: SW/4

THIS IS AN ADDITION

County EDDY Pool LOCO HILLS

TOWNSHIP 18 *South*, RANGE 30 *East*, NEW MEXICO PRINCIPAL MERIDIAN



PURPOSE: As stated on first page of Exhibit (o).

ADDITION-A. J. SMITH et al - Canfield Well No. 1 A in Unit L of Section 17-T18S-R30E.

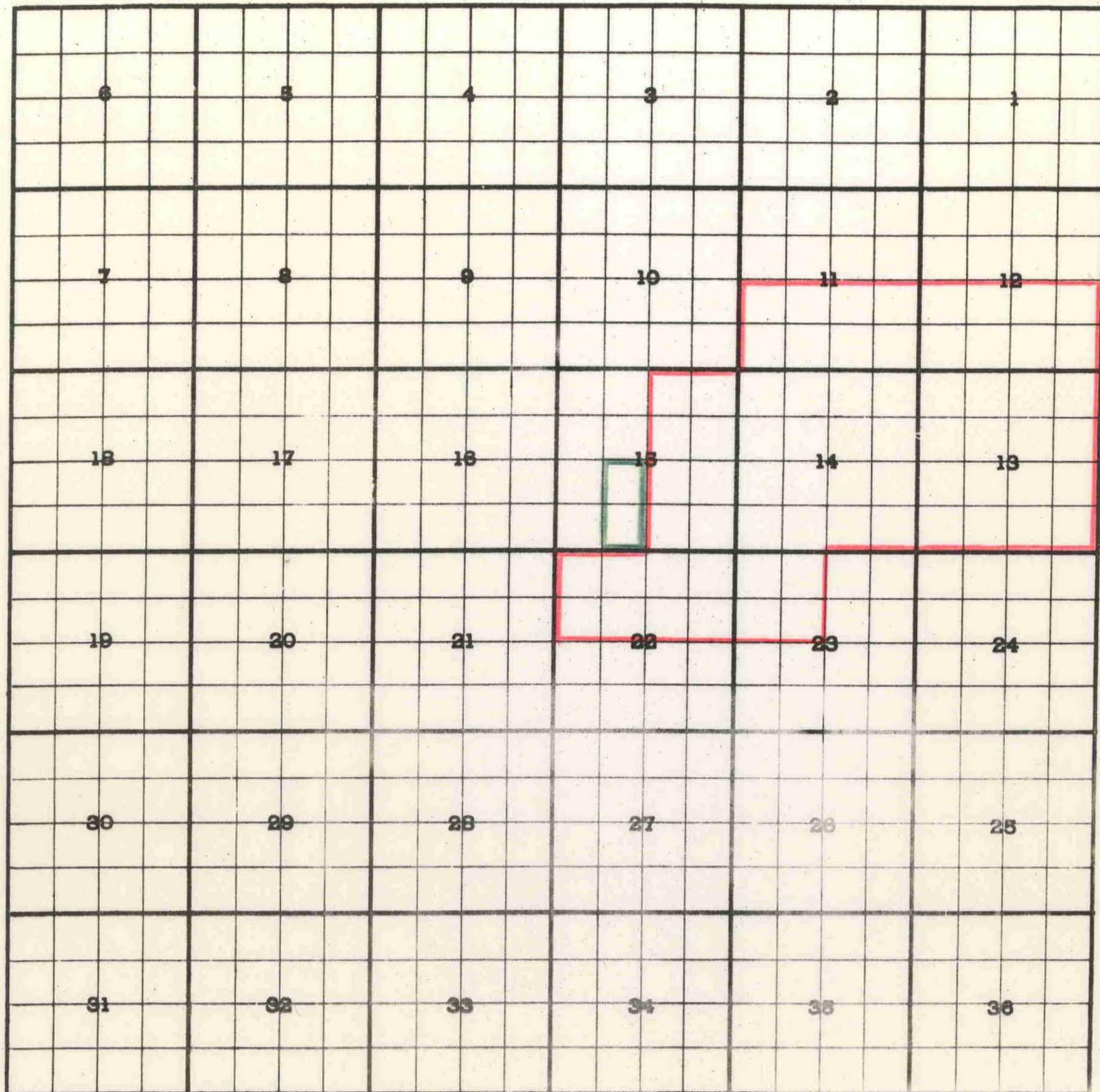
Completed in Grayburg July 4, 1961.

TOP OF PERFORATIONS 2998'.

Proposed additional extension colored in green. SECTION 17: W/2 SW/4

County EDDY Pool EAST MILLMAN-QUEEN

TOWNSHIP 19 *South*, RANGE 28 *East*, NEW MEXICO PRINCIPAL MERIDIAN



PURPOSE: One completed oil well capable of producing.

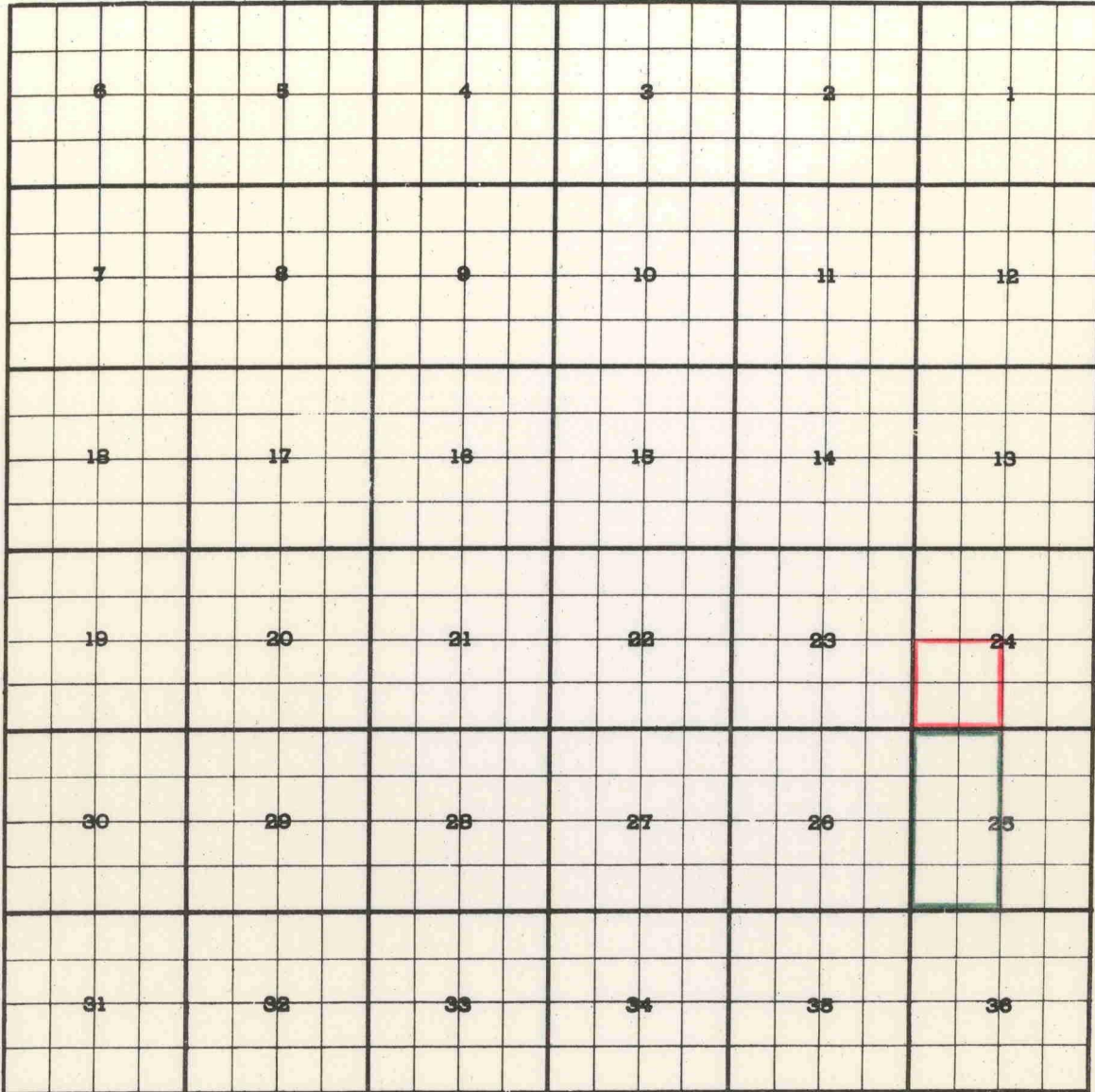
WESTERN YATES - State 648 Tract 15 Well No. 163 in Unit N of Section 15-  
T19S-R28E. Completed in Queen November 16, 1960.

TOP OF PERFORATIONS 1782'.

Proposed extensions colored in green. SECTION 15: E/2 SW/4

County LEA Pool MOORE-WOLFCAMP

TOWNSHIP 11 *South*, RANGE 32 *East*, NEW MEXICO PRINCIPAL MERIDIAN



PURPOSE: One completed gas well capable of producing.

TEXACO, INC. - State N. M. "BN" NCT-1 in Unit L of Section 25-T11S-R32E.

Completed in Wolfcamp February 16, 1960.

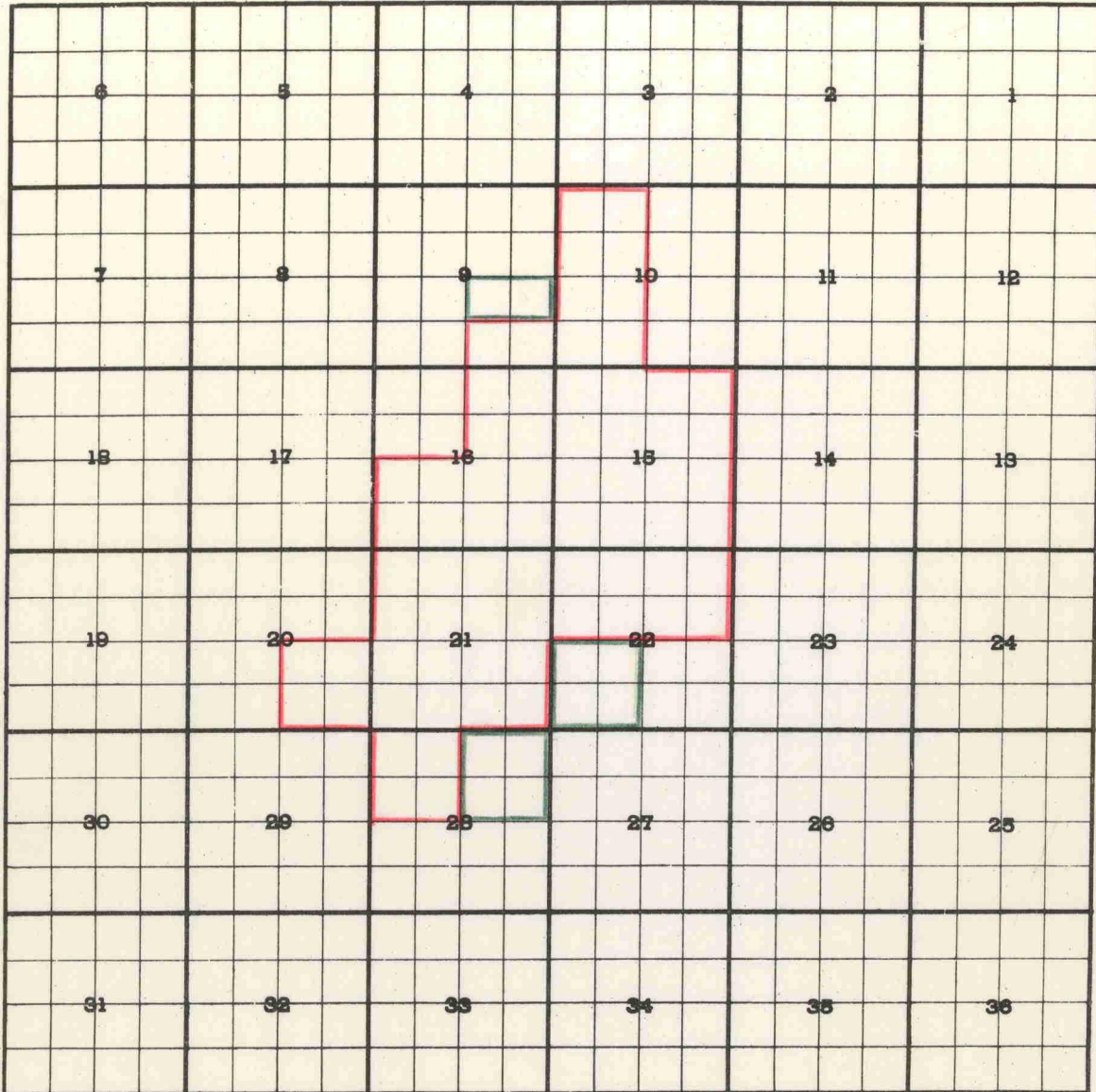
DEPTH TO CASING SHOE 10,232.

Pool boundary colored in red.

Proposed extension colored in green. SECTION 25: W/2

County LEA Pool PADUCA-DELAWARE

TOWNSHIP 25 *South*, RANGE 32 *East*, NEW MEXICO PRINCIPAL MERIDIAN



PURPOSE: Three (3) completed oil wells capable of producing.  
TEXACO, INC. - Cotton Draw Unit No. 48 in Unit L of Section 22-T25S-R32E.  
 Completed in Delaware June 18, 1961. DEPTH TO CASING SHOE 4753'.

ADDITION--TEXACO, INC. - Cotton Draw Unit No. 52 in Unit I of Section 9-25-32.  
 Completion in Delaware July 18, 1961. DEPTH TO CASING SHOE 4828'.

ADDITION--TEXACO, INC. - Cotton Draw Unit No. 51 in Unit B of Section 28-T25S-R32E.  
 Completed in Delaware July 4, 1961. DEPTH TO CASING SHOE 4743'.

Pool boundary colored in red.

Proposed extensions colored in green. SECTION 22: SW/4

SECTION 9: N/2 SE/4

SECTION 28: NE/4