

JER

NOMENCLATURE ADVERTISEMENT FOR JANUARY 1962

CASE 2476

In the matter of the application of the Oil Conservation Commission of New Mexico upon its own motion for an order for the creation of new pools and the deletion and extension of certain existing pools in Eddy, Lea, ~~Chaves~~, and ~~Roosevelt~~ Counties, New Mexico, and giving notice to all persons and parties interested in the subject matter thereof to appear and show cause why such creations, deletions, and extensions should not be made.

a) CREATE a new pool in Eddy County, New Mexico, classified as an oil pool for Seven Rivers production, designated as the Hackberry-Seven Rivers Pool, and described as:

x ✓ TOWNSHIP 19 SOUTH, RANGE 30 EAST, NMPM
SECTION 25: NE/4

b) CREATE a new pool in Eddy County, New Mexico, classified as an oil pool for Lower Wolfcamp production, designated as the Henshaw-Lower Wolfcamp Pool, and described as:

x ✓ TOWNSHIP 16 SOUTH, RANGE 30 EAST, NMPM
SECTION 24: W/2 & SE/4

c) CREATE a new pool in Lea County, New Mexico, classified as an oil pool for Blinebry production, designated as the North Justis-Blinebry Pool, and described as:

x ✓ TOWNSHIP 25 SOUTH, RANGE 37 EAST, NMPM
SECTION 1: NW/4

d) CREATE a new pool in Lea County, New Mexico, classified as an oil pool for McKee production, designated as the North Justis-McKee Pool, and described as:

x ✓ TOWNSHIP 24SOUTH, RANGE 37 EAST, NMPM
SECTION 35: SE/4
SECTION 36: SW/4

x ✓ TOWNSHIP 25 SOUTH, RANGE 37 EAST, NMPM
SECTION 1: W/2
SECTION 2: NE/4

e) CREATE a new pool in Lea County, New Mexico, classified as an oil pool for Drinkard production, designated as the North Justis~~A~~Tubb-Drinkard Pool, and described as:

x ✓ TOWNSHIP 25 SOUTH, RANGE 37 EAST, NMPM
SECTION 1: NE/4

January 1962 Nomenclature

f) CREATE a new pool in Eddy County, New Mexico, classified as an oil pool for Delaware production, designated as the North Mañaga-Delaware Pool, and described as:

✓ *Contract* ✓
TOWNSHIP 24 SOUTH, RANGE 28 EAST, NMPM
SECTION 2: SW/4

g) ~~DELETE~~ the Red Lake (Grayburg-San Andres) Pool in Eddy County, New Mexico, ~~described as:~~ *by the deletion of the following described acreage:*

✓
TOWNSHIP 17 SOUTH, RANGE 28 EAST, NMPM
SECTION 2: SW/4
SECTION 3: S/2
SECTION 4, 5, & 8: (All of sections)
SECTION 9: W/2 & W/2 E/2
SECTION 10: N/2, SE/4 & N/2 SW/4
SECTION 11: W/2
SECTION 16: N/2
SECTION 17: (All)
SECTION 23: N/2 & SE/4
SECTION 24: N/2

h) EXTEND the Arkansas Junction-Queen Gas Pool in Lea County, New Mexico, to include therein: ✓

✓ TOWNSHIP 18 SOUTH, RANGE 36 EAST, NMPM
SECTION 11: S/2

i) EXTEND the South Benson-Yates Pool in Eddy County, New Mexico, to include therein:

✓ TOWNSHIP 19 SOUTH, RANGE 30 EAST, NMPM
SECTION 24: E/2 SW/4 & SW/4 NW/4 ✓

j) EXTEND the Cedar Lake-Abo Pool in Eddy County, New Mexico, to include therein:

✓ TOWNSHIP 17 SOUTH, RANGE 31 EAST, NMPM
SECTION 19: SE/4 SE/4 ✓

k) EXTEND the Empire-Paddock Pool in Eddy County, New Mexico, to include therein:

✓ TOWNSHIP 18 SOUTH, RANGE 27 EAST, NMPM
SECTION 3: N/2 N/2
SECTION 4: NE/4 ✓

l) EXTEND the Fren-Seven Rivers Pool in Eddy County, New Mexico, to include therein:

✓ TOWNSHIP 17 SOUTH, RANGE 31 EAST, NMPM
SECTION 7: E/2 SE/4
SECTION 18: E/2 NE/4 ✓

January 1962 Nomenclature

m) EXTEND the North Hackberry-Yates Pool in Eddy County, New Mexico, to include therein:

✓ TOWNSHIP 19 SOUTH, RANGE 30 EAST, NMPM
SECTION 25: NE/4 SE/4

✓ TOWNSHIP 19 SOUTH, RANGE 31 EAST, NMPM
SECTION 30: NW/4 SW/4

n) EXTEND the North Justis-Ellenburger Pool in Lea County, New Mexico, to include therein:

✓ TOWNSHIP 24 SOUTH, RANGE 37 EAST, NMPM
SECTION 36: SW/4

✓ TOWNSHIP 25 SOUTH, RANGE 37 EAST, NMPM
SECTION 1: W/2

o) EXTEND THE North Justis-Fusselman Pool in Lea County, New Mexico, to include therein:

✓ TOWNSHIP 25 SOUTH, RANGE 37 EAST, NMPM
SECTION 2: NE/4

p) EXTEND THE Justis-Tubb-Drinkard Pool in Lea County, New Mexico, to include therein:

✓ TOWNSHIP 25 SOUTH, RANGE 38 EAST, NMPM
SECTION 31: NW/4

q) EXTEND the Paddock Pool in Lea County, New Mexico, to include therein:

✓ TOWNSHIP 21 SOUTH, RANGE 37 EAST, NMPM
SECTION 30: E/2 NW/4

r) EXTEND the Pecos-Delaware Pool in Eddy County, New Mexico, to include therein:

✓ TOWNSHIP 26 SOUTH, RANGE 29 EAST, NMPM
SECTION 35: Lot 1

s) EXTEND the East Red Lake-Queen Pool in Eddy County, New Mexico, to include therein:

✓ TOWNSHIP 17 SOUTH, RANGE 28 EAST, NMPM
SECTION 12: NW/4 NE/4

t) EXTEND the Shugart(Yates-Seven Rivers-Queen-Grayburg) Pool in Eddy County, New Mexico, to include therein:

✓ TOWNSHIP 18 SOUTH, RANGE 30 EAST, NMPM
SECTION 12: SE/4 SE/4
SECTION 25: S/2 S/2

TOWNSHIP 18 SOUTH, RANGE 31 EAST, NMPM
SECTION 7: SW/4 SW/4

January 1962 Nomenclature

u) EXTEND the North Square Lake-Grayburg Pool in Eddy County, New Mexico, to include therein:

✓ TOWNSHIP 16 SOUTH, RANGE 31 EAST, NMPM

SECTION 5: Lots 13 & 14 & N/2 SW4

SECTION 6: Lot 16 & NE/4 SE/4

San Andres Formation

v) That the vertical limits of the North Square Lake-Grayburg Pool be extended to include the ~~Livingston Sand Pool~~, and rename the North Square Lake-Grayburg Pool to be North Square Lake-Grayburg-~~Livingston Sand~~ Pool.

San Andres

w) EXTEND the Vacuum-Abo Pool in Lea County, New Mexico, to include therein:

✓ TOWNSHIP 17 SOUTH, RANGE 35 EAST, NMPM

SECTION 34: SE/4

County Lea Pool North Justis-Blinebry

Township 25 South Range 37 East NMPM

6	5	4	3	2	1
7	8	9	10	11	12
18	17	16	15	14	13
19	20	21	22	23	24
30	29	28	27	26	25
31	32	33	34	35	36

PURPOSE: One (1) completed oil well capable of producing.

DISCOVERY WELL: J. C. Williamson - Westates Federal No. 5 in Unit E of
Section 1,-25-37. Completed in Blinbry September 1, 1961. TOP OF
PERFORATIONS 5270'

Vertical limits to be the Blinebry formation. Top of which is at a depth of 5005'(-1867'
on the Electric Log of the J. C. Williamson-Westates Federal No. 4, Unit E of 1-25-37.
Proposed pool boundary colored in green. Section 1: NW/4

County Lea Pool NORTH JUSTIS-MCKEE

Tounship 24 South Range 37 East NMPM

6	5	4	3	2	1
7	8	9	10	11	12
18	17	16	15	14	13
19	20	21	22	23	24
30	29	28	27	26	25
31	32	33	34	35	36

PURPOSE: five (5) oil wells capable of producing.

DISCOVERY WELL: Texaco, Inc. - G. L. Erwin (b) NCT-2 No. 1 in Unit P of
Section 35-24-37. Completed in McKee August 16, 1961. TOP OF PERFORATIONS 7928'
GULF OIL CORP. - W. A. Ramsay "C" No. 2 in Unit M of Section 36-24-37. Completed
in McKee October 24, 1961. TOP OF PERFORATIONS 7938'

Proposed pool boundary colored in green. Section 35: SE/4

Section 36: SW/4

Section 2: NE/4

County Lea Pool North Justis-BlinebryTounship 25 South Range 37 East NMPM

6	5	4	3	2	1
7	8	9	10	11	12
18	17	16	15	14	13
19	20	21	22	23	24
30	29	28	27	26	25
31	32	33	34	35	36

PURPOSE: One (1) completed oil well capable of producing.

DISCOVERY WELL: J. C. Williamson - Westates Federal No. 5 in Unit E of
Section 1,-25-37. Completed in Blinebry September 1, 1961. TOP OF
PERFORATIONS 5270'

Vertical limits to be the Blinebry formation. Top of which is at a depth of 5005'(-1867'
on the Electric Log of the J. C. Williamson-Westates Federal No. 4,Unit E of 1-25-37.
Proposed pool boundary colored in green. Section 1: NW/4

County Lea Pool NORTH JUSTIS-MCKEETounship 24 South Range 37 East NMPM

6	5	4	3	2	1
7	8	9	10	11	12
18	17	16	15	14	13
19	20	21	22	23	24
30	29	28	27	26	25
31	32	33	34	35	36

PURPOSE: five (5) oil wells capable of producing.

DISCOVERY WELL: Texaco, Inc. - G. L. Erwin (b) NCT-2 No. 1 in Unit P of
Section 35-24-37. Completed in McKee August 16, 1961. TOP OF PERFORATIONS 7928'
GULF OIL CORP. - W. A. Ramsay "C" No. 2 in Unit M of Section 36-24-37. Completed
in McKee October 24, 1961. TOP OF PERFORATIONS 7938'

Proposed pool boundary colored in green. Section 35: SE/4

Section 36: SW/4

County Lea Pool NORTH JUSTIS-MCKEETounship 25 South Range 37 East NMPM

6	5	4	3	2	
7	8	9	10	11	12
18	17	16	15	14	13
19	20	21	22	23	24
30	29	28	27	26	25
31	32	33	34	35	36

PURPOSE: As stated on first page of this Exhibit dJ. C. WILLIAMSON - Westates Federal No. 6 in Unit D of Section 1-25-37.Completed in McKee September 31, 1961. TOP OF PERFORATIONS 7900'CITIES SERVICE PETROLEUM CO. - Hodges "B" No. 2 in Unit L of Section 1-25-37.Completed in McKee formation November 8, 1961. TOP OF PERFORATIONS 7993'AMERADA PETROLEUM CORP. - State NJ "A" No. 1 in Unit A of Section 2-25-37.Completed in McKee November 25, 1961. TOP OF PERFORATIONS 8139'Proposed pool boundary colored in green. Section 1: W/2Section 2: NE/4

County Lea Pool NORTH JUSTIS TUBB-DRINKARDTounship 25 South Range 37 East NMPM

6	5	4	3	2	1
7	8	9	10	11	12
18	17	16	15	14	13
19	20	21	22	23	24
30	29	28	27	26	25
31	32	33	34	35	36

PURPOSE: two (2) completed oil wells capable of producing.DISCOVERY WELL: J. C. Williamson - Westates Federal No. 5 in Unit E of
Section 1-25-37. Completed in the Drinkard August 4, 1961. TOP OF PERFORATIONS 5958'Proposed pool boundary colored in green; Section 1: NE/4ADDITIONS: Section 1: NW/4Section 2: NE/4Vertical Limits to be the Tubb & Drinkard formation. The top of which is at 5655'
(-2517) on the Electric Log of the J. C. Williamson-Westates Federal No. 4 Unit E
of 1-25-37.

~~Case 2476: (a) CREATION OF AN OIL POOL~~
TO BE DISMISSED PENDING FURTHER STUDY:

County Eddy Pool Hackberry - Seven Rivers

TOWNSHIP 19 South, RANGE 30 East, NEW MEXICO PRINCIPAL MERIDIAN

6	5	4	3	2	1
7	8	9	10	11	12
18	17	16	15	14	13
19	20	21	22	23	24
30	29	28	27	26	25
31	32	33	34	35	36

Purpose: Two completed oil wells capable of producing

Discovery Well: G.W./STRAKE Le Bow Fed. No. 1 in Unit H of Section
25-19-30. Completed in Seven Rivers October 26, 1961

Top of perforations 2054

G. W. STRAKE Le Bow Fed. No. 7 in Unit G of Section
25-19-30, completed in Seven Rivers, December 17,
1961. Top of Perforations 2040

Proposed pool boundary colored in green. Section 25: NE/4

** TO BE DISMISSED PENDING FURTHER STUDY **

County Eddy Pool Henshaw - Lower WolfcampTOWNSHIP 16 South, RANGE 30 East, NEW MEXICO PRINCIPAL MERIDIAN

	6	5	4	3	2	1
7	8	9	10	11	12	
18	17	16	15	14	13	
19	20	21	22	23	24	
30	29	28	27	26	25	
31	32	33	34	35	36	

Purpose: Three completed oil wells capable of producing.

DISCOVERY WELL: SHELL OIL CO. Henshaw Deep Unit No. 1, Unit C, of
Section 24-16-31. Completed in Lower Wolfcamp December
2, 1960. Top of perforations 8822SHELL OIL CO. - Henshaw Deep Unit No. 2 in Unit O of
Section 24-16-30. Completed in Lower Wolfcamp April 9,
1961, Top of perforations 8753SHELL OIL CO. Henshaw Deep Unit No. 3A in Unit K of
Section 24-16-30, completed in Lower Wolfcamp November

4, 1961, top of perforations 8711, Lower Wolfcamp marker at 8352 Feet in well No. 3 on the Induction Laterolog.

Proposed pool boundary colored in green. Section 24: W/2 & SE/4.

To be dismissed pending further study

County Lea Pool NORTH JUSTIS TUBB-DRINKARD

Tounship 24 South Range 37 East NMPM

6	5	4	3	2	1
7	8	9	10	11	12
18	17	16	15	14	13
19	20	21	22	23	24
30	29	28	27	26	25
31	32	33	34	35	36

PURPOSE: As stated on page one (1) of this Exhibit e

ADDITION: TEXACO, INC. = G. L. Erwin (b) NCT-2 No. 1 in Unit P of Section 35-24-37
 Completed in Drinkard August 17, 1961. TOP OF PERFORATIONS 5958'

Purposed pool boundary colored in green. Section 35: SE/4-ADDITION

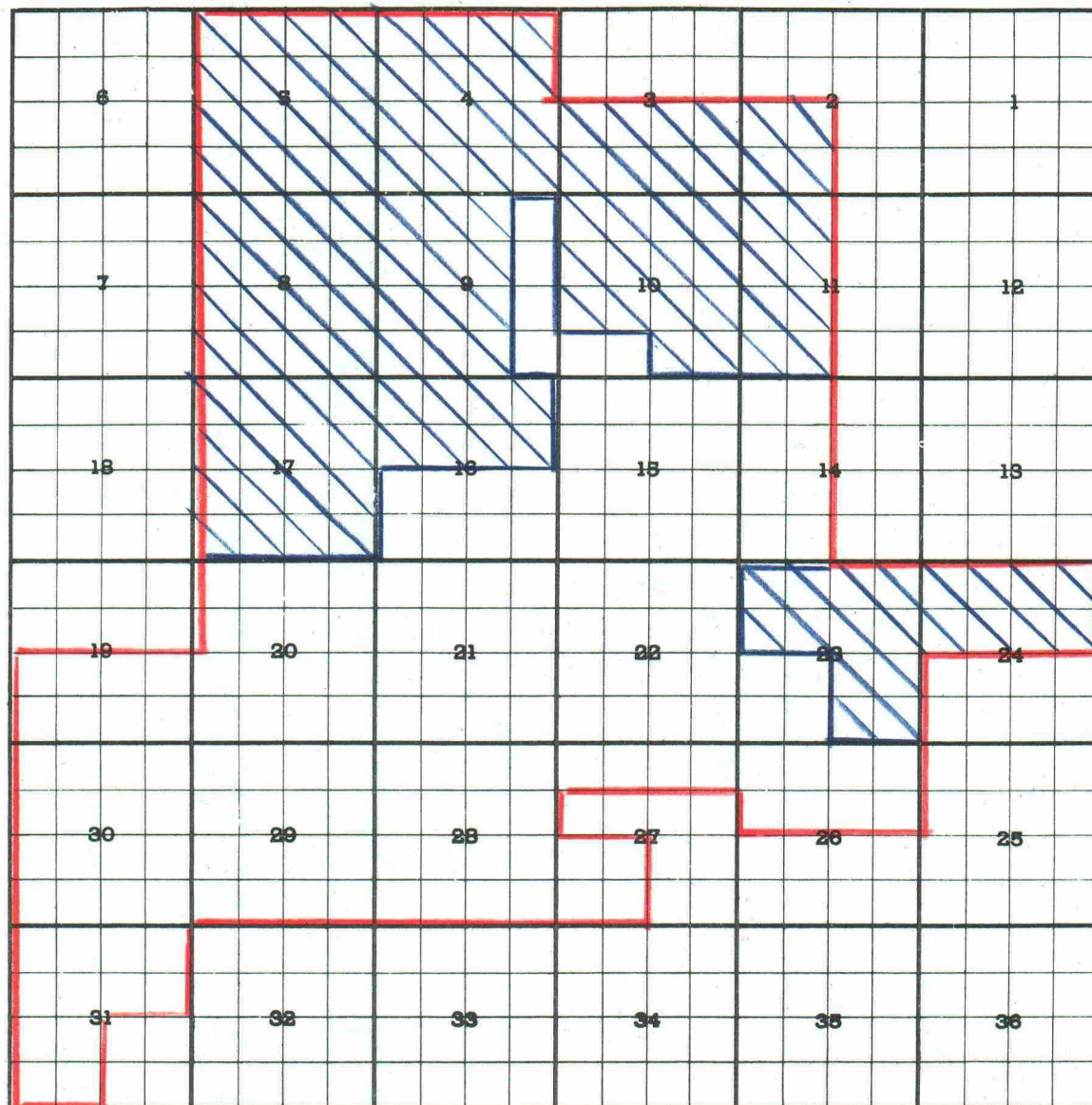
County Eddy Pool North Malaga - DelawareTOWNSHIP 24 South, RANGE 28 East, NEW MEXICO PRINCIPAL MERIDIAN

	6	5	4	3	2	1
7	8	9	10	11	12	
18	17	16	15	14	13	
19	20	21	22	23	24	
30	29	28	27	26	25	
31	32	33	34	35	36	

Purpose: One completed oil well capable of producing.

Discovery well: PERRY R. BASS - Julia Beemon et al No. 1, Unit K
of Section 2-24-28. Completed in Delaware Sand
August 19, 1954. Top of perforations 4678.

Proposed pool boundaries colored in green. Section 2: SW/4.

*Deletion**From*County Eddy Pool Red Lake (Grayburg-San Andres)TOWNSHIP 17 South, RANGE 28 East, NEW MEXICO PRINCIPAL MERIDIAN

Purpose: To eliminate non-productive acreage

Pool boundary colored in red.

Proposed deletions colored in blue.

Section 2: SW/4, Section 3: S/2, Section 4, 5 & 8: all

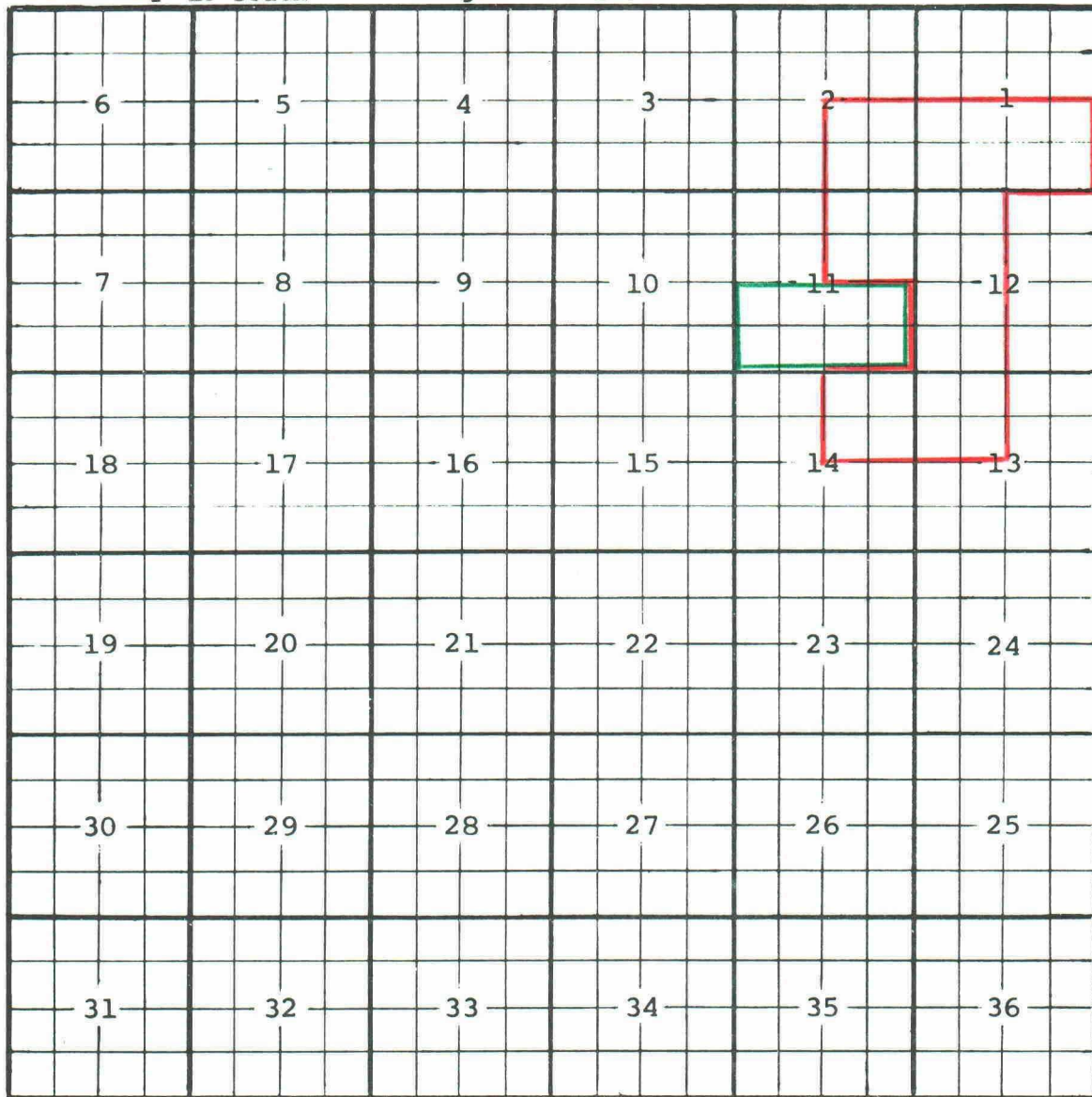
Section 9: W/2 & W/2 E/2, Section 10: N/2, SE/4, & N/2 SW/4,
Section 11: W/2

Section 16: N/2, Section 17: All, Section 23 N/2 & SE/4

Section 24: N/2

County Lea Pool ARKANSAS JUNCTION-QUEEN GAS

Tounship 18 South Range 36 East NMPM



PURPOSE: TWO (2) completed gas wells capable of producing

CONTINENTAL OIL CO.-State KR-11 No. 1 in Unit P of Section 11-18-36. Completed in Queen July 15, 1960. TOP OF PERFORATIONS 4470'

CONTINENTAL OIL CO.-State KS-11 No. 1 in Unit K of Section 11-18-36. Completed in Queen December 6, 1960. TOP OF PERFORATIONS 4686'

Pool boundary colored in red.

Proposed extension colored in green. Section 11: S/2

County Eddy Pool South Benson-YatesTOWNSHIP 19 South, RANGE 30 East, NEW MEXICO PRINCIPAL MERIDIAN

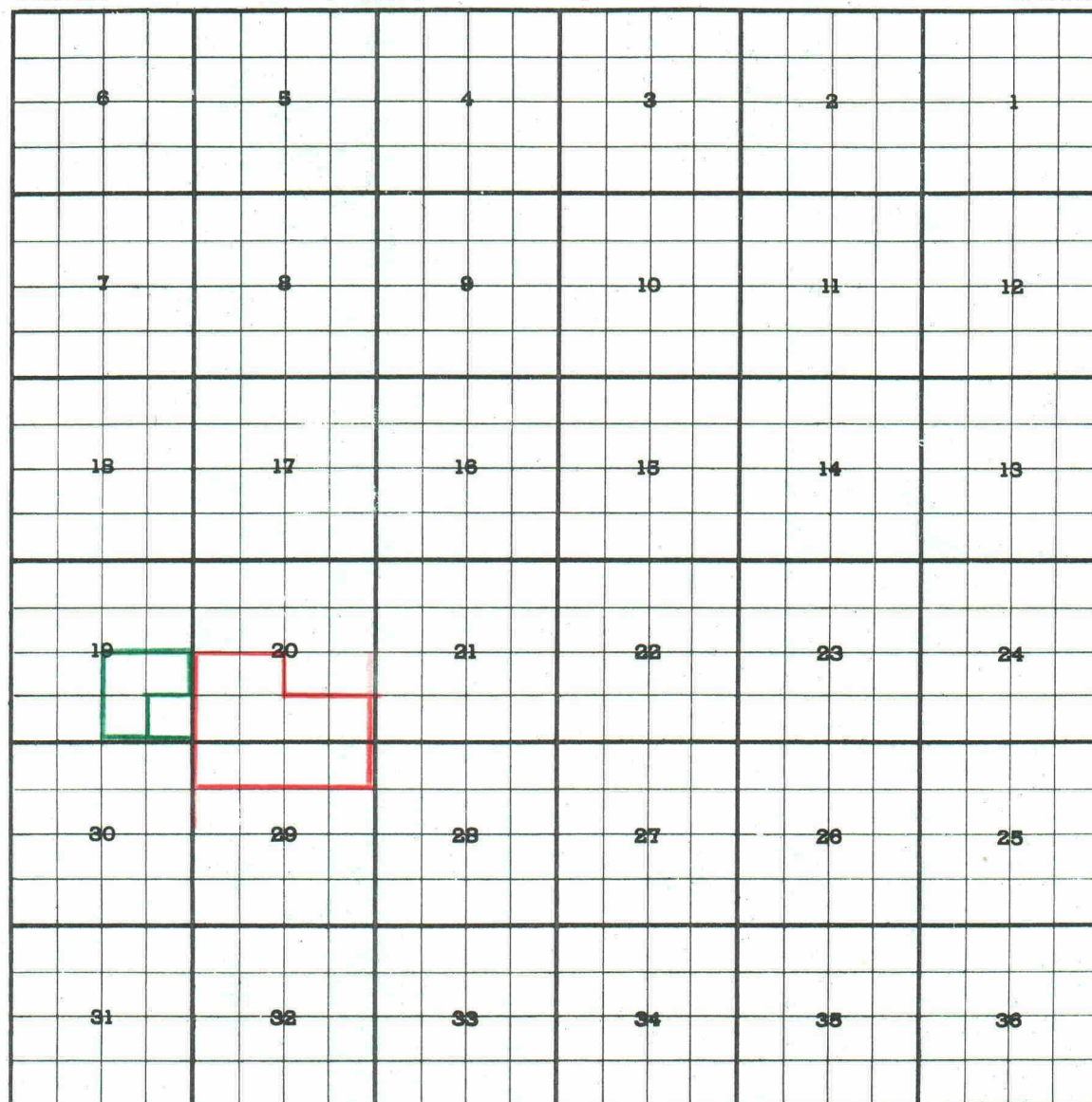
6	5	4	3	2	1
7	8	9	10	11	12
13	17	16	15	14	13
19	20	21	22	23	24
30	29	28	27	26	25
31	32	33	34	35	36

Purpose: Five completed oil wells capable of producing.GULF OIL CORP. Fed. Holder "CR" No. 3 in Unit E of Section 24-19-30.Completed in Yates November 1, 1961, Top of perforations 1834.GULF OIL CORP. Fed. Holder "CR" No. 4 in Unit K of Section 24-19-30,Completed in Yates November 1, 1961, Top of perforations 1807.GULF OIL CORP. Fed. Holder "CR" No. 6 in Unit N of Section 24-19-30,
completed in Yates November 20, 1961, Top of perforations 1789.ADDITION: GULF OIL CORP. Fed. Holder "CR" No. 7 in Unit O of Section
24-19-30, completed in Yates December 1, 1961, Top of perfs 1888.GULF OIL CORP. Fed. Holder "CR" No. 5 in Unit J of Section
24-19-30, completed in Yates January 4, 1962, Top of Perfs 1896.

Pool boundary colored in red.

Proposed extension colored in green. Section 24: E/2 SW/4 & SW/4 NW/4

ADDITION: Section 24: W/2 SE/4

County Eddy Pool Cedar Lake-AboTOWNSHIP 17 South, RANGE 31 East, NEW MEXICO PRINCIPAL MERIDIAN

Purpose: ^{Two}~~one~~ completed oil well capable of producing:

FREN OIL CO. Max Friess No. 16 in Unit P of Section 19-17-31, completed in Abo September 16, 1961, Top of perforations 6972.

ADDITION: FREN OIL CO. Max Friess Fed.No.17 in Unit O of Sec. 19-17-31, completed in Abo Jan., 1, 1962, Top of perforations 6928.

Pool boundary colored in red.

Proposed extensions colored in green. Section 19 SE/4 SE/4

ADDITION: Sec. 19 SW/4 SE/4 & N/2 SE/4

6	5	4	3	2	1
7	8	9	10	11	12
13	17	16	15	14	13
19	20	21	22	23	24
30	29	28	27	26	25
31	32	33	34	35	36

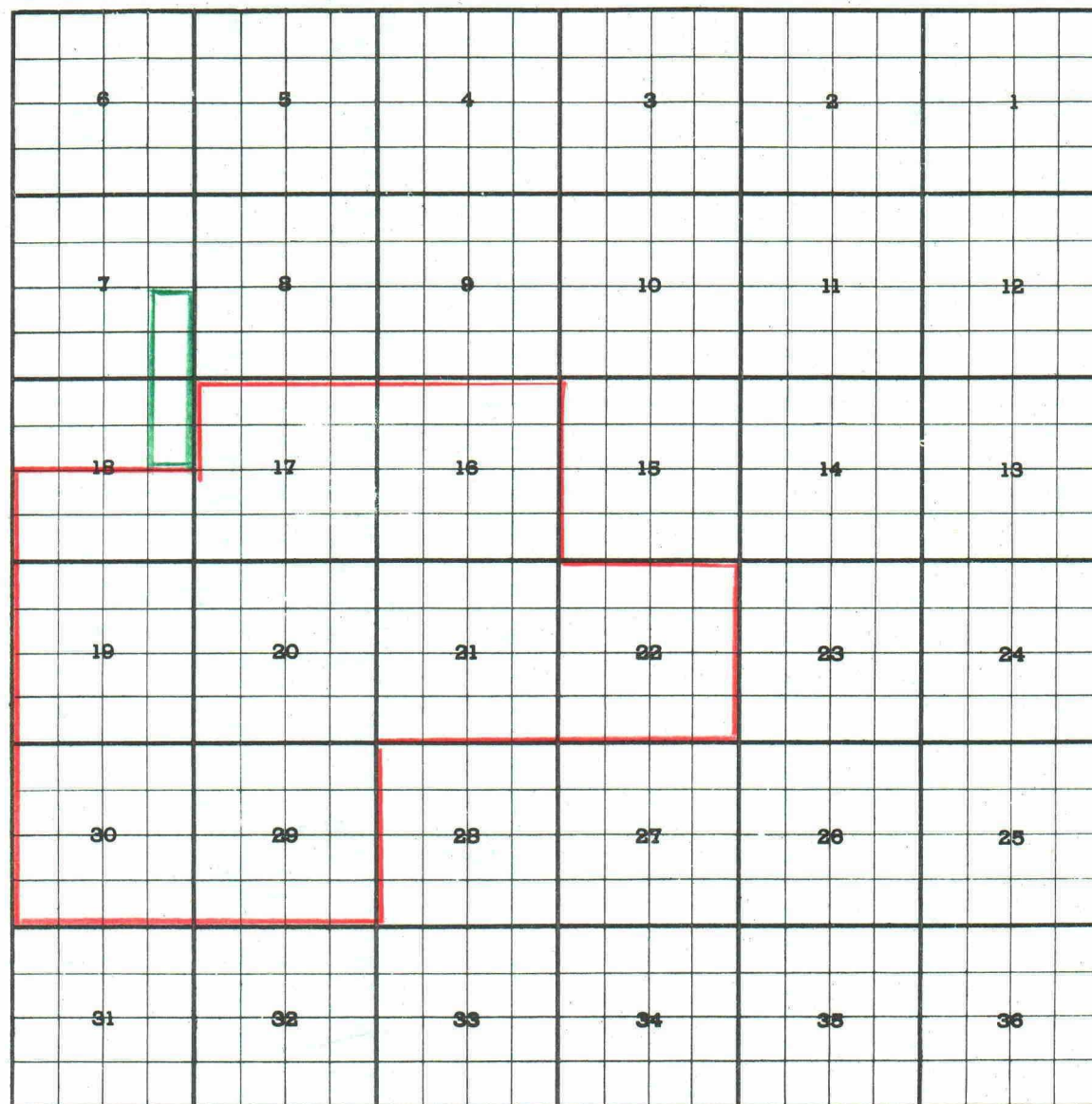
PAN AMERICAN PET. CORP. - USA Malco Refining Gas Unit O, No. 1
in Unit G of Section 4-18-27. Completed in Paddock October 17, 1961.
Top of Perfs 3050.

Proposed extensions colored in green. Section 3 N/2 N/2

TO BE DISMISSED PENDING FURTHER STUDY.

County Eddy

Pool

Fren^h Seven RiversTOWNSHIP 17 *South*, RANGE 31 *East*, NEW MEXICO PRINCIPAL MERIDIAN

Purpose: One completed oil well capable of producing

SINCLAIR OIL & GAS CO. J. L. Keel "A", No. 10 in Unit J of
Section 7-17-31, Completed in Seven Rivers October 1, 1961
Top of perforations 1970.

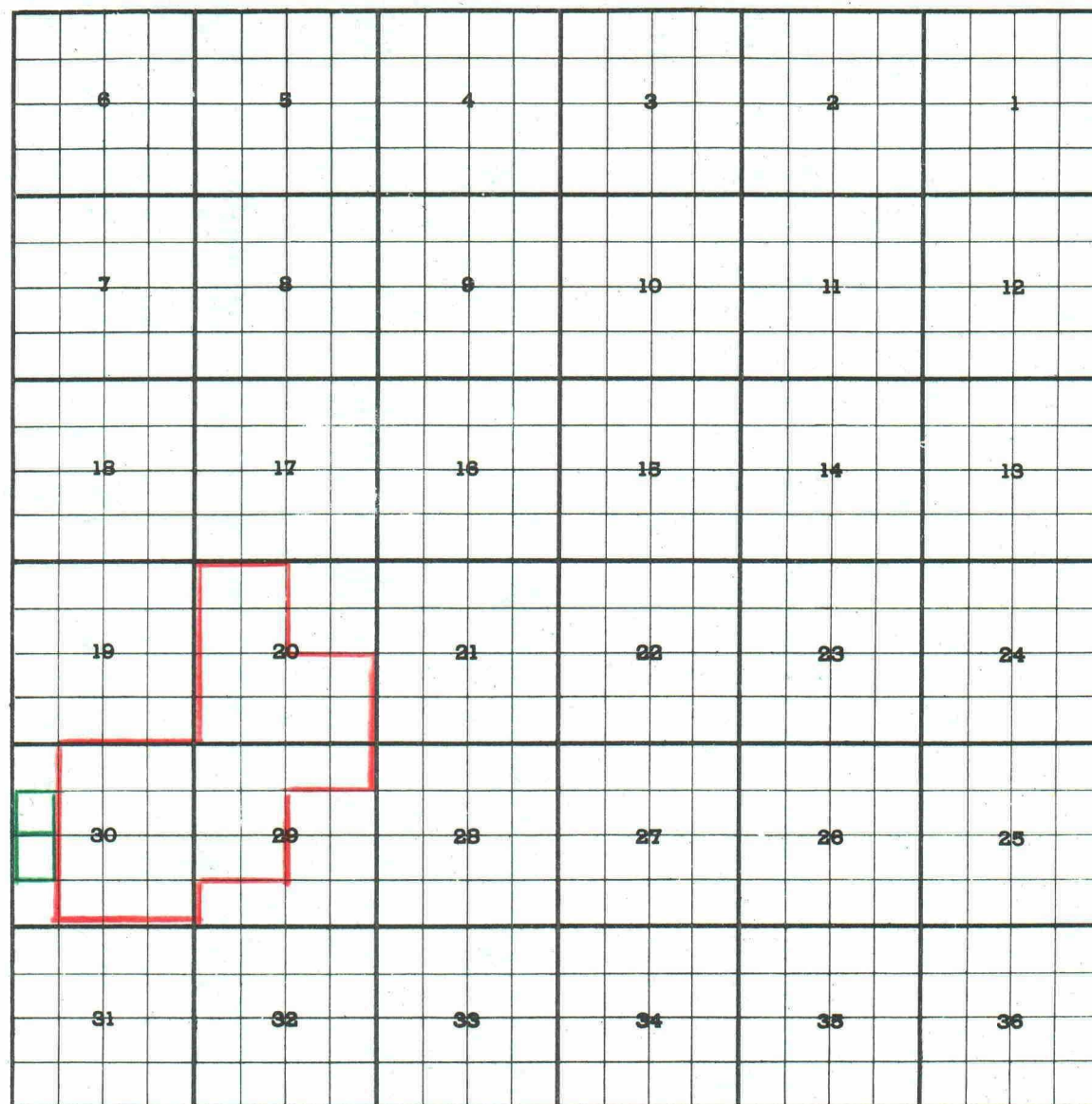
Pool boundary colored in red.

Proposed extensions colored in green: Section 7 E/2 SE/4
Section 18 E/2 NE/4

County Eddy Pool North Hackberry YatesTOWNSHIP 19 South, RANGE 30 East, NEW MEXICO PRINCIPAL MERIDIAN

	6	5	4	3	2	1
7	8	9	10	11	12	
18	17	16	15	14	13	
19	20	21	22	23	24	
30	29	28	27	26	25	
31	32	33	34	35	36	

Purpose: Three completed oil wells capable of producing.G. W. STRAKE: Le Bow Fed. No.6 in Unit I of Section 25-19-30.
Completed Yates November 26, 1961, Top of perforations 1936.ADDITION: G. W. STRAKE Le Bow Fed. No. 8 in Unit J of Section 25-19-30,
completed in Yates December 17, 1961, Top of perfs 1860;G. W. STRAKE Le Bow Fed. No. 9 in Unit H of Section 25-19-30,
Completed in Yates December 15, 1961., Top of Perfs 1900.Proposed extensions colored in green: Section 25 NE/4 SE/4ADDITION: Section 25 NW/4 SE/4 & S/2 NE/4

County Eddy Pool North Hackberry-YatesTOWNSHIP 19 South, RANGE 31 East, NEW MEXICO PRINCIPAL MERIDIANPurpose: As stated on first page of exhibit(m)Pool boundary colored in redProposed extension colored in green. Section 30 NW/4 SW/4ADDITION: Section 30 SW/4 NW/4

County Lea Pool NORTH JUSTIS-ELLENBURGERTounship 24 South Range 37 East NMPM

6	5	4	3	2	1
7	8	9	10	11	12
18	17	16	15	14	13
19	20	21	22	23	24
30	29	28	27	26	25
31	32	33	34	35	36

PURPOSE: three (3) completed oil wells capable of productionGULF OIL CORP.- W. A. Ramsay "C" No. 2 in Unit M of Section 36-24-37. Completed
in Ellenburger October 19, 1961. TOP OF PERFORATIONS 8381'Pool boundary colored in red.Proposed extension colored in green. Section 36: SW/4

Proposed extension colored in green. Section 1: W/2

Section 1: SW/4

Case 2476: (p) EXTENSION OF AN EXISTING OIL POOL

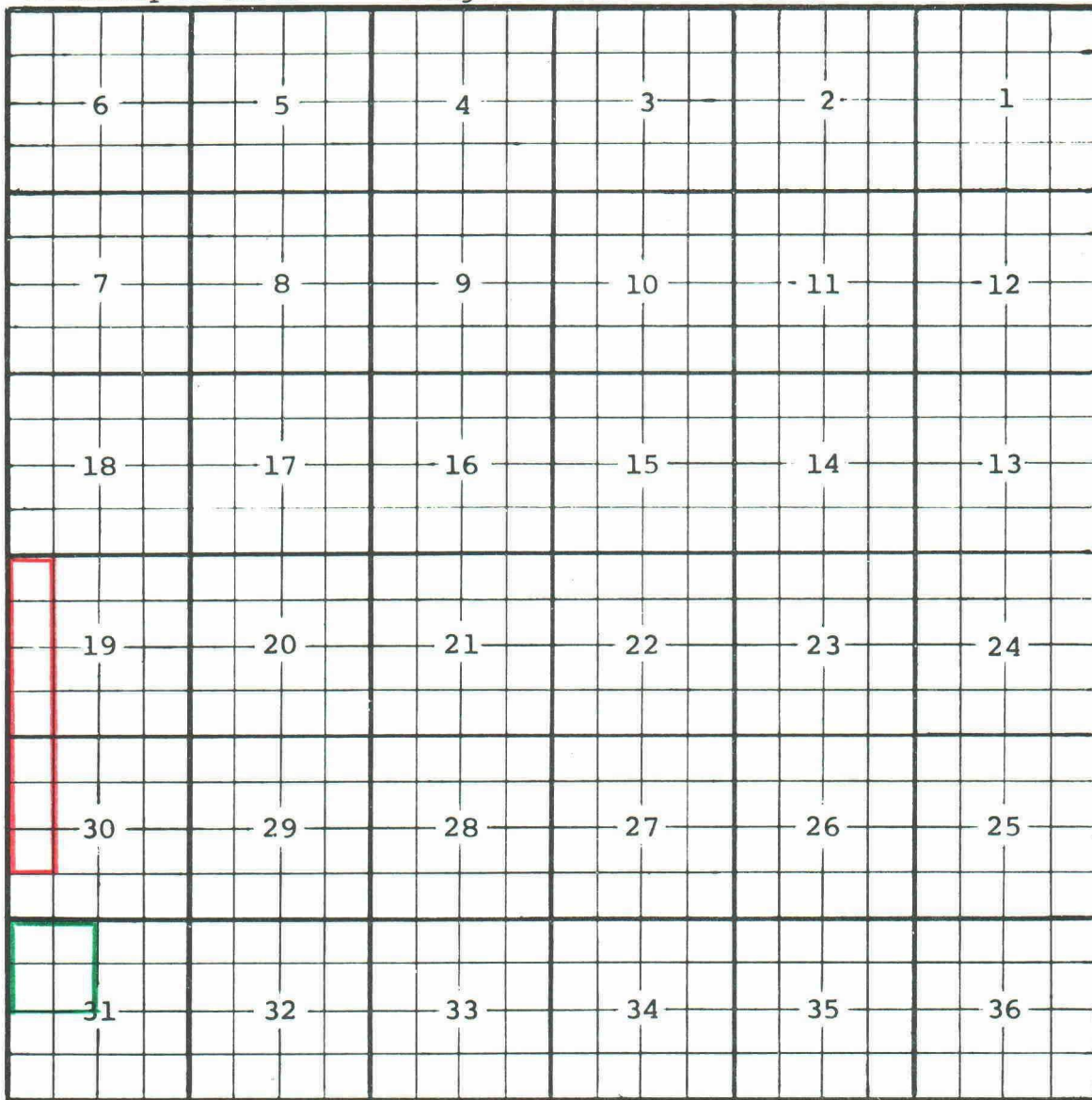
County Lea

Pool JUSTIS TUBB-DRINKARD

Township 25 South

Range 38 East

NMPM

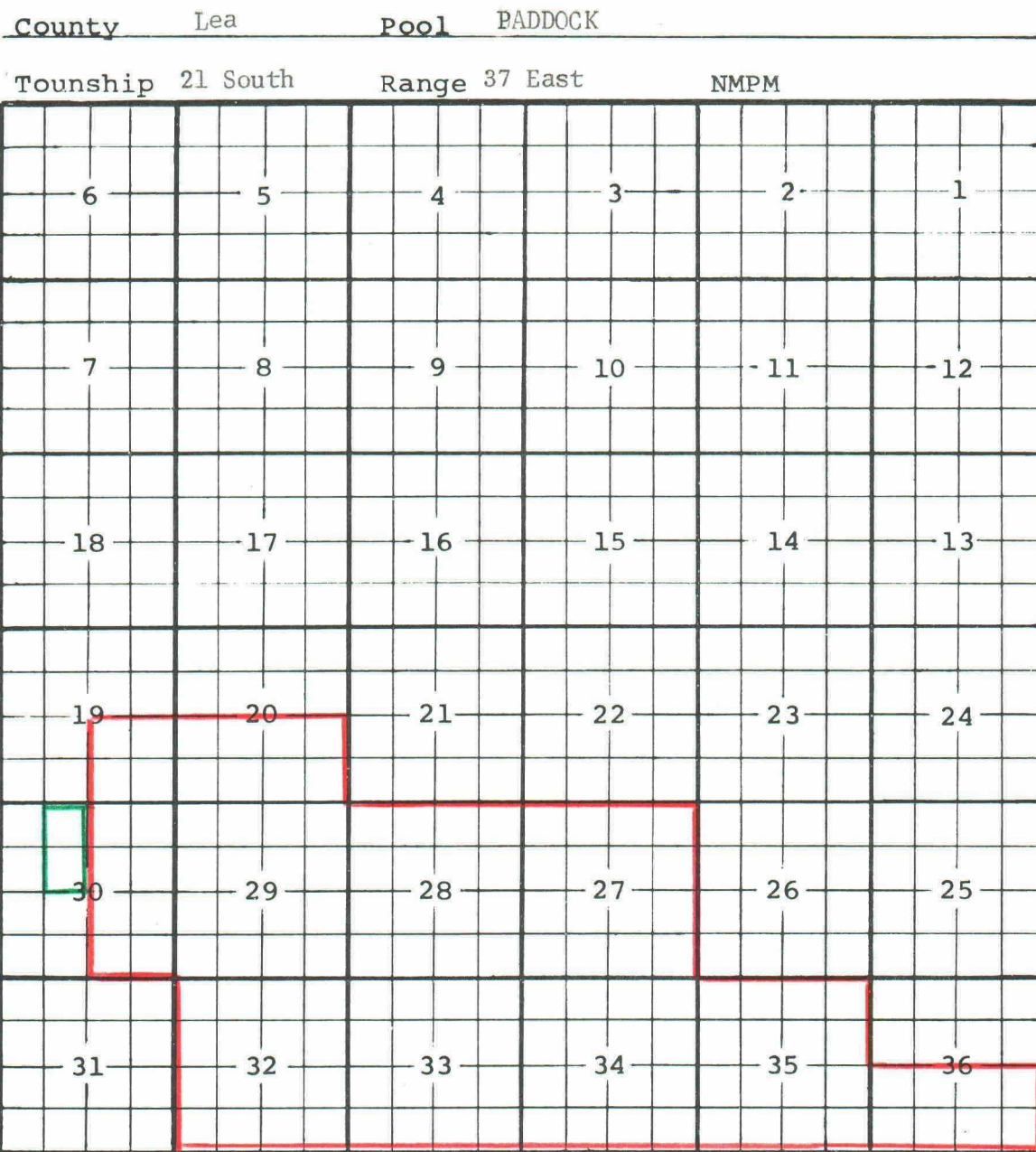


PURPOSE: One completed oil well capable of producing.

LEONARD OIL COMPANY-Ginsberg No. 11 in Unit E of Section 31-25-38. Completed in Tubb October 12, 1961. TOP OF PERFORATIONS 5843'

Pool boundary colored in red.

Proposed extension colored in green. Section 31: NW/4



PURPOSE: One (1) completed oil well capable of producing.

TEXACO, INC. = V. M. Henderson No. 6 in Unit C of Section 30-21-37. Completed November 5, 1961 in Paddock. TOP OF PERFORATIONS 5158'

Pool boundary colored in red.

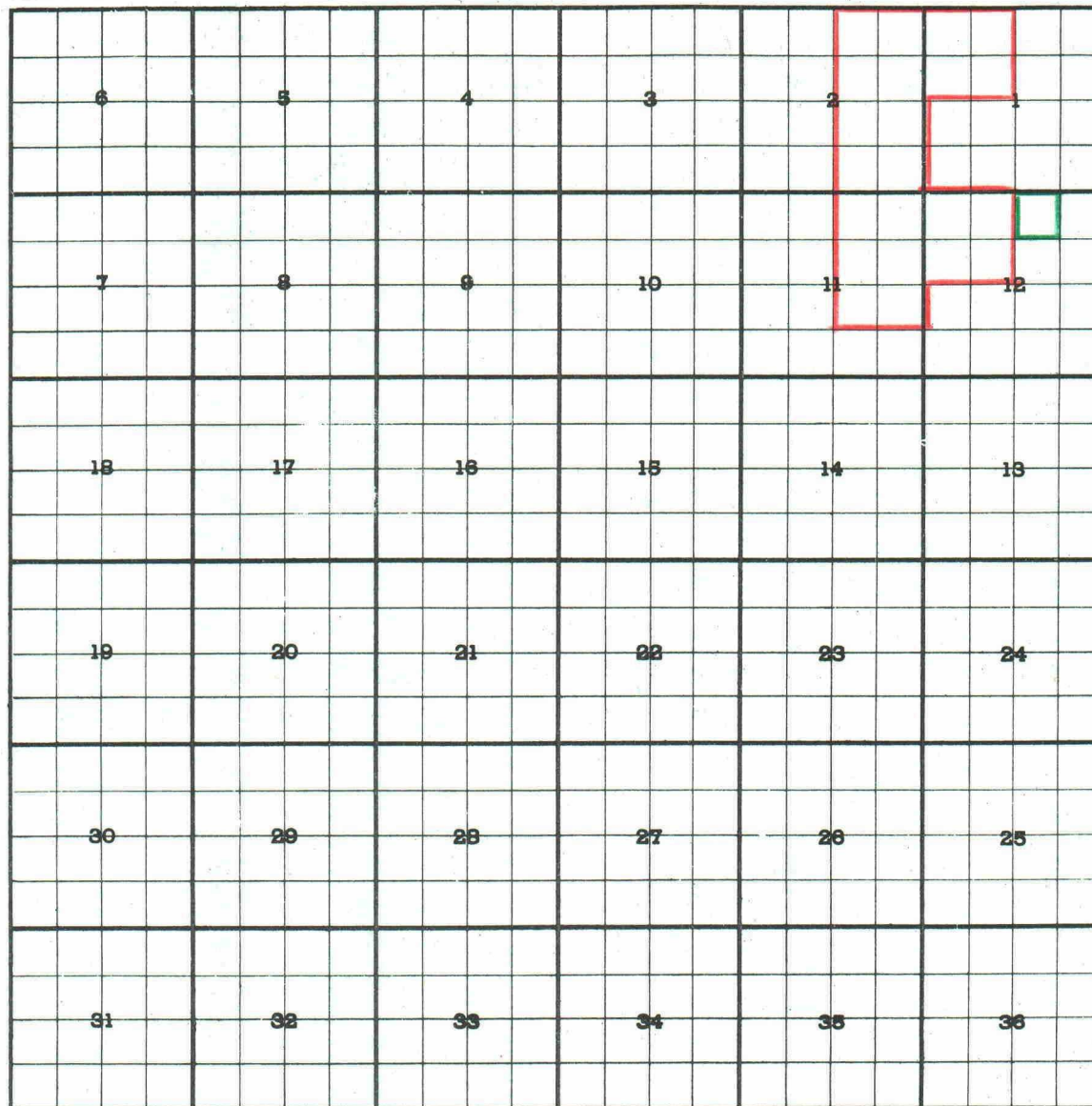
Proposed extension colored in green. Section 30: E/2 NW/4

Case 2476: (s) EXTENSION OF AN EXISTING OIL POOL

County Eddy

Pool

East Red Lake-Queen

TOWNSHIP 17 South, RANGE 28 East, NEW MEXICO PRINCIPAL MERIDIAN

Purpose: One completed oil well capable of producing

CONTINENTAL OILCO. State P-12, No. 2 in Unit B of Section 12-17-28,
completed in Queen, November 11, 1961. Depth of casing shoe 1785.

Pool boundary colored in red.

Proposed extension colored in green. Section 12: NW/4 NE/4

County Eddy Pool SHUGART (YATES-SEVEN RIVERS-QUEEN-GRAYBURG)

Township 18 South Range 31 East NMPM

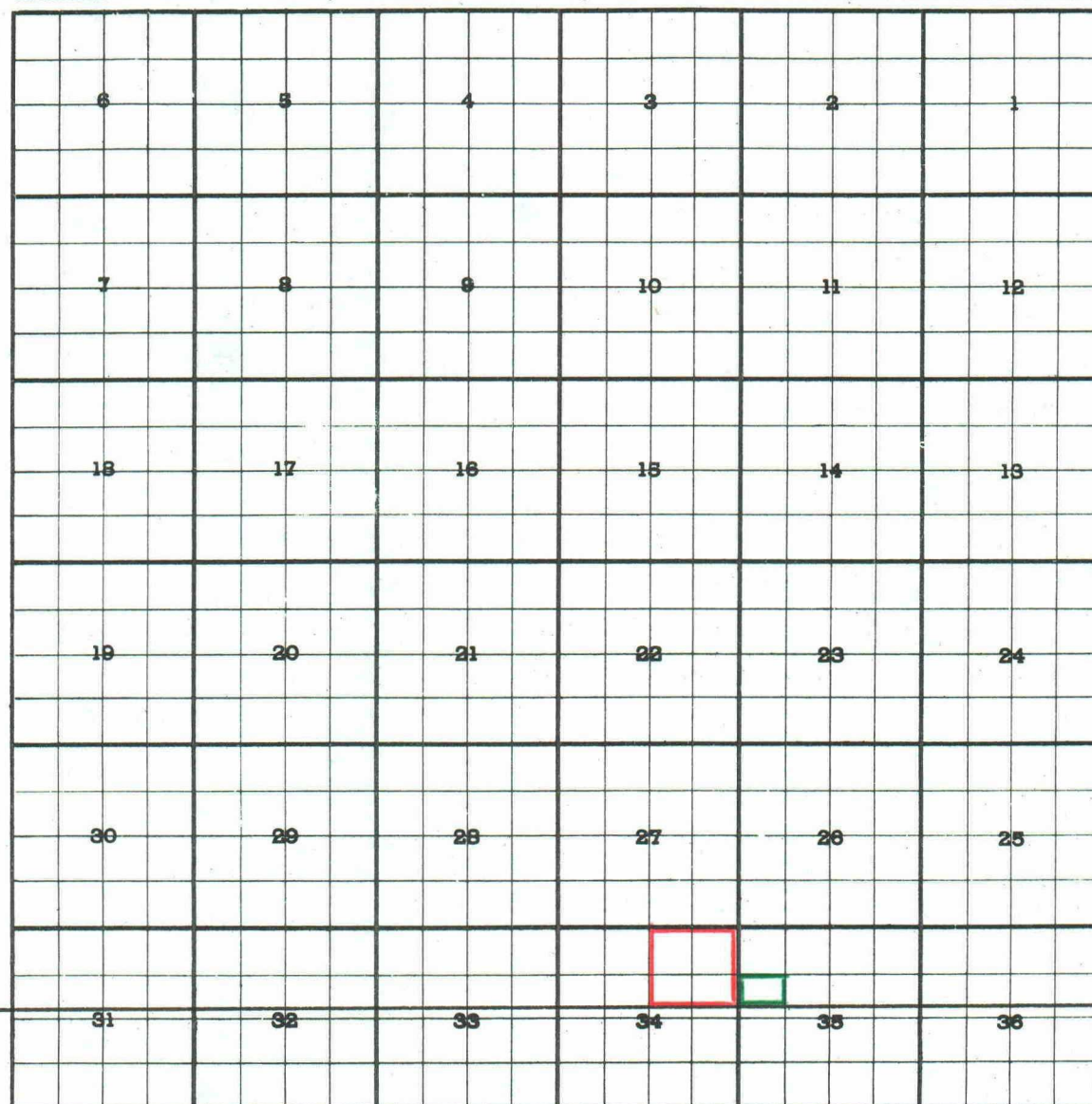
6	5	4	3	2	1
7	8	9	10	11	12
18	17	16	15	14	13
19	20	21	22	23	24
30	29	28	27	26	25
31	32	33	34	35	36

PURPOSE: As stated on page 1 of Exhibit t

ADDITION: R. Q. SILVERTHORNE-Kenwood Federal No. 2 in Unit M of Section 30-18-31.

ADDITION: GULF OIL CORP.-Federal Keohane No. 1 in Unit M of Section 28-18-31.

Proposed extensions colored in green; Section 28: SW/4 ADDITION
 Section 30: SW/4 ADDITION

County Eddy Pool Pecos-DelawareTOWNSHIP 26 South, RANGE 29 East, NEW MEXICO PRINCIPAL MERIDIANState
Line

Purpose: To include all of the acreage dedicated to Ford Chapmans,
 Gulf Fed. Pipkin No. 1 in lot 12 of Section 34-26-29 within the
 Pool.

Pool boundary colored in red.

Proposed extension colored in green section 35, lot 1. 28-1

Purpose: Eight completed oil wells capable of producing
SHELL OIL CO. Trigg Fed. No. 1 in Unit S of Section 5-16-31. Completed in
Grayburg & Lovington sand May 28, 1961. Top of perforations 3326.
SHELL OIL CO. No. 2 in lot 16 of Section 6-16-31 completed in Grayburg
July 5, 1961, Top of perforations 3233.
SHELL OIL CO. No. 3 in Unit T of Section 5-16-31 completed in Grayburg
August 4, 1961, Top of perforations 3271;
SHELL OIL CO. No. 6 in Unit Q of Section 6-16-31 completed in Grayburg
August 22, 1961, Top of perforations 3231
JOHN H. TRIGG Fed. PV No. 3-5 in Unit M of Section 5-16-31 completed in
Grayburg September 27, 1961. Top of perfs 3274.
JOHN H. TRIGG Fed. PV No. 4-5 in Unit N of Section 5-16-31 completed in
Grayburg October 18, 1961, Top of perfs 3323.
ADDITION: Shell Oil Co., Trigg Fed. No. 7 in Unit R of Section 6-16-31,
completed in Grayburg December 20, 1961. Top of perfs 3194.
Shell Oil Co. Trigg Fed. No. 8 in Unit X of Section 6-16-31,
Completed in Grayburg Dec. 30, 1961, Top of perfs 3255.

Proposed extensions colored in green - Section 5 lots 13 & 14 & N/2 SW/4

ADDITION: Section 6 W/2 SE/4 & SE/4 SE/4

A 6x6 grid with a red path and numbered cells. The path starts at cell 1 (row 1, column 6) and ends at cell 36 (row 6, column 6). The path is composed of the following cells: 1, 2, 3, 4, 5, 6, 7, 8, 9, 10, 11, 12, 13, 14, 15, 16, 17, 18, 19, 20, 21, 22, 23, 24, 25, 26, 27, 28, 29, 30, 31, 32, 33, 34, 35, 36. The cells are numbered 1 through 36, with the path cells being 1 through 36. The cells not on the path are 37 through 48.

SHELL OIL CO. Trigg Fed. No. 1 in unit S of Section 5-16-31,
Completed in Grayburg and Lovington Sand of the San Andres,
May 28, 1961.

Pool boundary outlined in red.

County		Lea	Pool		VACUUM-ABO	
Tounship		17 South	Range		35 East	NMPM
6	5	4	3	2	1	
7	8	9	10	11	12	
18	17	16	15	14	13	
19	20	21	22	23	24	
30	29	28	27	26	25	
31	32	33	34	35	36	

PURPOSE: two (2) completed oil wells capable of producing.

STANDARD OIL COMPANY OF TEXAS-State 6-34 No. 9 in Unit J of Section 34-17-35.

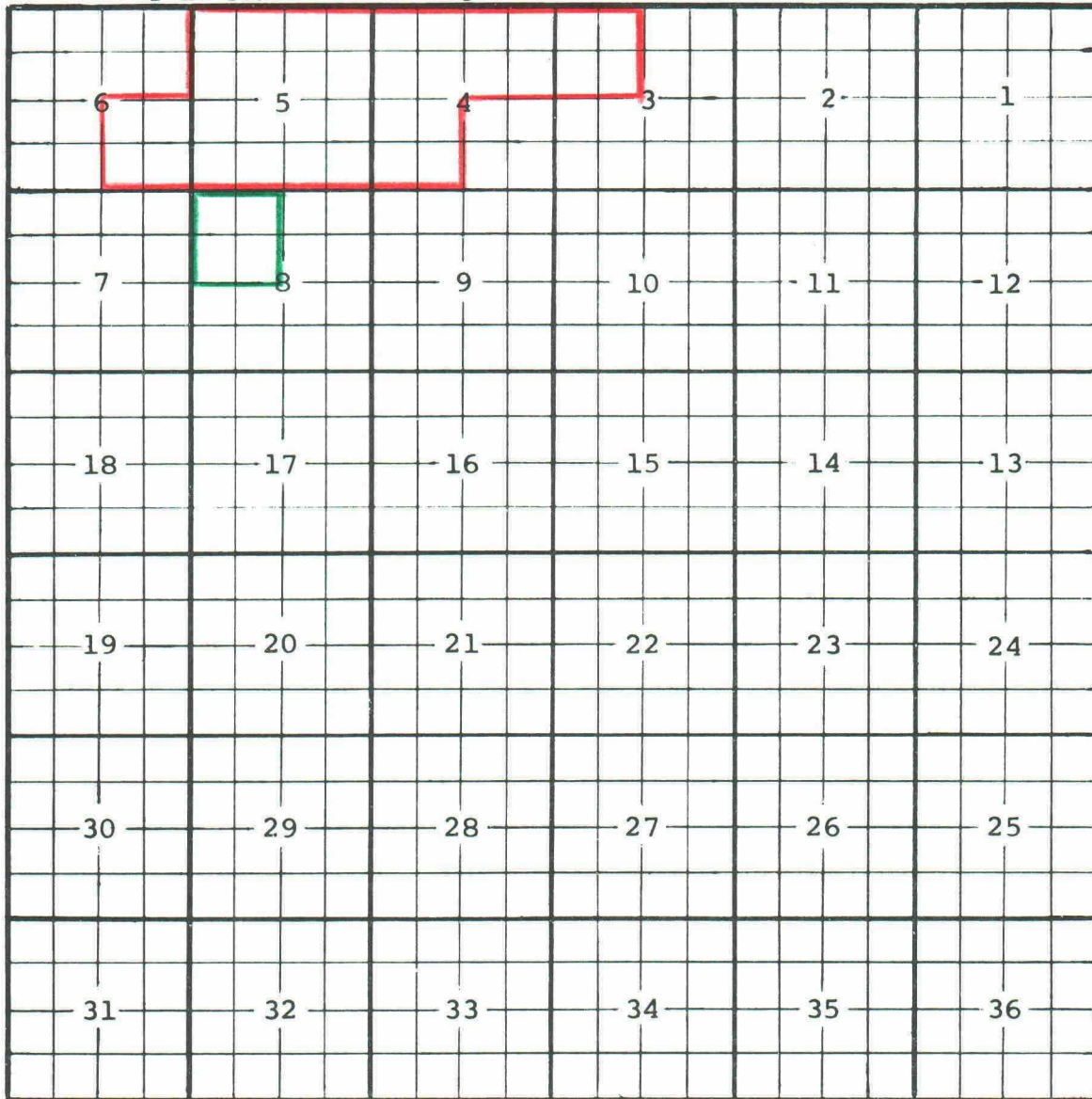
Completed in Abo October 30, 1961. TOP OF PERFORATIONS 8882'

Pool boundaries colored in red.

Proposed extensions colored in green: Section 34: SE/4

County Lea Pool VACUUM-ABO

Township 18 South Range 35 East NMPM



PURPOSE: As stated on page one of Exhibit w

ADDITION: SKELLY OIL CO.-Hobbs "N" No. 1 in Unit D of Section 8-18-35.

Completed in Abo December 12, 1961. TOP OF PERFORATIONS 8824"

Pool boundary colored in red.

Proposed extension colored in green. ADDITION Section 8: NW/4