

CASE 2530: (a) CREATION OF AN OIL POOL

County LEA Pool WEST ANDERSON RANCH-GRAYBURG

Township 16 South Range 32 East NMPM

Ex 1:
Case 2530

6	5	4	3	2	1
7	8	9	10	11	12
18	17	16	15	14	13
19	20	21	22	23	24
30	29	28	27	26	25
31	32	33	34	35	36

PURPOSE: One (1) completed oil well capable of producing.

Discovery Well: BOB DEAN, LTD.-Mobil State "7" No. 1 in Unit E of Section 7-16-32. Completed in ^{Grayburg} Premier January 30, 1962. Top of Perforations 4044'

Proposed pool boundary colored in green: SECTION 7: NW/4

CASE 2530: (b) CREATION OF AN OIL POOL

County Eddy Pool Bear Draw-Queen-Grayburg-San Andres

Township 16S Range 29E NMPM

6	5	4	3	2	1	
7	8	9	10	11	12	
18	17	16	15	14	13	
19	20	21	22	23	24	
30	29	28	27	26	25	
31	32	33	34	35	36	

also see 2530-h

Purpose: Two completed oil wells capable of producing.

Discovery Well: Harlan Production Co., McCallister Fed., #1 in Unit D of Section 28-16-29. Completed in Queen-Grayburg-San Andres February 7, 1961. Top of perforations 1917.

John A. Yates Margret B Fed. No. 1 in Unit L of Section 28-16-29. Completed in Queen August 1, 1961. Top of perforations 1928.

Proposed pool boundary colored in green: Section 28: W/2

CASE 2530: (c) CREATION OF AN OIL POOL

County	Eddy	Pool	U. S. Delaware		
Township	21S	Range	29E	NMPM	
6	5	4	3	2	1
7	8	9	10	11	12
18	17	16	15	14	13
19	20	21	22	23	24
30	29	28	27	26	25
31	32	33	34	35	36

Purpose: One completed oilwell capable of producing.

Discovery well: Perry R. Bass - J.N.Fidel Fed. No. 1

in Unit M of Section 27-21-29. Completed in Brushy Canyon

(Delaware) September 18, 1953. Top of perforations 6890.

Proposed pool boundary colored in green. Section 27th SW/4

County LEA												Pool DOUBLE A-ABO																																																																																																																																																																																																																																																																																																																																																																																																																																																																																																																																																																																																																																																																																																																																																																																																																																																																																																																																																																																																																																																																																																																																																																																			
Tounship 17 South												Range 36 East												NMPM																																																																																																																																																																																																																																																																																																																																																																																																																																																																																																																																																																																																																																																																																																																																																																																																																																																																																																																																																																																																																																																																																																																																																																							
6		5		4		3		2		1																																																																																																																																																																																																																																																																																																																																																																																																																																																																																																																																																																																																																																																																																																																																																																																																																																																																																																																																																																																																																																																																																																																																																																																					

PURPOSE: Three (3) completed oil wells capable of producing

Discovery well: SUNRAY MID-CONTINENT OIL COMPANY-N. M. State X No. 1 in Unit B of Section 20-17-36. Completed in Abo December 27, 1960. Top of Perforations 9002'

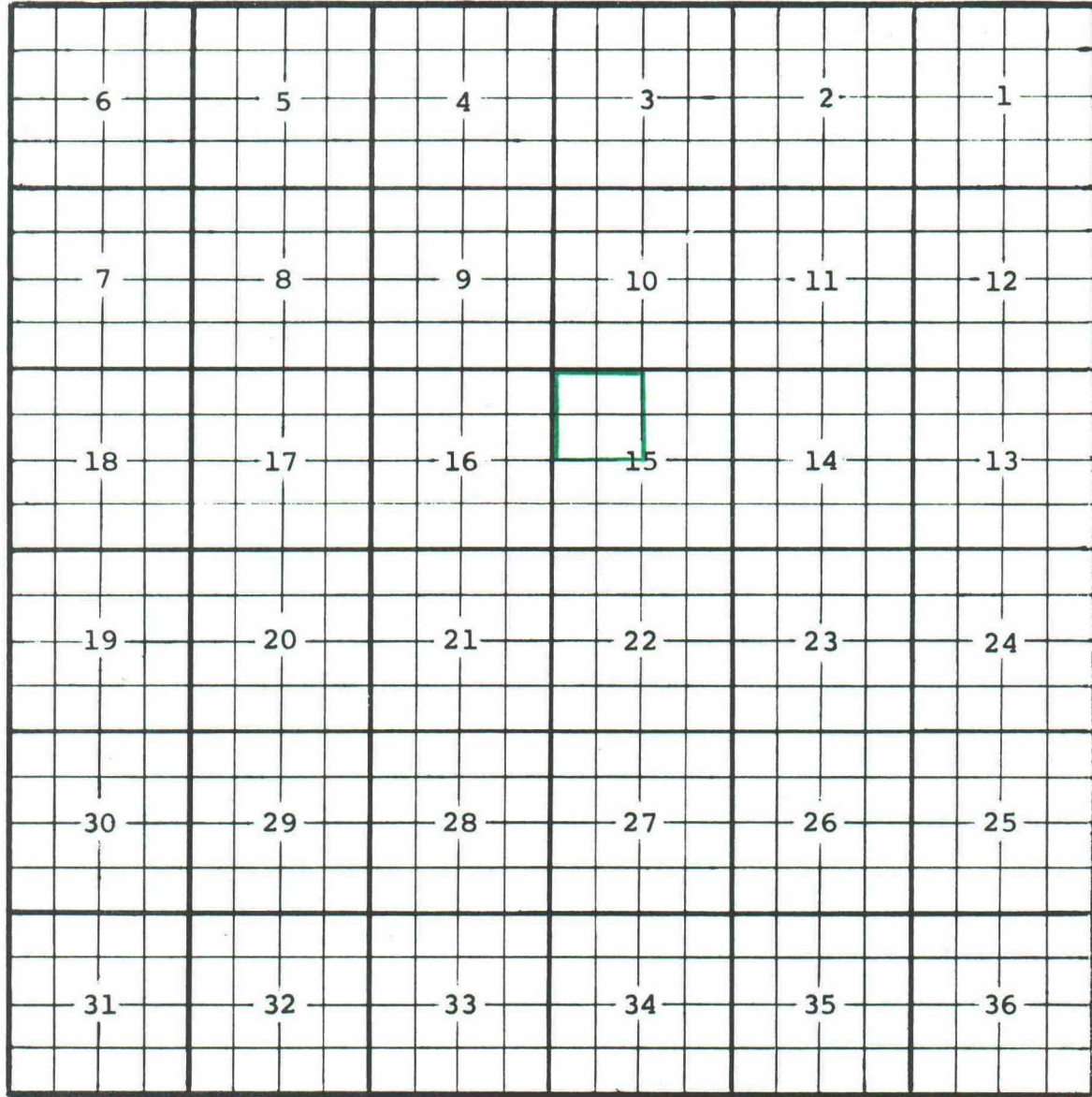
AZTEC OIL & GAS COMPANY-State VA No. 1 in Unit H of Section 20-17-36. Completed in Abo September 2, 1961. Top of Perforations 9177'

SUNRAY MID-CONTINENT OIL COMPANY-N. M. State X No. 2 in Unit G of Section 20-17-36. Completed in Abo November 4, 1961. Top of Perforations 9220'

Proposed pool boundary colored in green: SECTION 20: NE/4

County LEA Pool SALADO DRAW-DELAWARE

Tounship 26 South Range 33 East NMPM



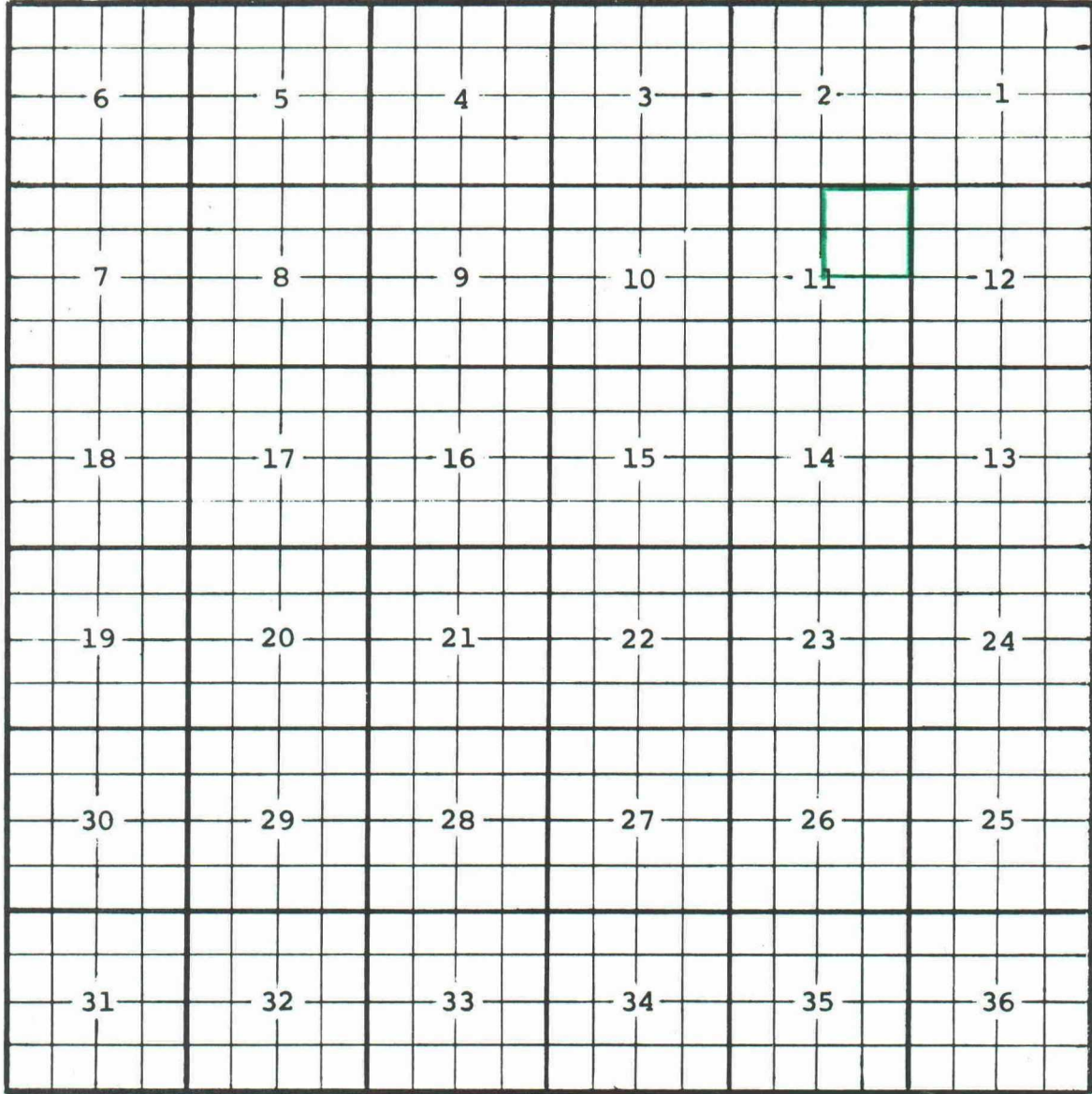
PURPOSE: One (1) completed oil well capable of producing.

Discovery well: COASTAL STATES GAS PRODUCING COMPANY-Conoco Federal No. 1
in Unit C of Section 15-26-33. Completed in Delaware February 6, 1962.
Top of Perforations 5005'

Proposed pool boundary colored in green: SECTION 15: NW/4

County LEA Pool EAST WEIR-BLINEBRY

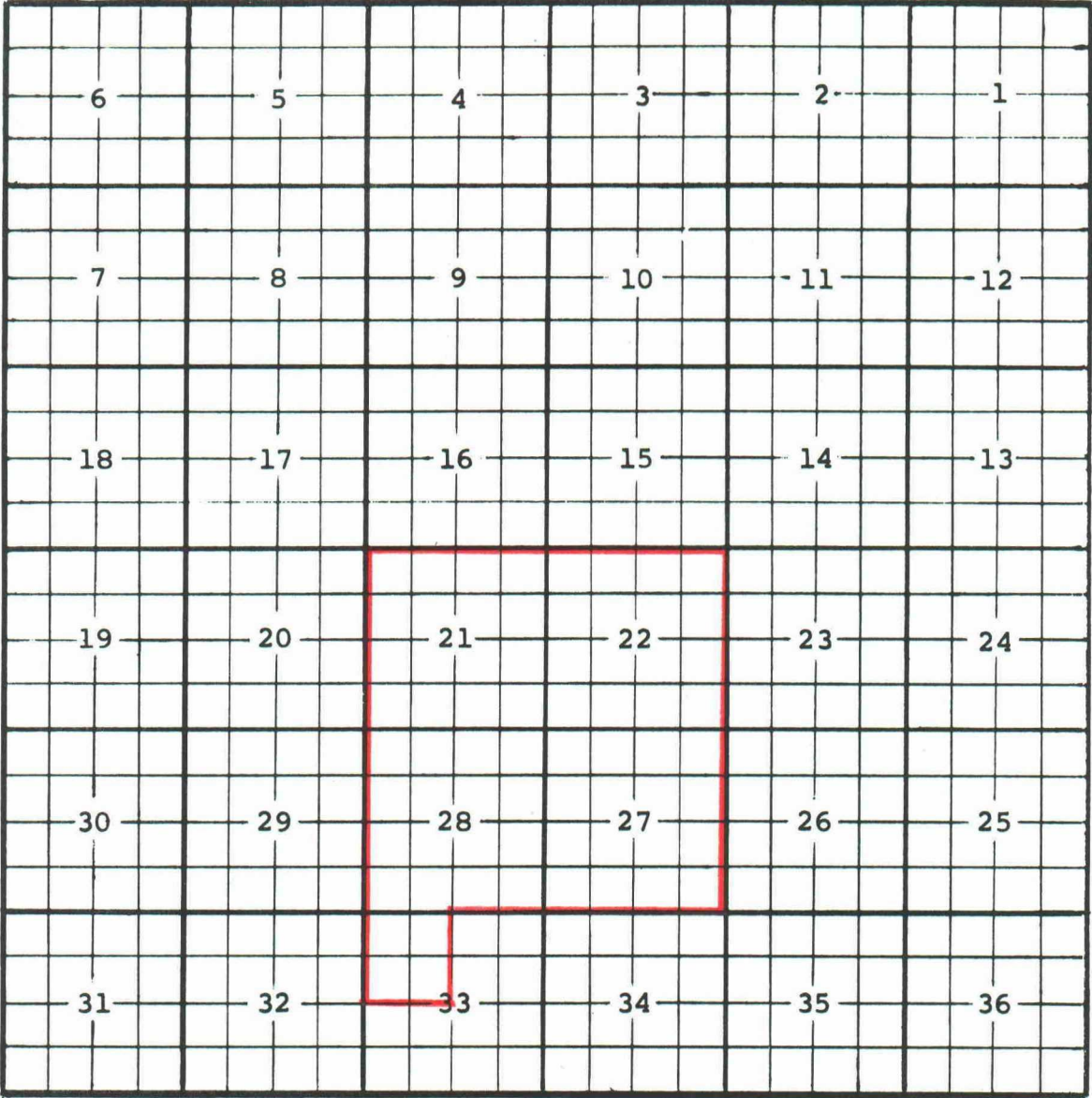
Tounship 20 South Range 37 East NMPM



PURPOSE: One (1) completed oil well capable of producing.
Discovery well: TEXACO, INC.-C. H. Weir "B" No. 5 in Unit G of Section 11-20-37.
Completed in Blinebry February 3, 1962. Top of Perforations 5814'

Proposed pool boundary colored in green: SECTION 11: NE/4

County LEA Pool MESCALERO-PENNSYLVANIAN-CHANGE TO
Tounship 10 South Range 32 East MESCALERO-PERMO PENNSYLVANIAN
NMPM



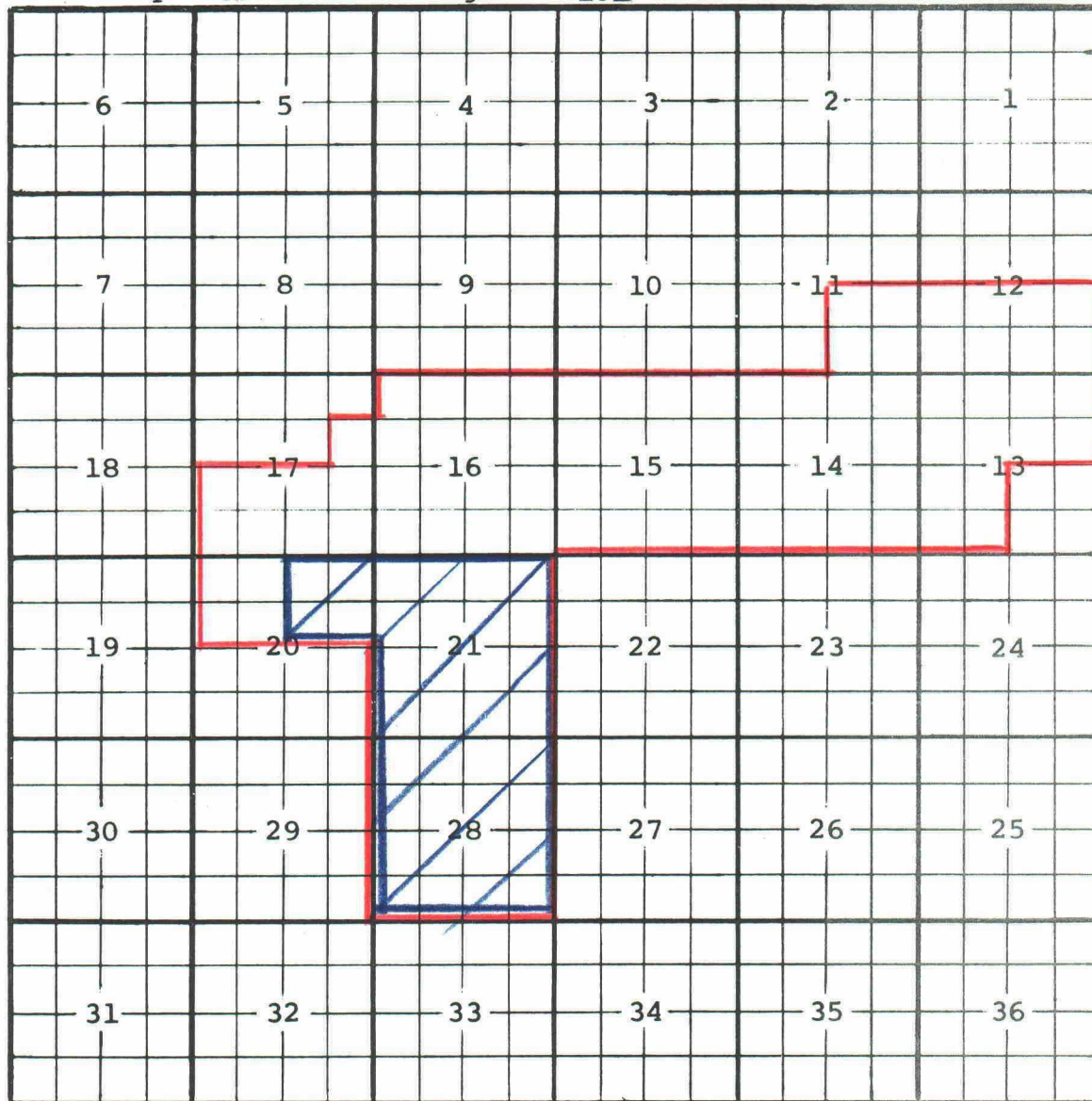
PURPOSE: Because several wells are presently completed in both the Wolfcamp and Pennsylvanian formations.

Pool boundaries colored in red.

CASE 2530: (h) DELETION OF PORTION OF EXISTING OIL POOL

County Eddy Pool High Lonesome (Queen)

Township 16S Range 29E NMPM



Also see
2530-b

Purpose: To delete certain acreage in order that a new pool with conflicting vertical limits may be established in part of the deleted area.

Pool boundary colored in red.

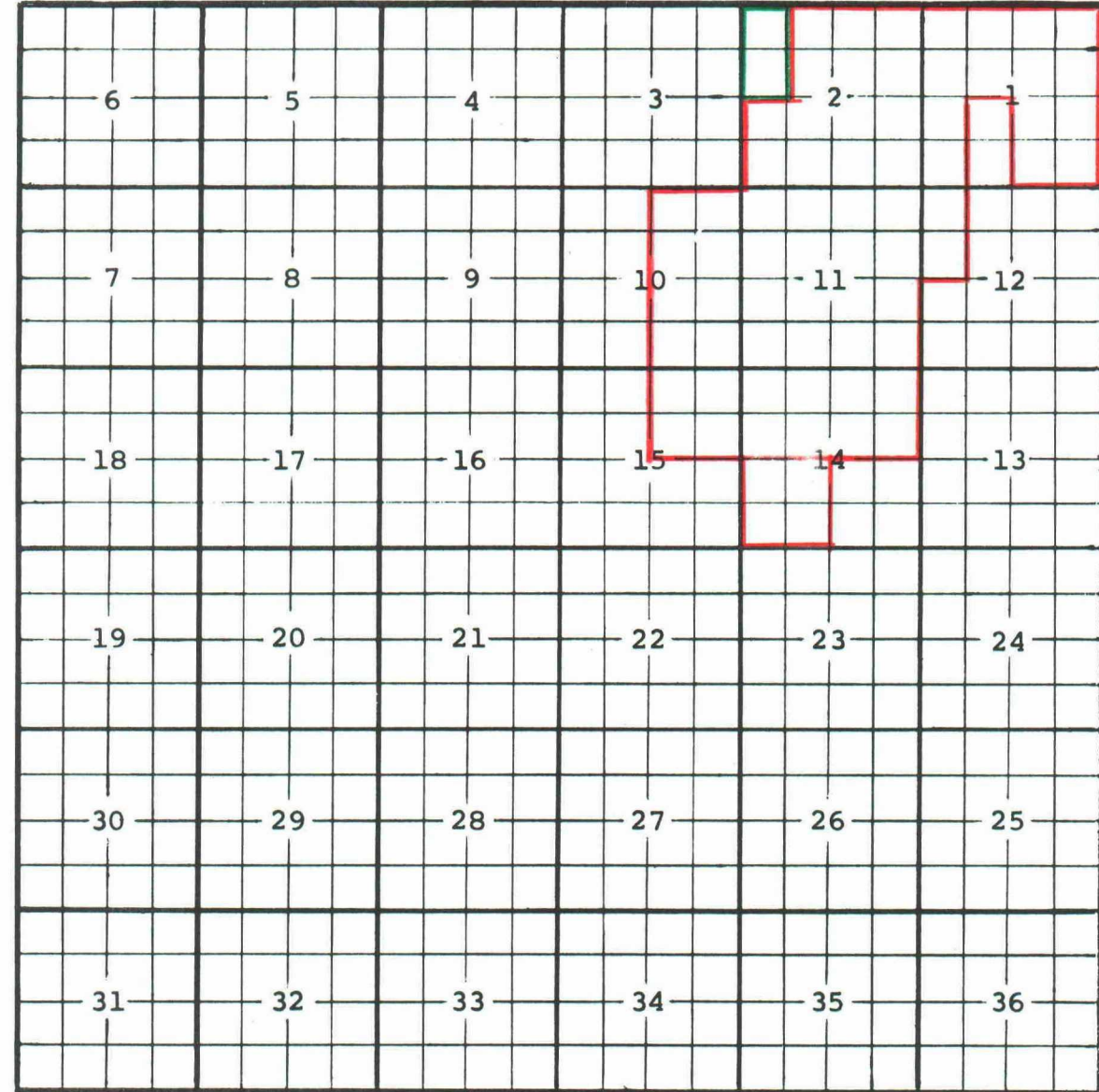
Proposed Deletions colored in blue Section 20: NE/4

Section 21: All

Section 28: All

County ROOSEVELT Pool ALLISON-PENNSYLVANIAN

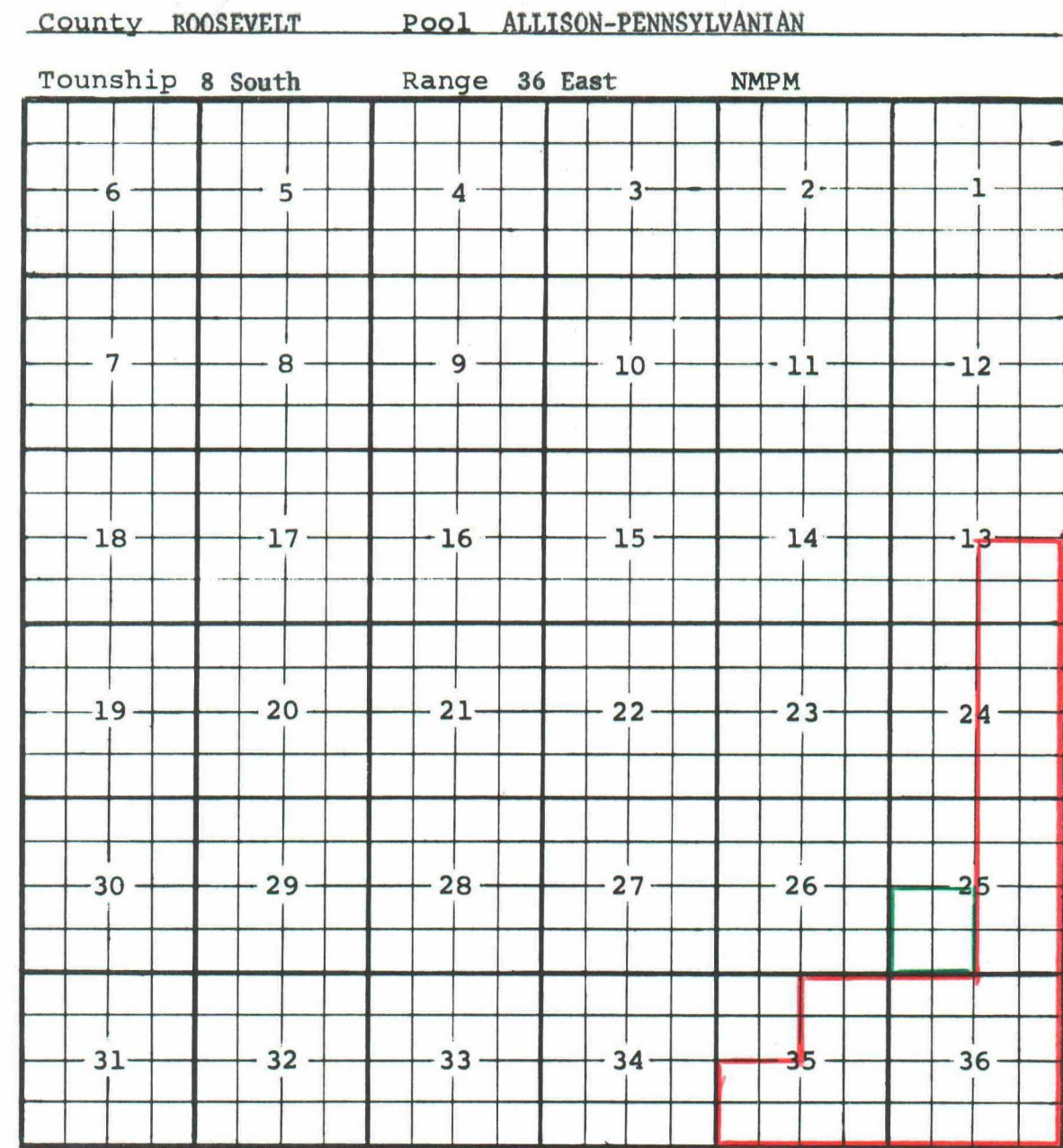
Township 9 South Range 36 East NMPM



PURPOSE: Two (2) completed oil wells capable of producing.
COASTAL STATES GAS PRODUCING COMPANY-Lea State No. 2 in Unit D of Section
2-9-36. Completed in Bough "C" February 6, 1962. Top of Perforations 9758;

Pool boundary colored in red.

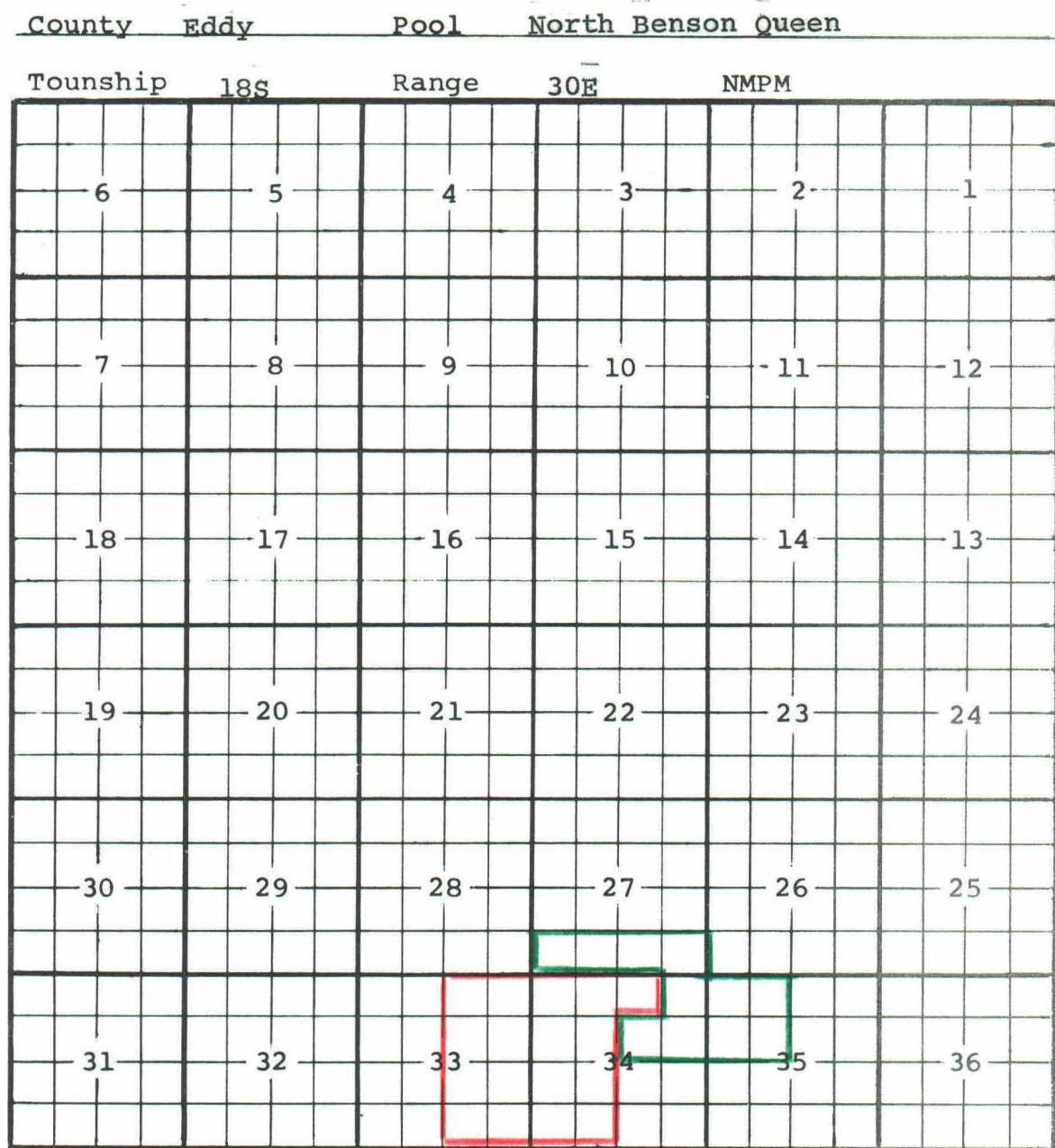
Proposed extension colored in green. SECTION 2: W/2 NW/4



PURPOSE: As stated on Page 1 on this exhibit

ADDITION-----GREAT WESTERN DRILLING COMPANY-Smag No. 1 in Unit N of Section 25-8-36.
Completed in Bough "C" March 13, 1962. Top of Perforations 9645'

Pool boundary colored in red. ADDITION;
Proposed extension colored in green: SECTION 25: SW/4



Purpose: Four completed oil wells capable of producing.

Reading & Bates Inc. Featherstone Fed. No. 1 in Unit O of Section 27-18-30. Completed in Queen November 12, 1961. Top of perforations 2810.

Reading & Bates Inc. Jones Fed. No. 2 in Unit G. of Section 34-18-30. Completed in Queen January 10, 1962. Top of perforations 2948.

Texaco, Inc. Leo R.Manning "B" NCT 1, No 1 in Unit N of Section 27-18-30. Completed in Queen Grayburg, February 27, 1962. Top of perforations 2761.

John H. Trigg Fed. "BN", No.1-35 in Unit D of Section 35-18-30, completed in Queen Grayburg January 15, 1962. Top of perforations 3121.

Pool boundary colored in red.

Proposed extensions colored in green, Section 27: S/2 S/2
Section 34: SW/4 NE/4 & E/2 NE/4
Section 35: NW/4

County Eddy Pool North Benson Queen change to North Benson Queen Grayburg.
 Tounship 18S Range 30E NMPM

6	5	4	3	2	1	
7	8	9	10	11	12	
18	17	16	15	14	13	
19	20	21	22	23	24	
30	29	28	27	26	25	
31	32	33	34	35	36	

Purpose: To include the Grayburg formation within the vertical limits of the pool as the result of two completed oil wells capable of producing.

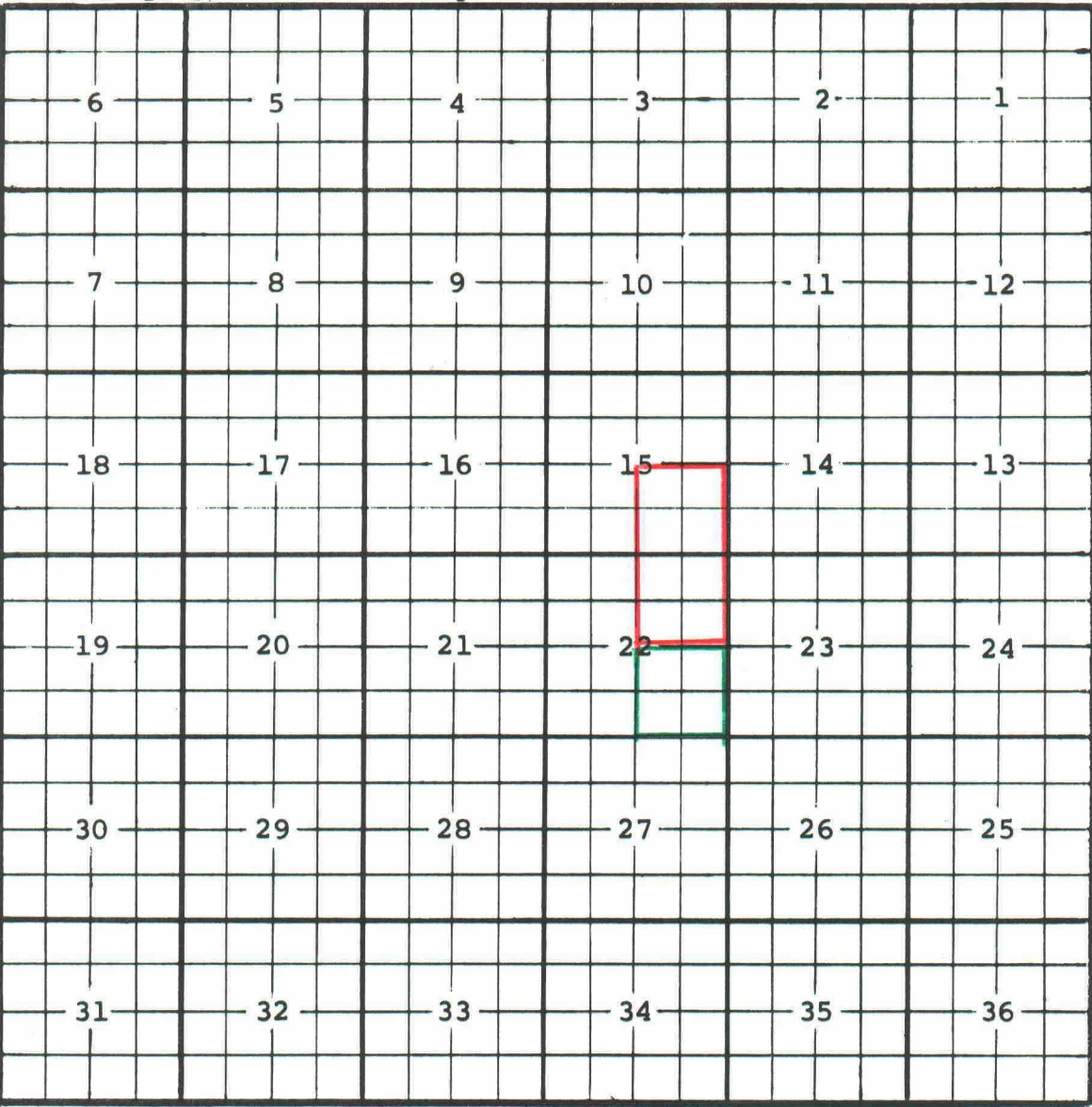
Texaco, Inc. Leo R. Manning "B" NCT-1 No. 1 in Unit N of Section 27-18-30 completed in Queen Grayburg Febtuary 27, 1962. Top of perforations 2761.

John H. Trigg Fed. "BN", No. 1-35 in Unit D of Section 35-18-30 completed in Queen Grayburg January 15, 1962. Top of perforations 3121.

Pool boundary colored in red.

County LEA Pool DOUBLE X-DELAWARE

Tounship 24 South Range 32 East NMPM

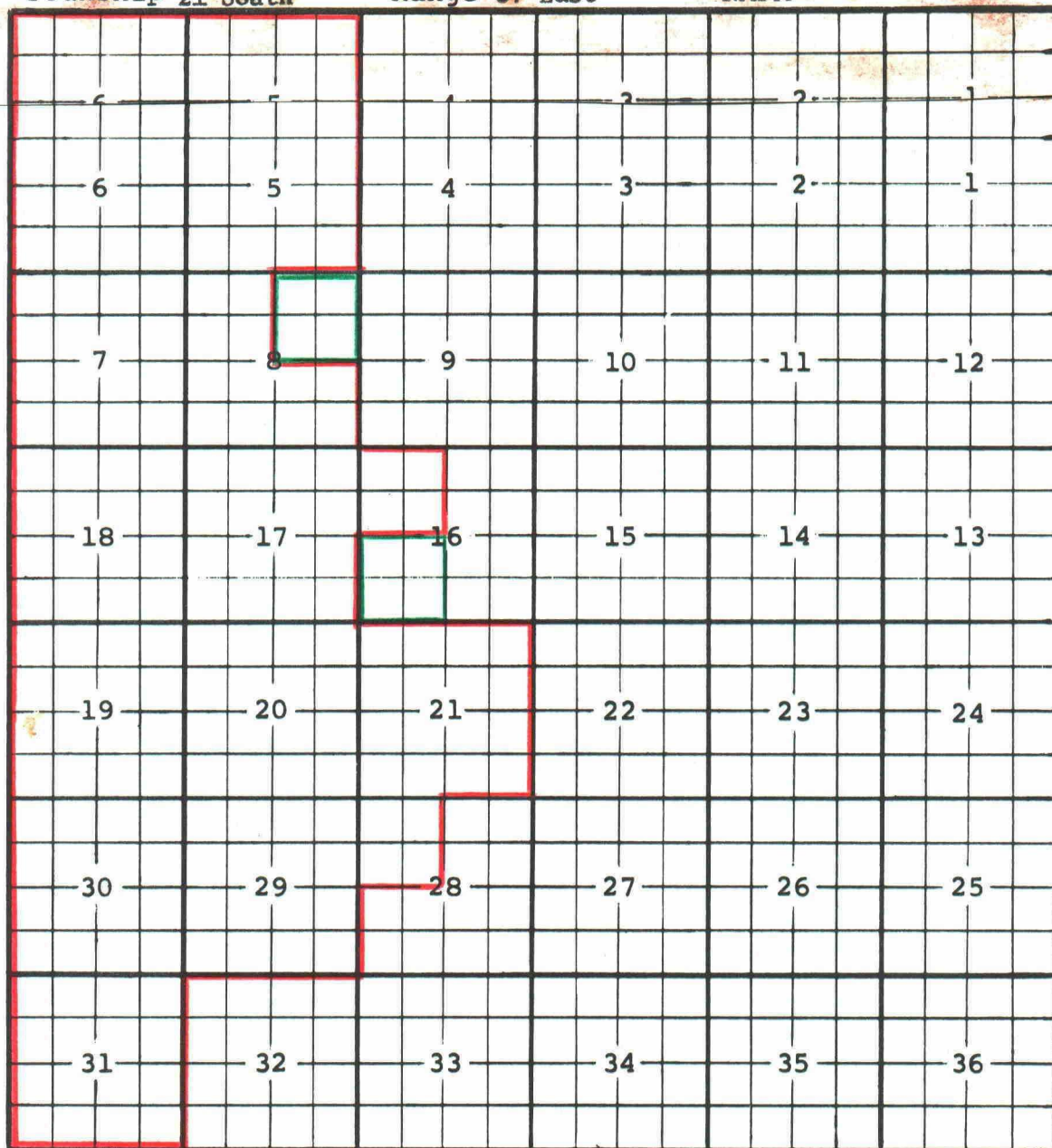


PURPOSE: One (1) completed oil well capable of producing.
CHARLES B. READ-Bradley No. 1 in Unit J of Section 22-24-32. Completed in Delaware February 2, 1962. Top of Perforations 4900'

Pool boundary colored in red.
Proposed extension colored in green: SECTION 22: SE/4

County LEA Pool EUMONT GAS

Township 21 South Range 37 East NMPM



PURPOSE: Two (2) completed gas wells capable of producing.

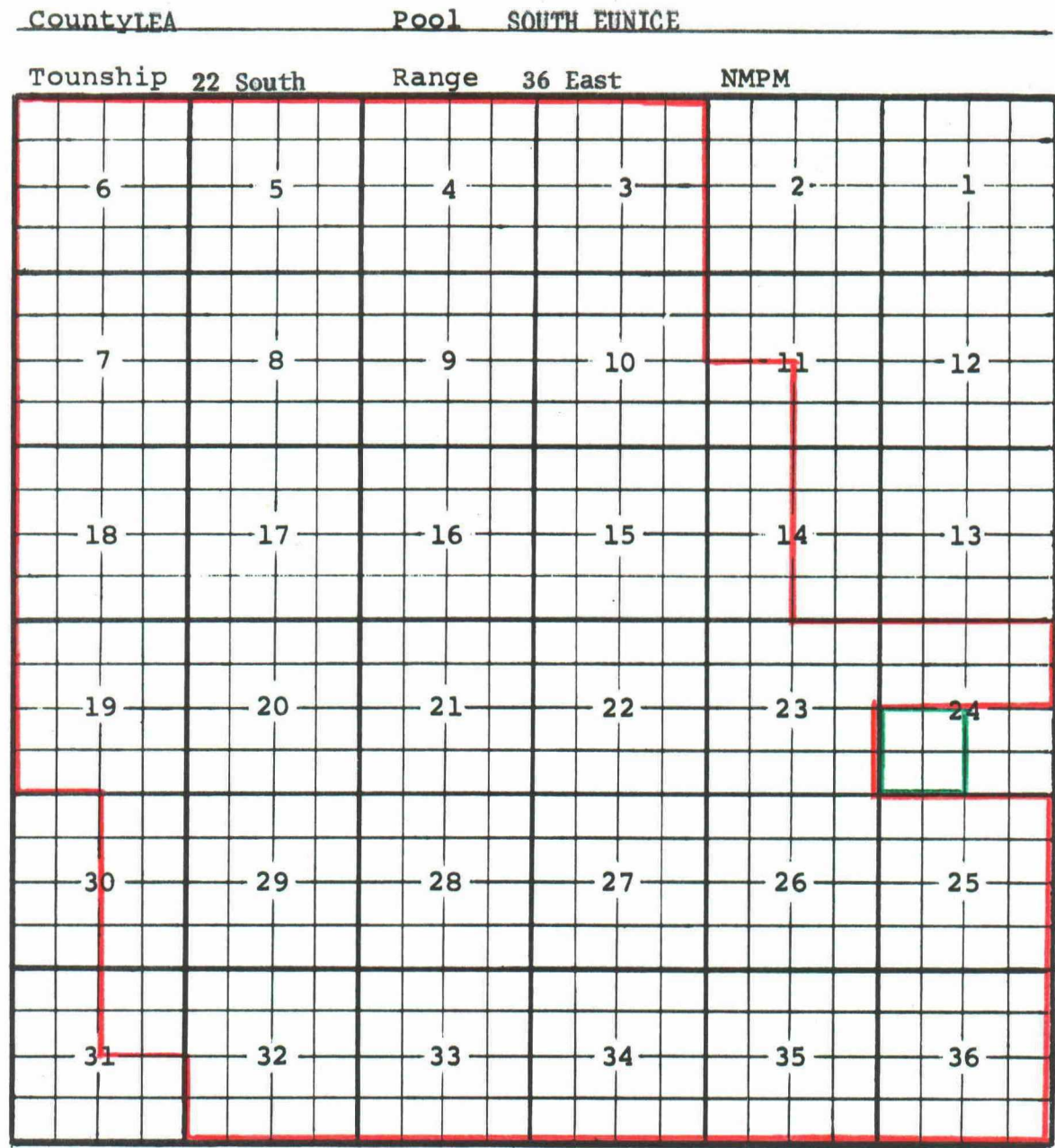
AMERADA PETROLEUM CORPORATION-State D "A" No. 1 in Unit L of Section 16-21-37

Completed in Penrose September 19, 1961. Top of Perforations 3552'

CONTINENTAL OIL COMPANY-Hawk A-8 No. 1 in Unit H of Section 8-21-37. Completed in Queen January 25, 1962. Top of Perforations 3507'.

Pool boundary colored in red.

Proposed extensions colored in green: SECTION 16: SW/4
SECTION 8: NE/4



PURPOSE: Two (2) completed oil wells capable of producing.

THE OHIO OIL COMPANY-State McDonald A/C 1-B No. 28 in Unit M of Section 24-22-36.

Completed February 8, 1962 in Queen. Top of Perforations 3700'

THE OHIO OIL COMPANY-State McDonald A/C 1-B No. 30 in Unit N of Section 24-22-36.

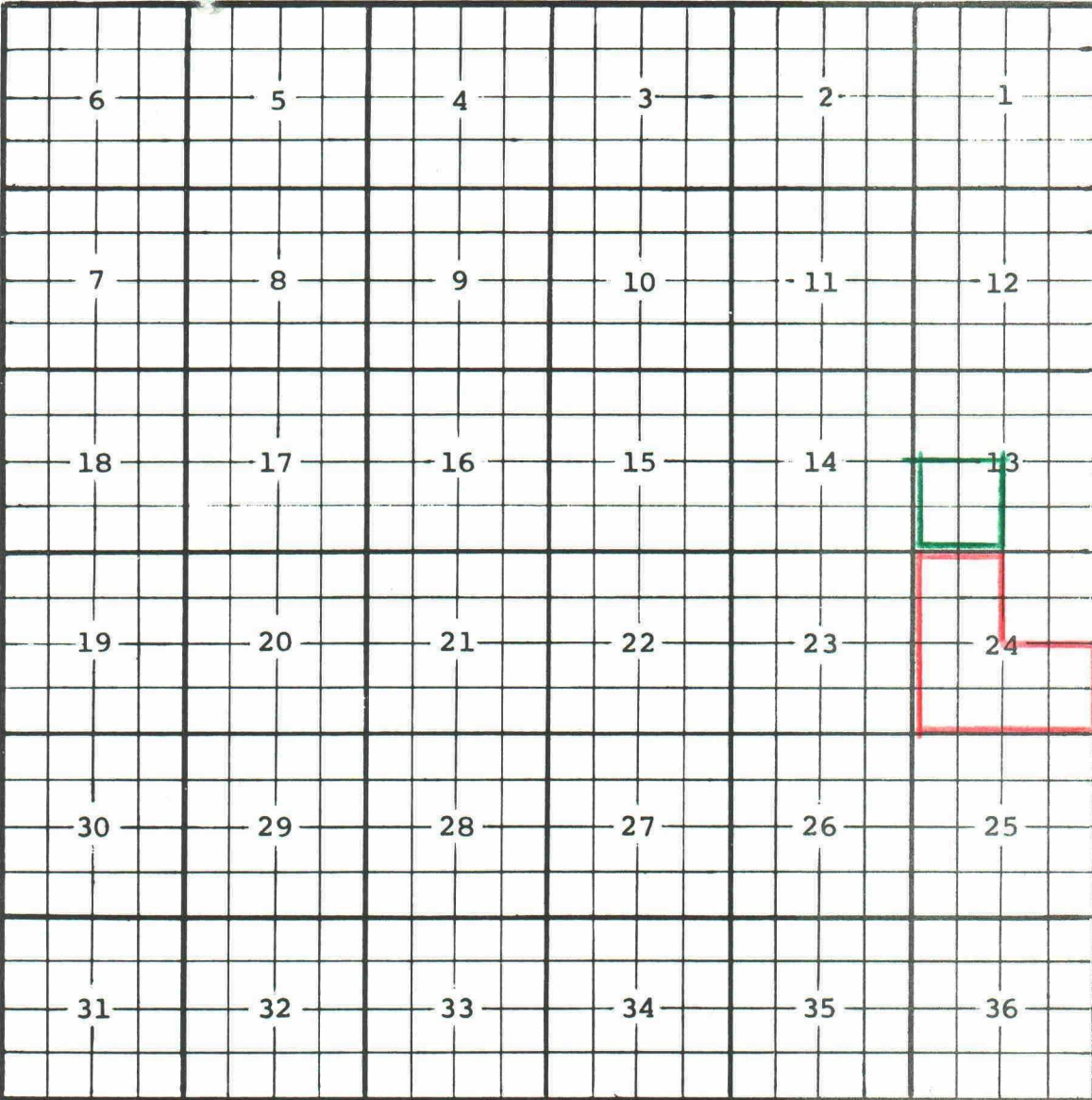
Completed in Queen April 1, 1962. Top of Perforations 3698'

Pool boundary colored in red.

Proposed extensions colored in green: SECTION 24: SW/4

County Eddy Pool Henshaw-Wolfcamp

Township 16S Range 30E NMPM



Purpose: One completed oil well capable of producing
Shell Oil Co. Henshaw Deep Unit #4 in Unit M of Section 13-16-30.
Completed in Wolfcamp February 23, 1962. Top of perforations 8953.

Pool boundary colored in red.
Proposed extension colored in green. Section 13: SW/4

CASE 2530: (o) EXTENSION OF AN EXISTING OIL POOL

County Eddy Pool Jackson Abo

Township 17S Range 30E NMPM

6	5	4	3	2	1	
7	8	9	10	11	12	
18	17	16	15	14	13	
19	20	21	22	23	24	
30	29	28	27	26	25	
31	32	33	34	35	36	

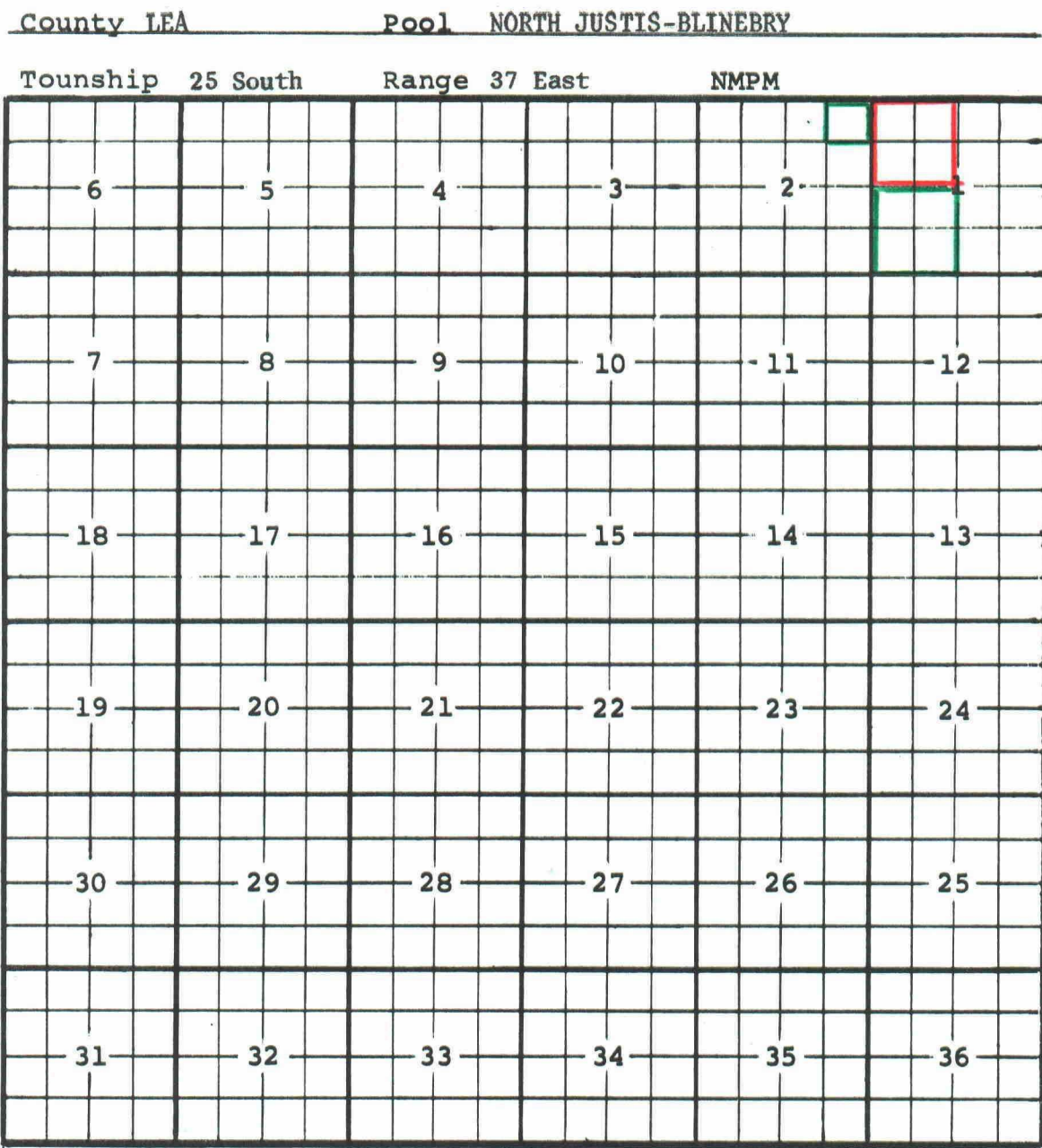
Purpose: Two completed oil wells capable of producing:

Texas Pacific Coal & Oil Co. USA Wooley "D" No. 1 in Unit K of
Section 23-17-30. Completed in Abo January 21, 1962. Top of
perforations 6898.

ADDITION: Sinclair Oil & Gas Co., D. H. Parke "B" No. 5 in Unit L
of Section 23-17-30. Completed in Abo March 3, 1962. Top of
perforations 6890.

Pool boundary colored in red.

Proposed extension colored in green. Section 23: S/2



PURPOSE: Two (2) completed oil wells capable of producing.

CITIES SERVICE PETROLEUM COMPANY-Hodges B No. 3 in Unit L of Section 1-25-37.
Completed in Blinebry February 20, 1962. Top of Perforations 5531'

ADDITION-----AMERADA PETROLEUM CORPORATION-State "NJ" "A" No. 3 in Unit A of Section 2-25-37.
Completed in Blinebry March 21, 1962. Top of Perforations 5286'

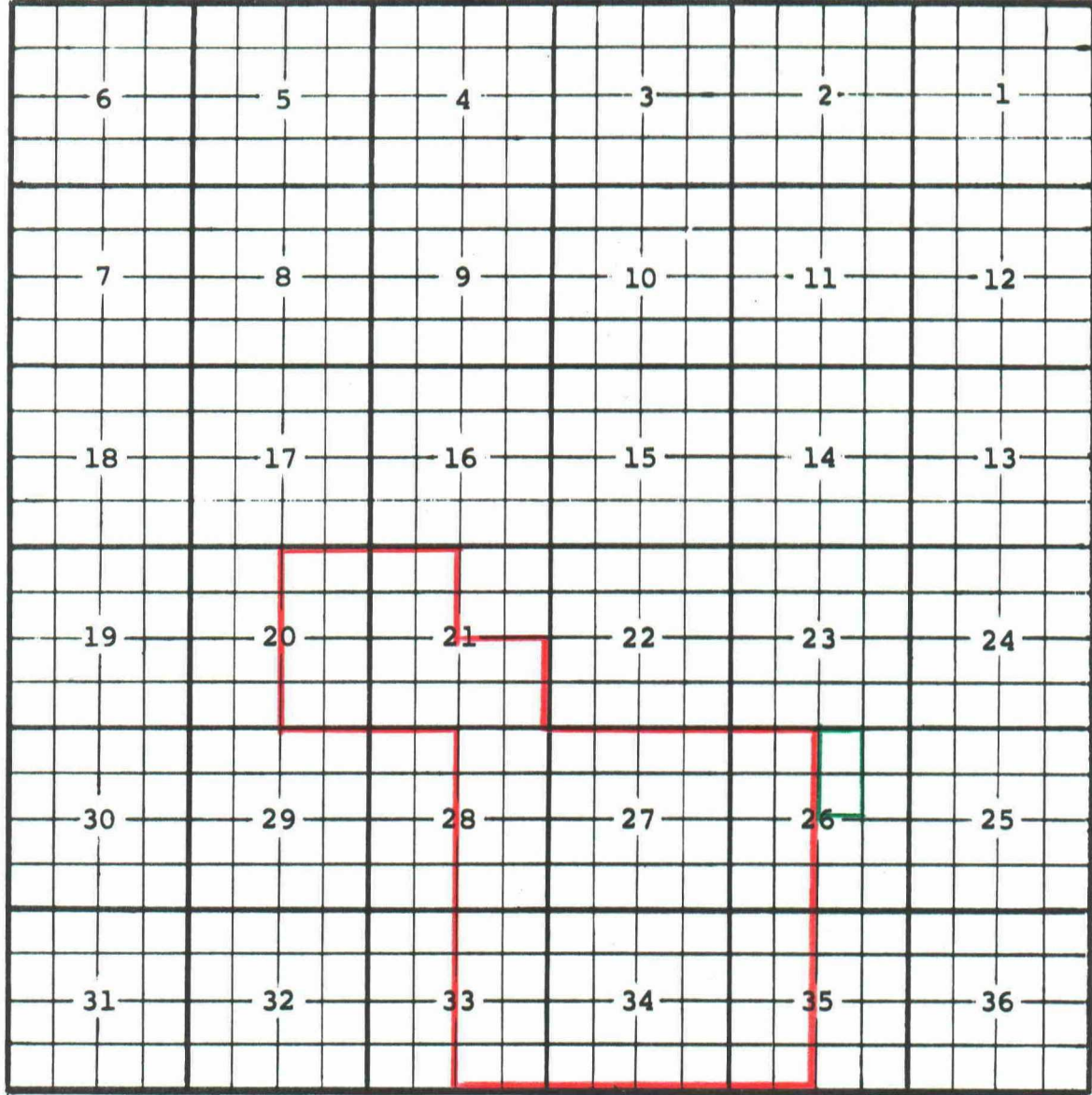
Pool boundaries colored in red.

Proposed extensions colored in green: SECTION#1: SW/4

ADDITION-----SECTION 2: NE/4 NE/4

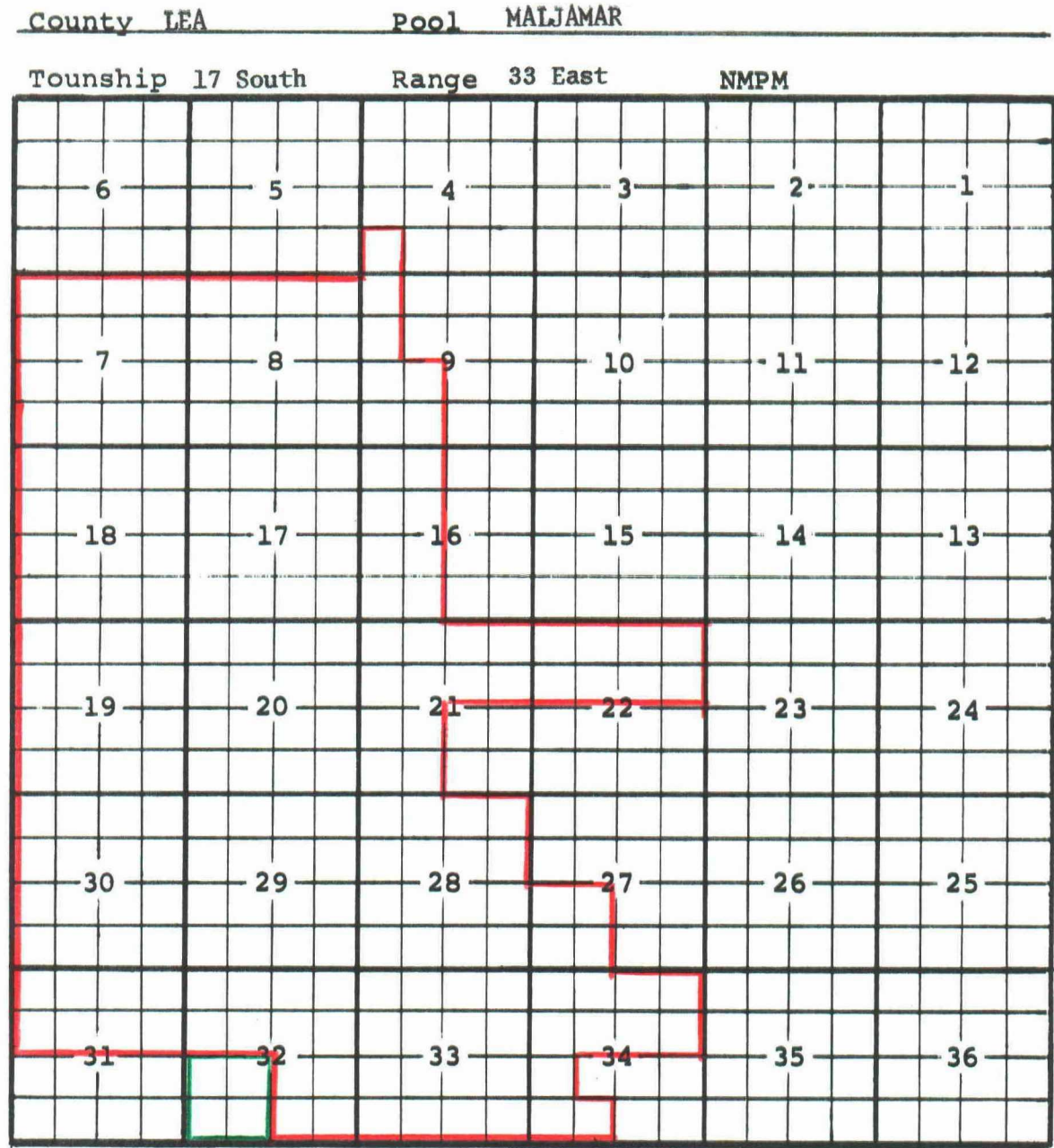
CASE 2530: (q) EXTENSION OF AN EXISTING OIL POOL

County LEA Pool LAZY J-PENNSYLVANIAN
Tounship 13 South Range 33 East NMPM



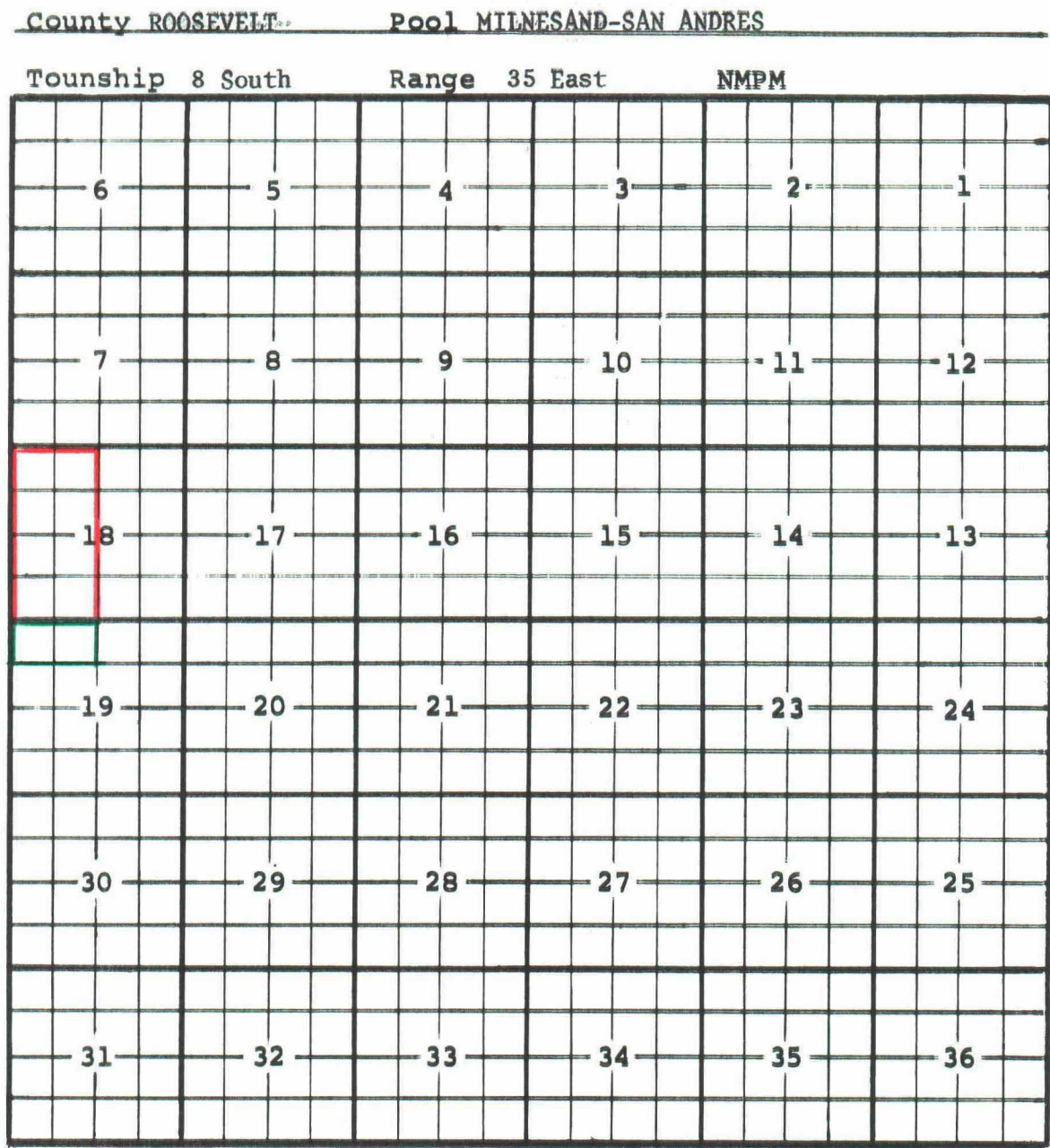
PURPOSE: One (1) completed oil well capable of producing.
TEXAS CRUDE OIL COMPANY-State No. 1-26 in Unit G of Section 26-13-33.
Completed in Pennsylvanian January 15, 1962. Top of Perforations 9776'

Pool boundaries colored in red.
Proposed extension colored in green: SECTION 26: W/2 NE/4



PURPOSE: One (1) completed oil well capable of producing.
CARPER DRILLING COMPANY-State "AB" No. 1 in Unit K of Section 32-17-33.
Completed in Grayburg February 9, 1962. Top of Perforations 4512'

Pool boundaries colored in red.
Proposed extension colored in green: SECTION 32: SW/4



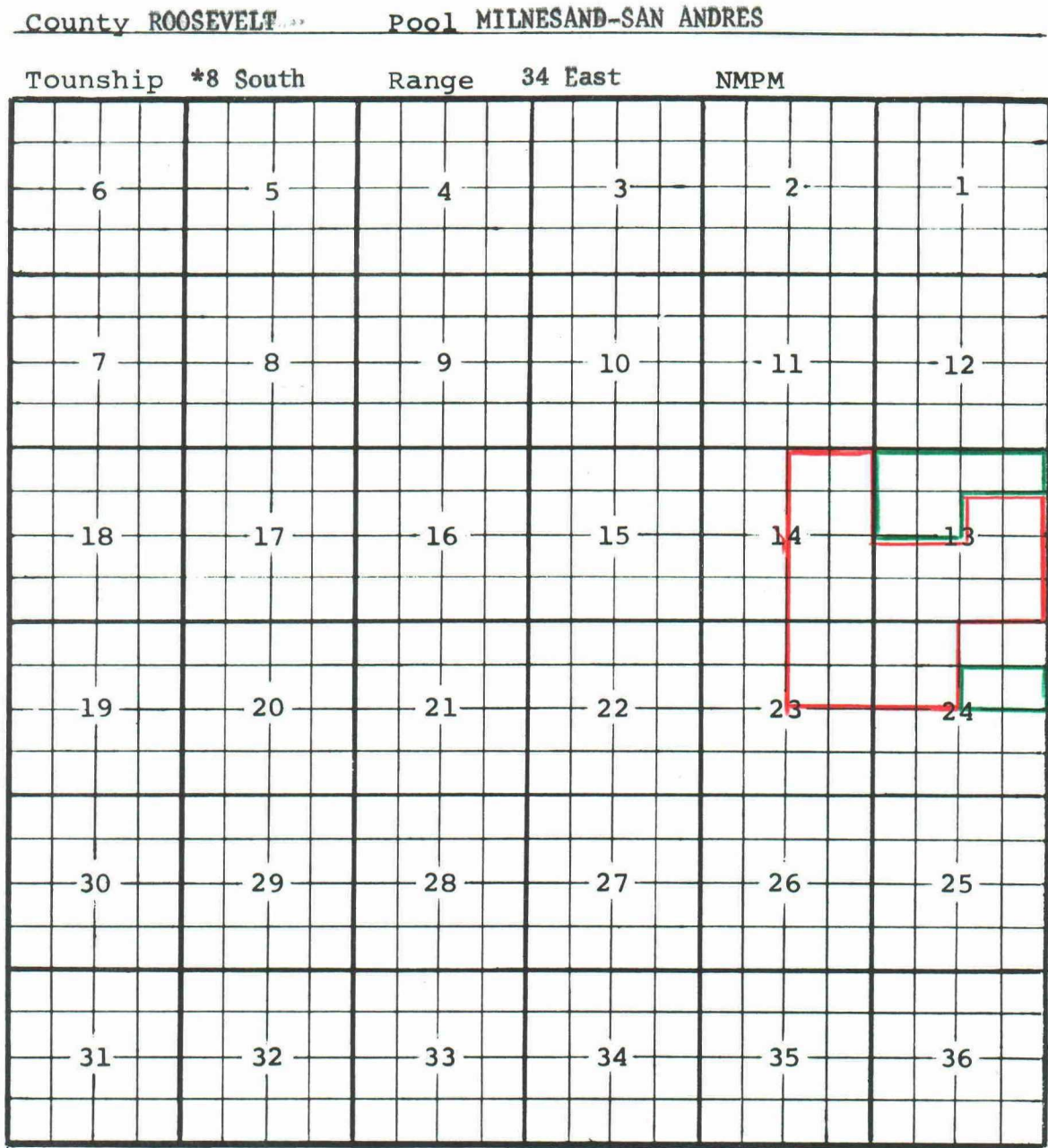
PURPOSE: Five (5) completed oil wells capable of producing.

BOND OIL CORPORATION-Jacobs Federal No. 5 in Unit D of Section 19-8-35.

Completed in San Andres February 25, 1962. Top of Perforations 4549'

Pool Boundaries colored in red.

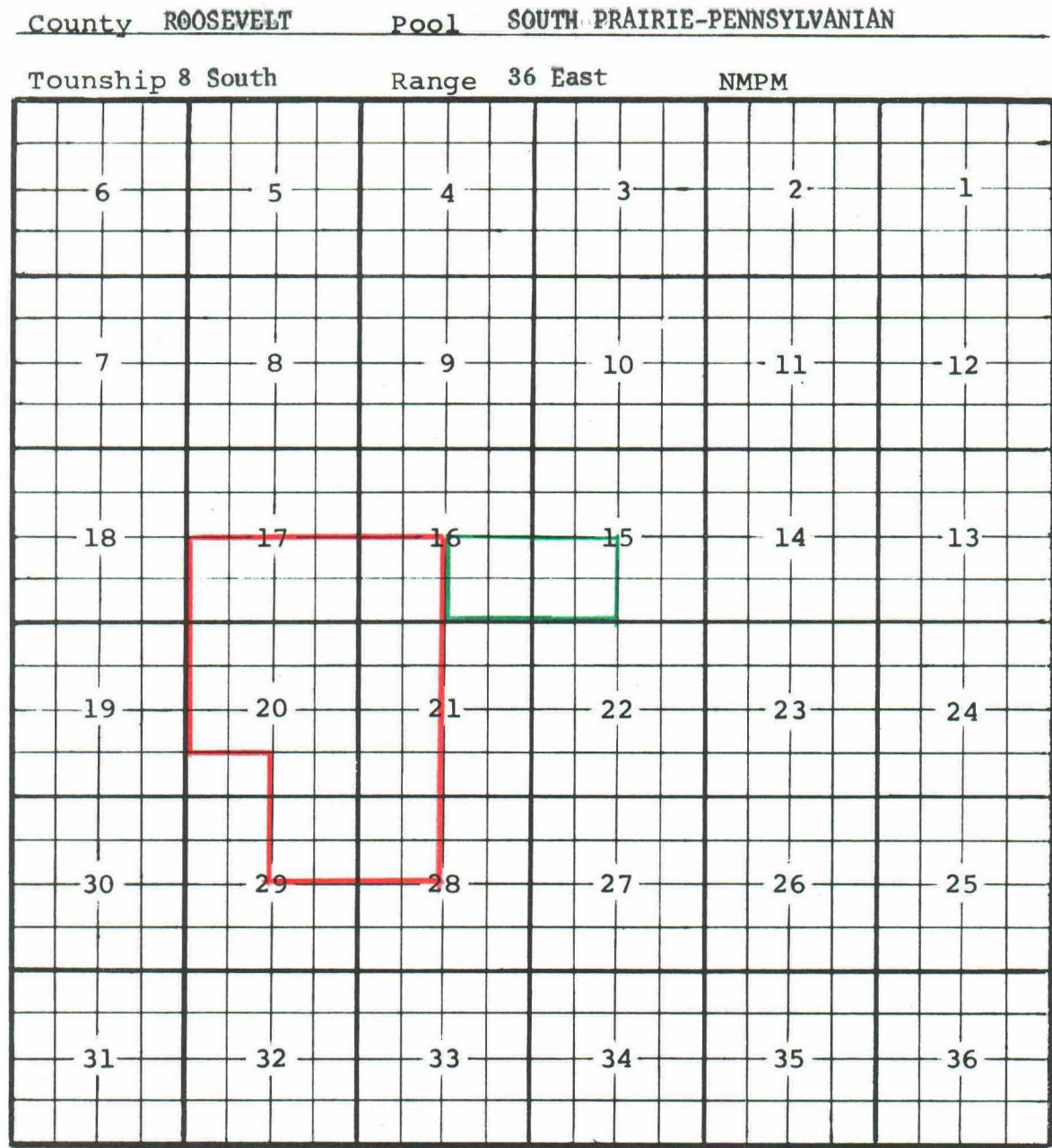
Proposed extension colored in Green. SECTION 19:N/2 NW/4



PURPOSE: As stated on page 1 of this exhibit

- ADDITION-----SUNRAY MID-CONTINENT OIL COMPANY-N. M. Federal F No. 6 in Unit F of Section 13-8-34.
Completed in San Andres March 8, 1962. Top of Perforations 4546'
- ADDITION-----SUNRAY MID-CONTINENT OIL COMPANY-N. M. Federal F No. 3 in Unit E of Section 13-8-34.
Completed in San Andres March 12, 1962. Top of Perforations 4554'
- ADDITION-----SUNRAY MID-CONTINENT OIL COMPANY-N. M. Federal F No. 2 in Unit B of Section 24-8-34
Completed in San Andres March 23, 1962. Top of Perforations 4565'
- ADDITION-----SUNRAY MID-CONTINENT OIL COMPANY-N. M. Federal F No. 8 in Unit A of Section 13-8-34
Completed in San Andres March 30, 1962. Top of Perforations 4559'
Pool boundaries colored in red.

PROPOSED extensions colored in green. ADDITION, SECTION 13: NW/4 & N/2 NE/4
ADDITION -SECTION 24: S/2 NE/4



PURPOSE: One (1) completed oil well capable of producing.

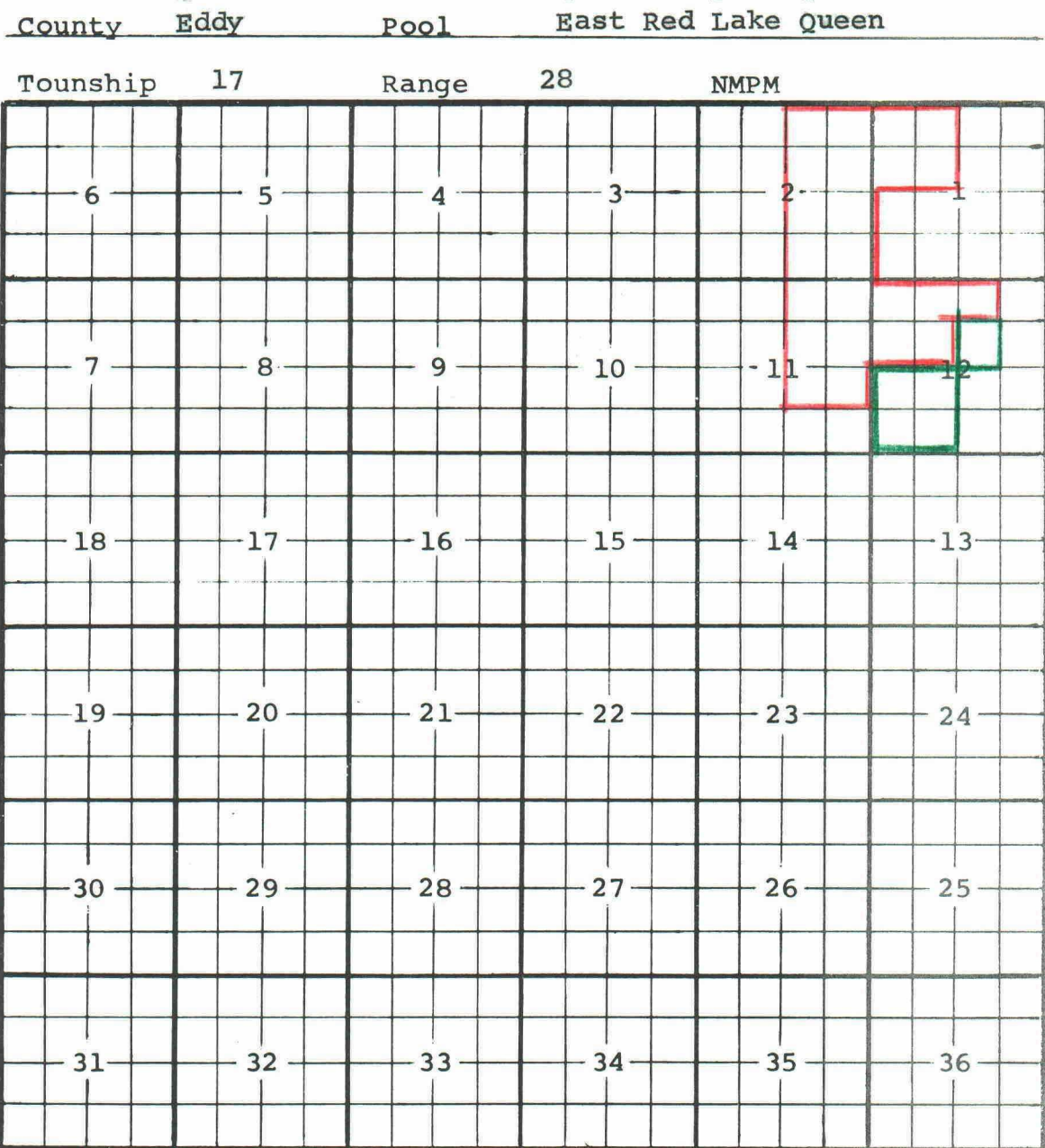
COASTAL STATES GAS PRODUCING COMPANY-T. S. Massey No. 1 in Unit N of Section 15-8-36. Completed in Bough "C" February 20, 1962. Top of Perforations 9683'

Pool boundaries colored in red.

Proposed extension colored in green. SECTION 15: SW/4

SECTION 16: SE/4

CASE 2530: (u) EXTENSION OF AN EXISTING OIL POOL



Purpose: Two completed oil wells capable of producing.

McCoy & Stevens Superior State No. 1 in Unit L of Section

12-17-28. Completed in Queen October 23, 1961. Top of perforations 1656.

ADDITION: Continental Oil Co. St. P-12 in Unit G of Section

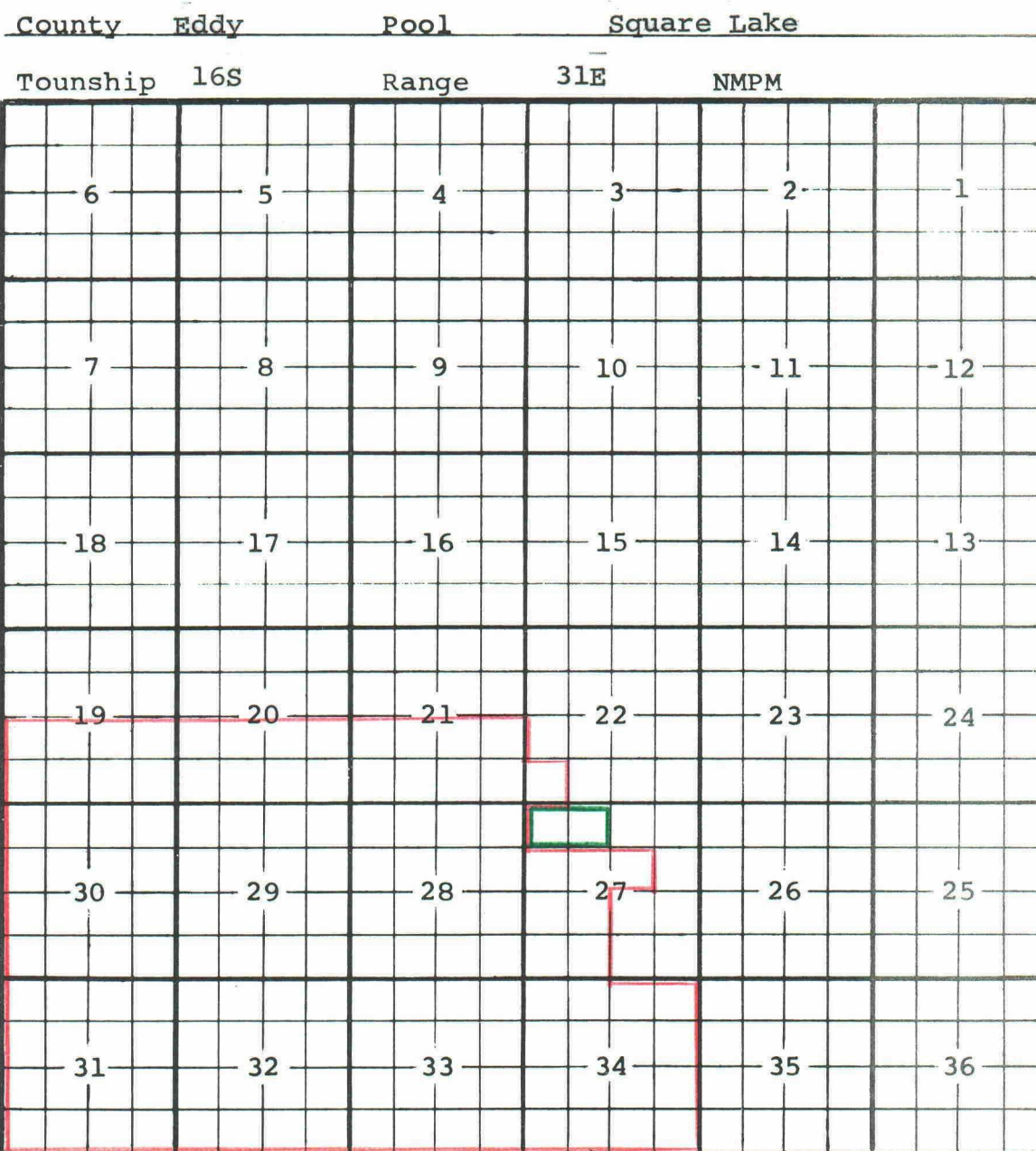
12-17-28. Completed in Queen March 19, 1962. Top of perforations 1784.

Pool boundary colored in red.

Proposed extensions colored in green - Section 12: SW/4

Addition: Section 12: SW/4 NE/4

CASE 2530: (v) EXTENSION TO AN EXISTING OIL POOL



Purpose: One completed oil well capable of producing.

BTA Oil Producers Federal No. 4 in Unit D of Section 27-16-31.
Completed in Grayburg San Andres February 9, 1962. Top of
perforations 3575.

Pool boundary colored in red.

Proposed extension colored in green. Section 27: N/2 NW/4.