

NEW POOLS

a) It is recommended that a new oil pool be created and designated as the NORTH BAISH-WOLFCAMP Pool.

Vertical limits to be the Lower Wolfcamp formation and the horizontal limits should be as follows: as shown in Paragraph (a), Exhibit I

Discovery well was Pan American Petroleum Corp., North Maljamar Deep Unit #1 located in Unit N Section 10 Township 17 Range 32 and was completed on November 17, 1962 ~~with an initial potential of \$\$\$\$ BOPD/MCFGRD~~ Top of perforations is at 10,834 feet.

b) It is recommended that a new OIL pool be created and designated as the VACUUM-DEVONIAN Pool.

Vertical limits to be the Devonian formation and the horizontal limits should be as follows: as shown in Paragraph (b), Exhibit I

Discovery well was Socony Mobil Oil Company, State Bridges #95 located in Unit P Section 26 Township 17 Range 34 and was completed on September 20, 1962 ~~with an initial potential of \$\$\$\$ BOPD/MCFGRD~~ Top of perforations is at 12,070 feet.

TO BE DISMISSED PENDING FURTHER STUDY:

c) It is recommended that a new OIL pool be created and designated as the VACUUM-PADDOCK Pool.

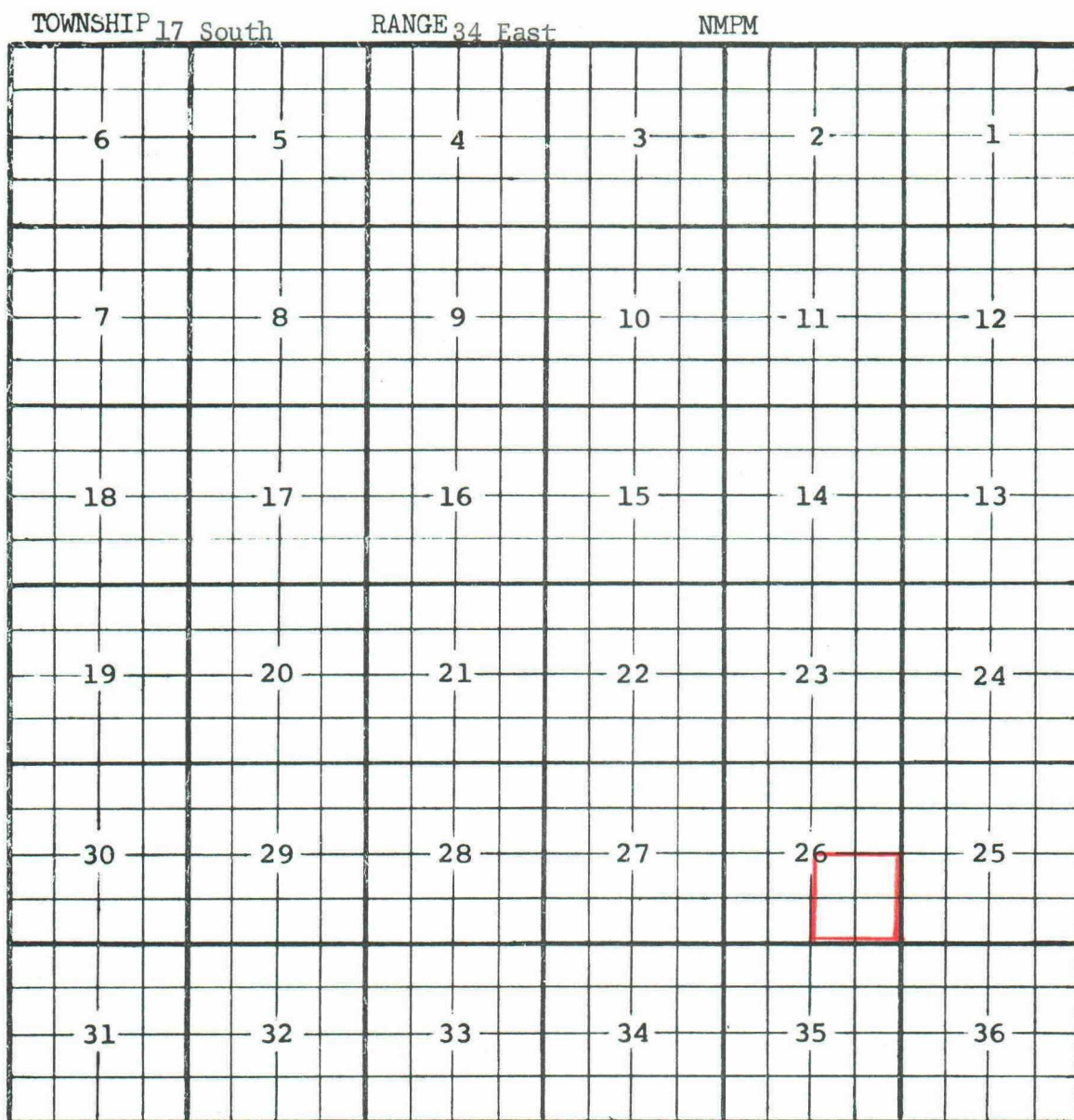
Vertical limits to be the Paddock formation and the horizontal limits should be as follows: as shown in Paragraph (c), Exhibit I

Discovery well was Socony Mobil Oil Company, Inc., State Bridges #27 located in Unit H Section 26 Township 17 Range 34 and was completed on October 10, 1962 ~~with an initial potential of \$\$\$\$ BOPD/MCFGRD~~ Top of perforations is at 6394 feet.

CASE 2730: (b) CREATION OF A NEW OIL POOL

COUNTY LEA

POOL VACUUM-DEVONIAN



PURPOSE: One completed well capable of producing.

SOCONY MOBIL OIL COMPANY - State Bridges #95 in Unit P of Section 26-17-34.

Completed in Devonian on September 20, 1962. Top of Perforations 12,070'.

Pool boundary colored in red. SECTION 26: SE/4

COUNTY LEA POOL VACUUM-PADDOCK

TOWNSHIP 17 South RANGE 34 East NMPM

6	5	4	3	2	1
7	8	9	10	11	12
18	17	16	15	14	13
19	20	21	22	23	24
30	29	28	27	26	25
31	32	33	34	35	36

PURPOSE: Three completed oil wells capable of producing.

SOCONY MOBIL OIL COMPANY, INC. - State Bridges #36 in Unit D of Section 25-17-34. Completed in Paddock on November 4, 1962. Top of Perforations 6419'.

SOCONY MOBIL OIL COMPANY, INC. - State Bridges #27 in Unit H of Section 26-17-34. Completed in Paddock on October 10, 1962. Top of Perforations 6394'.

SOCONY MOBIL OIL COMPANY, INC. - State Bridges #30 in Unit G of Section 26-17-34. Completed in Paddock (Yeso) on December 21, 1962. Top of Perforations 6418'.

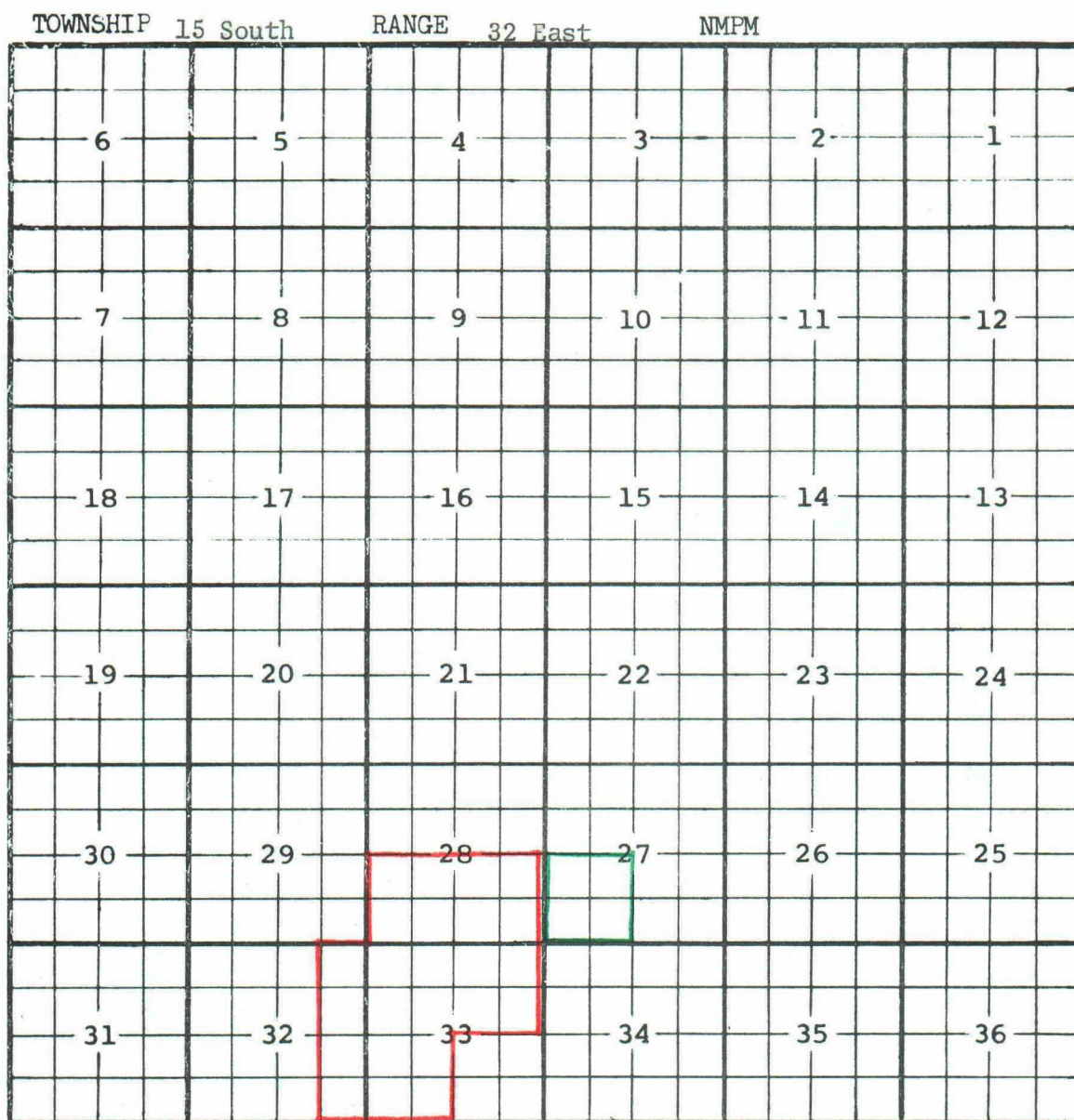
Pool boundary colored in red. SECTION 25: NW/4

SECTION 26: NE/4

TO BE DISMISSED PENDING FURTHER STUDY.

CASE 2730: (d) EXTENSION OF AN EXISTING OIL POOL

COUNTY LEA POOL NORTH ANDERSON RANCH-WOLFCAMP



PURPOSE: One completed oil well capable of producing.

JOHN J. EISNER - Sinclair State #1 in Unit M of Section 27-15-32. Completed in Wolfcamp on November 14, 1962. Top of Perforations 10,084'.

Pool boundary colored in red.

Proposed extension colored in green. SECTION 27: SW/4

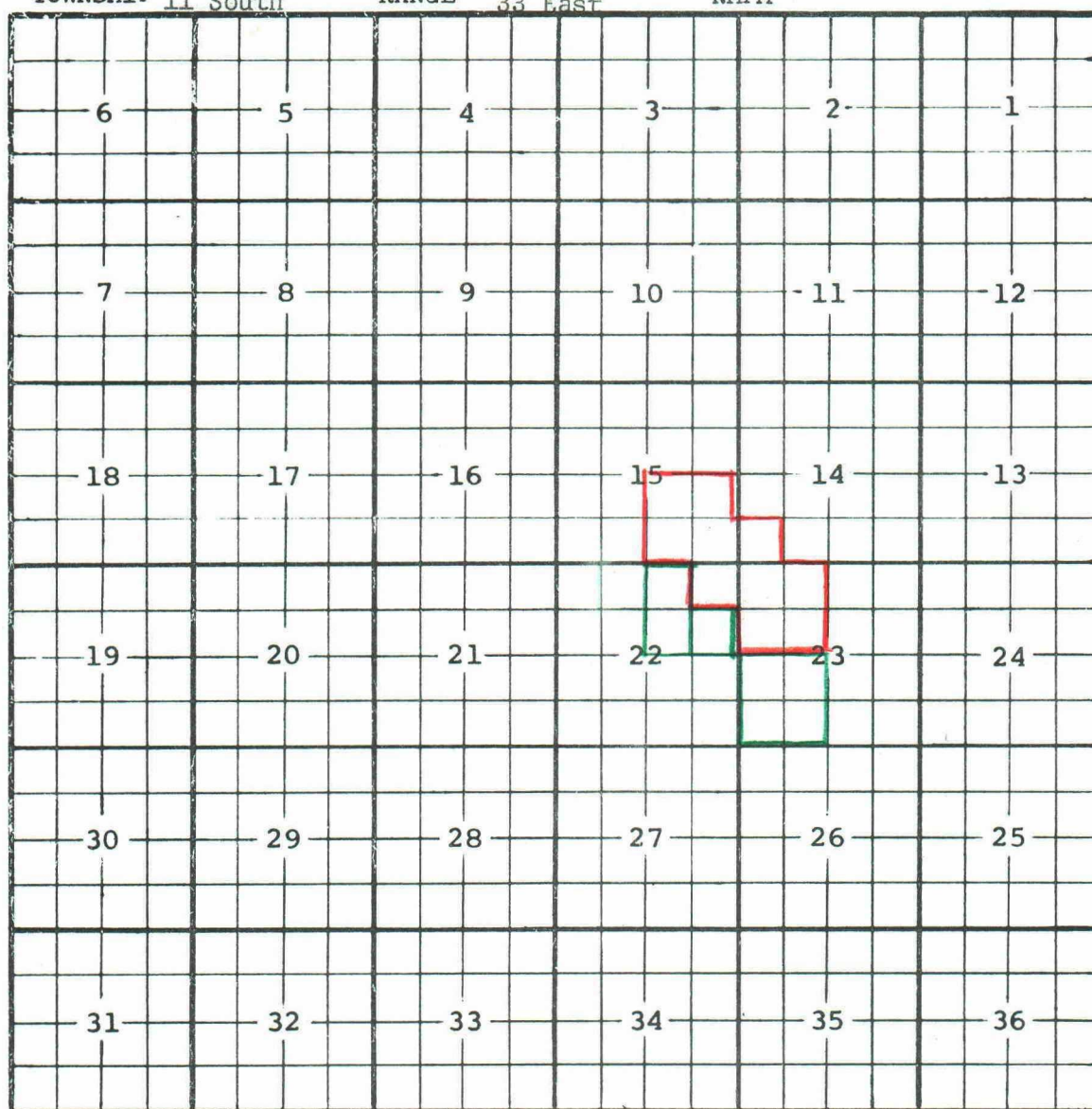
COUNTY LEA

POOL NORTH BAGLEY-UPPER PENNSYLVANIAN

TOWNSHIP 11 South

RANGE 33 East

NMPM



PURPOSE: Two completed oil wells capable of producing.

CABOT CORPORATION - State of New Mexico M #1 in Unit B of Section 22-11-33.

Completed in Upper Penn on November 18, 1962. Top of Perforations 9444'.

CABOT CORPORATION - John R. Thompson #1 in Unit L of Section 23-11-33.

Completed in Upper Penn on November 25, 1962. Top of Perforations 9441'.

Pool boundary colored in red.

Proposed extensions colored in green. SECTION 22: W/2 NE/4 and SE/4 NE/4

SECTION 23: SW/4

CASE 2730: (a) CREATION OF A NEW OIL POOL
COUNTY LEA POOL NORTH BAISH-WOLFCAMP

TOWNSHIP 17 South		RANGE 32 East		NMPM	
6	5	4	3	2	1
7	8	9	10	11	12
18	17	16	15	14	13
19	20	21	22	23	24
30	29	28	27	26	25
31	32	33	34	35	36

PURPOSE: One completed oil well capable of producing.
PAN AMERICAN PETROLEUM CORPORATION - North Maljamar Deep Unit #1 in Unit
N of Section 10-17-32. Completed in Lower Wolfcamp on November 17, 1962.
Top of Perforations 10,834'.
Pool boundary colored in red. SECTION 10: SW/4

order creating new pools and extending certain existing pools in Eddy, Lea and Roosevelt Counties, New Mexico.

(a) Create a new oil pool for Wolfcamp production, designated as the North Baish-Wolfcamp Pool and described as:

TOWNSHIP 17 SOUTH, RANGE 32 EAST, NMPM
Section 10: SW/4

(b) Create a new oil pool for Devonian production, designated as the Vacuum-Devonian Pool, and described as:

TOWNSHIP 17 SOUTH, RANGE 34 EAST, NMPM
Section 26: SE/4

(c) Create a new oil pool for Paddock production, designated as the Vacuum-Paddock Pool, and described as:

TOWNSHIP 17 SOUTH, RANGE 34 EAST, NMPM
Section 25: NW/4
Section 26: NE/4

(d) Extend the North Anderson Ranch-Wolfcamp Pool to include:

TOWNSHIP 15 SOUTH, RANGE 32 EAST, NMPM
Section 27: SW/4

(e) Extend the North Bagley-Upper Pennsylvanian Pool to include:

TOWNSHIP 11 SOUTH, RANGE 33 EAST, NMPM
Section 22: W/2 NE/4 and SE/4 NE/4
Section 23: SW/4

(f) Extend the Cedar Lake-Abo Pool to include:

TOWNSHIP 17 SOUTH, RANGE 31 EAST, NMPM
Section 19: Lots 3 and 4

(g) Extend the Justis-Montoya Pool to include:

TOWNSHIP 25 SOUTH, RANGE 38 EAST, NMPM
Section 30: NW/4

(h) Extend the North Justis-Montoya Pool to include:

TOWNSHIP 24 SOUTH, RANGE 37 EAST, NMPM
Section 35: SE/4
Section 36: SW/4

(i) Extend the Justis Tubb-Drinkard Pool to include:

TOWNSHIP 26 SOUTH, RANGE 37 EAST, NMPM
Section 1: NE/4

(j) Extend the East Millman Queen-Grayburg Pool to include:

TOWNSHIP 19 SOUTH, RANGE 28 EAST, NMPM
Section 22: SW/4

(k) Extend the Milnesand-San Andres Pool to include:

TOWNSHIP 8 SOUTH, RANGE 35 EAST, NMPM
Section 5: SW/4
Section 7: N/2
Section 8: NW/4

ADDITION: TOWNSHIP 8 SOUTH, RANGE 34 EAST, NMPM
SECTION 24: SE/4

(1) Extend the Oil Center-Blinebry Pool to include:

TOWNSHIP 21 SOUTH, RANGE 36 EAST, NMPM
Section 4: S/2 (Lots 17-24)

ADDITIONS: SECTION 4: Lots 3 and 6
SECTION 4: Lots 4 and 5

(m) Extend the East Red Lake-Queen Pool to include:

TOWNSHIP 17 SOUTH, RANGE 28 EAST, NMPM
Section 2: NE/4 NW/4

ADDITIONS: TOWNSHIP 16 SOUTH, RANGE 28 EAST, NMPM
SECTION 36: SE/4

(n) Extend the Shugart Pool to include:

TOWNSHIP 18 SOUTH, RANGE 31 EAST, NMPM
Section 30: N/2

(o) Extend the North Square Lake Grayburg-San Andres Pool to include:

TOWNSHIP 16 SOUTH, RANGE 31 EAST, NMPM
Section 11: N/2 SW/4

(p) Extend the Wantz-Abo Pool to include:

TOWNSHIP 21 SOUTH, RANGE 37 EAST, NMPM
Section 16: SE/4

TOWNSHIP 24 SOUTH, RANGE 37 EAST, NMPM
Section 35: SW/4
Section 36: SW/4

- (i) Extend the Justis Tubb-Drinkard Pool to include:

TOWNSHIP 26 SOUTH, RANGE 37 EAST, NMPM
Section 1: NE/4

- (j) Extend the East Millman Queen-Grayburg Pool to include:

TOWNSHIP 19 SOUTH, RANGE 28 EAST, NMPM
Section 22: SW/4

SOUTH, RA
BUILDING, SE/4, SANTA FE, NEW MEXICO

- ALLOWABLE:**
- (1) Consideration of the oil allowable for February, 1963
 - (2) Consideration of the allowable production of gas for February, 1963, from ten prorated pools in Lea and Eddy Counties, New Mexico, also consideration of the allowable production of gas from nine prorated pools in San Juan, Rio Arriba, and Sandoval Counties, New Mexico, for February, 1963.

CASE 2696: (Dismissed)

Application of Texas Pacific Coal & Oil Company for 40-acre spacing, Lea County, New Mexico. This case has been voluntarily dismissed by the Applicant.

CASE 2049: (Rehearing)

Application of the Oil Conservation Commission on its own motion to reconsider the special rules and regulations for the Devils Fork-Gallup Pool, Rio Arriba County, New Mexico. Upon application of J. Gregory Merrion, rehearing has been granted under the provisions of Rule 1222. The scope of the rehearing shall be limited to evidence concerning wells completed in the Devils Fork-Gallup Pool since September 13, 1962.

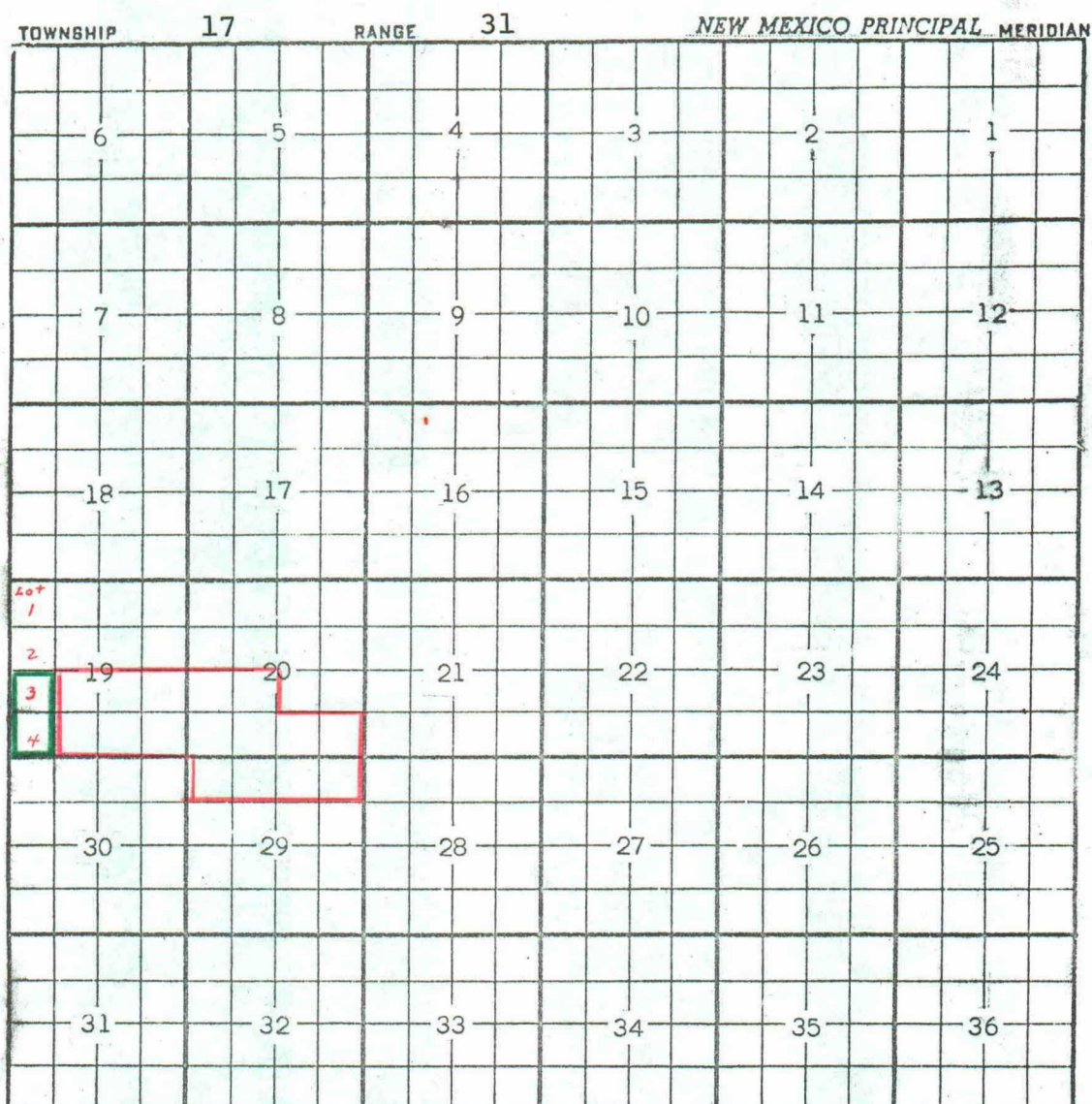
CASE 2730: Southeastern New Mexico nomenclature case calling for an order creating new pools and extending certain existing pools in Eddy, Lea and Roosevelt Counties, New Mexico.

- (a) Create a new oil pool for Wolfcamp production, designated as the North Baish-Wolfcamp Pool and described as:

TOWNSHIP 17 SOUTH, RANGE 32 EAST, NMPM
Section 10: SW/4

- (b) Create a new oil pool for Devonian production, designated as the Vacuum-Devonian Pool, and described as:

TOWNSHIP 17 SOUTH, RANGE 34 EAST, NMPM
Section 26: SE/4

County Eddy Pool Cedar Lake Abo

Purpose: One completed oil well capable of producing
Penroc Oil Corp. and R. G. Hanagan, Samedan State, Nol
in unit M, (lot 4) of section 19-17-31. Completed in Abo
November 5, 1962. Top of perforations 7034'

Pool boundary colored in red.

Proposed extension colored in green. Sec:19: lots 3 & 4.

CASE 2730: (g) EXTENSION OF AN EXISTING OIL POOL

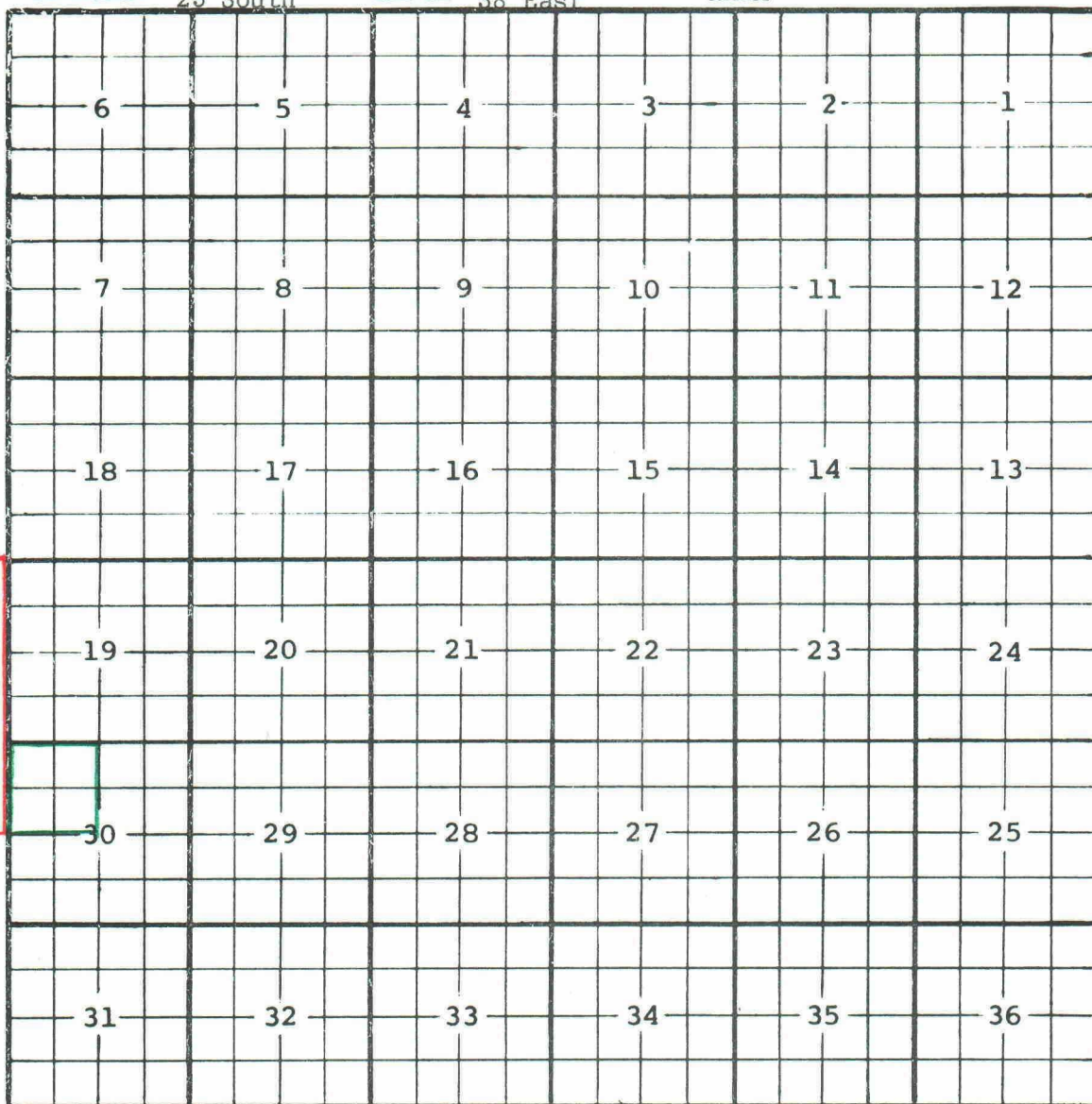
COUNTY LEA

POOL JUSTIS-MONTOYA

TOWNSHIP 25 South

RANGE 38 East

NMPM



PURPOSE: One completed oil well capable of producing.

SKELLY OIL COMPANY - Hobbs A #5 in Unit D of Section 30-25-38. Completed in Montoya on November 25, 1962. Top of Perforations 6804'.

Pool boundary colored in red.

Proposed extension colored in green. SECTION 30: NW/4

CASE 2730: (h) EXTENSION OF AN EXISTING OIL POOL

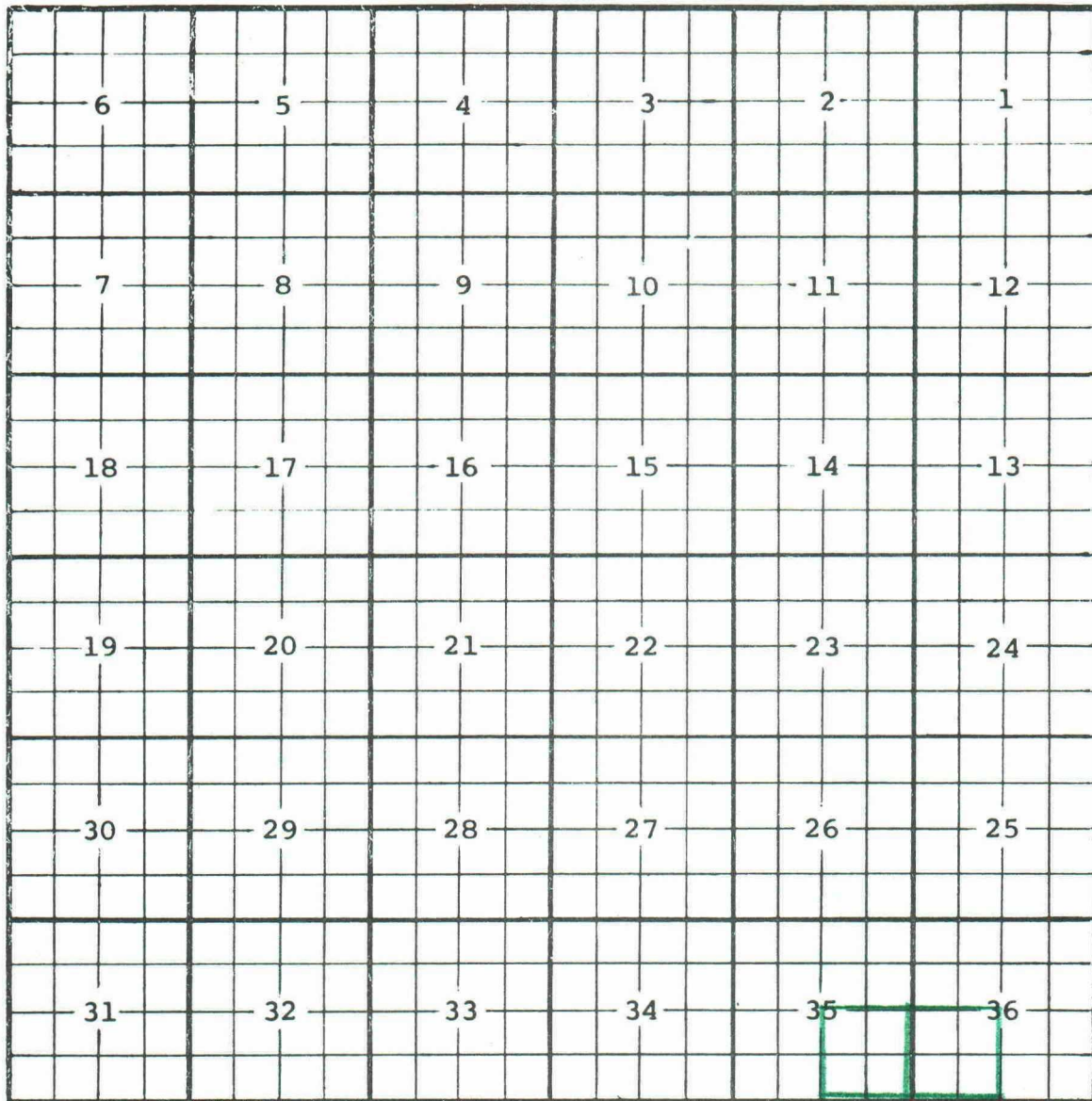
COUNTY LEA

POOL NORTH JUSTIS-MONTOYA

TOWNSHIP 24 South

RANGE 37 East

NMPM



PURPOSE: One completed oil well capable of producing.

TEXACO, INC. - G. L. Erwin "b" NCT-2 #5 in Unit P of Section 35-24-37.

Completed in Montoya on September 12, 1962. Top of Perforations 7118'.

Pool boundary colored in red.

Proposed extensions colored in green. SECTION 35: SE/4

SECTION 36: SW/4

CASE 2730: (i) EXTENSION OF AN EXISTING OIL POOL

COUNTY LEA POOL JUSTIS TUBB-DRINKARD

TOWNSHIP 26 South RANGE 37 East NMPM

6	5	4	3	2	1
7	8	9	10	11	12
18	17	16	15	14	13
19	20	21	22	23	24
30	29	28	27	26	25
31	32	33	34	35	36

PURPOSE: One completed oil well capable of producing.

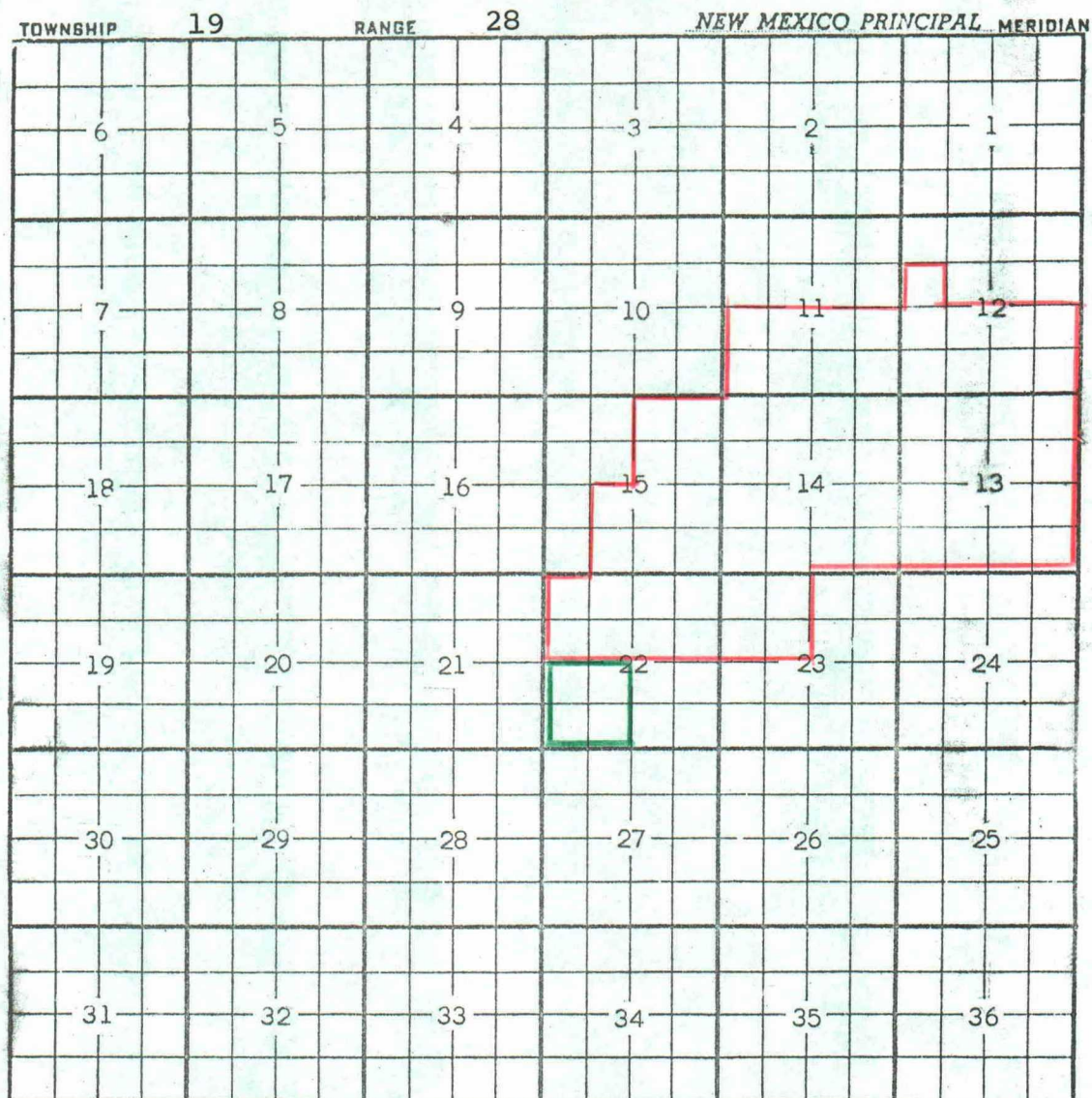
GETTY OIL COMPANY (TIDEWATER) - G. D. Riggs B #8 in Unit B of Section 1-26-37. Completed in Tubb-Drinkard on November 23, 1962. Top of Perforations 5769'.

Pool boundary colored in red.

Proposed extension colored in green. SECTION 1: NE/4

CASE 2730: (j) EXTENSION OF AN EXISTING OIL POOL

County Eddy Pool East Millman Queen Grayburg



Purpose: One completed oil well capable of producing
Western-Yates, State 648, No. 188 in unit L of Section
22-19-28. Completed in Queen, November 30, 1962.
Top of perforations 1710.

Pool boundary colored in red.

Proposed extension colored in green. Section 22:SW/4

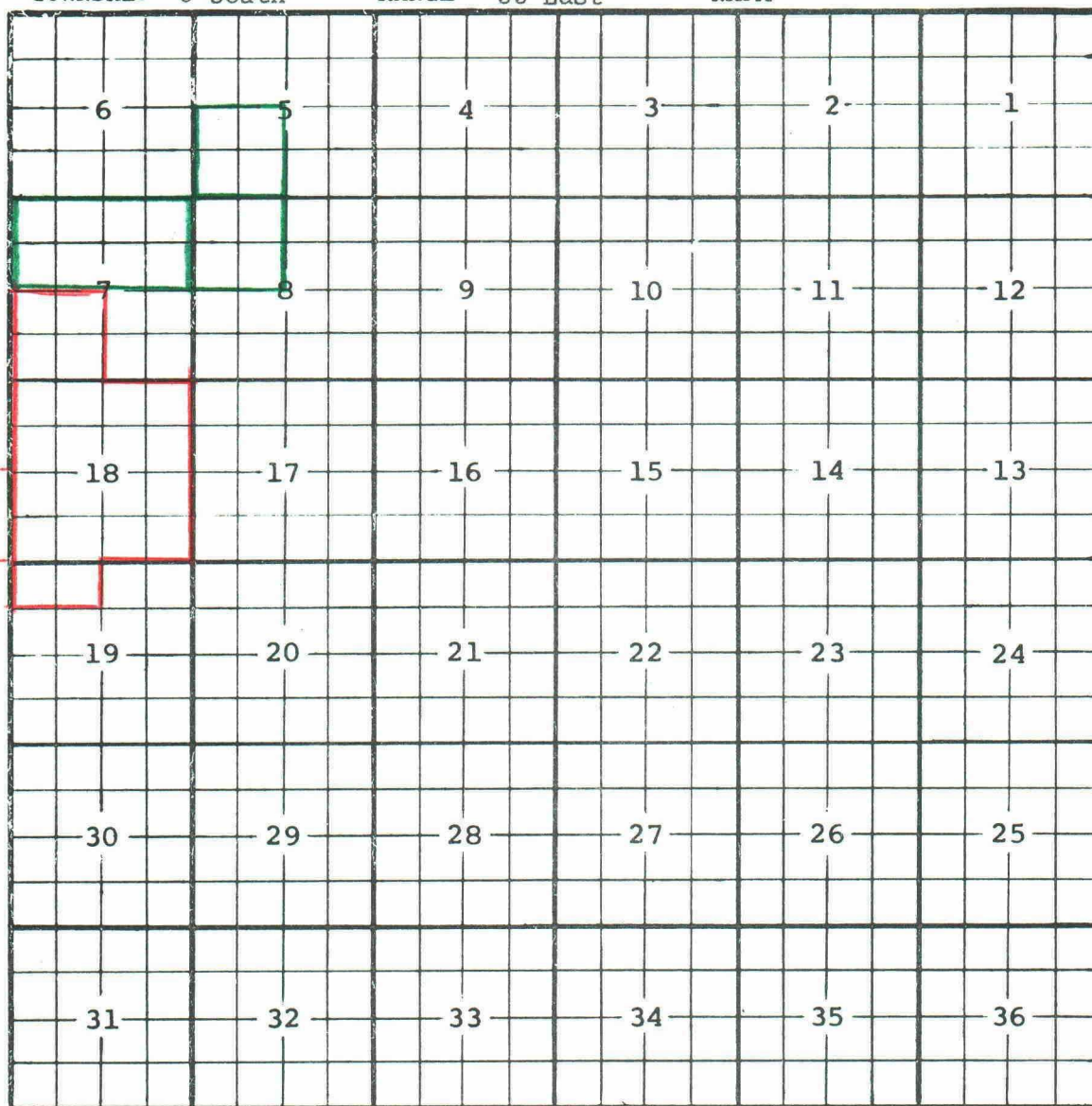
COUNTY ROOSEVELT

POOL MILNESAND-SAN ANDRES

TOWNSHIP 8 South

RANGE 35 East

NMPM



PURPOSE: One completed oil well capable of producing.

BTA OIL PRODUCERS - Cleveland #1 in Unit M of Section 5-8-35. Completed in San Andres on October 7, 1962. Top of Perforations 4570'.

Pool boundary colored in red.

Proposed extension colored in green. SECTION 5: SW/4

SECTION 7: N/2

SECTION 8: NW/4

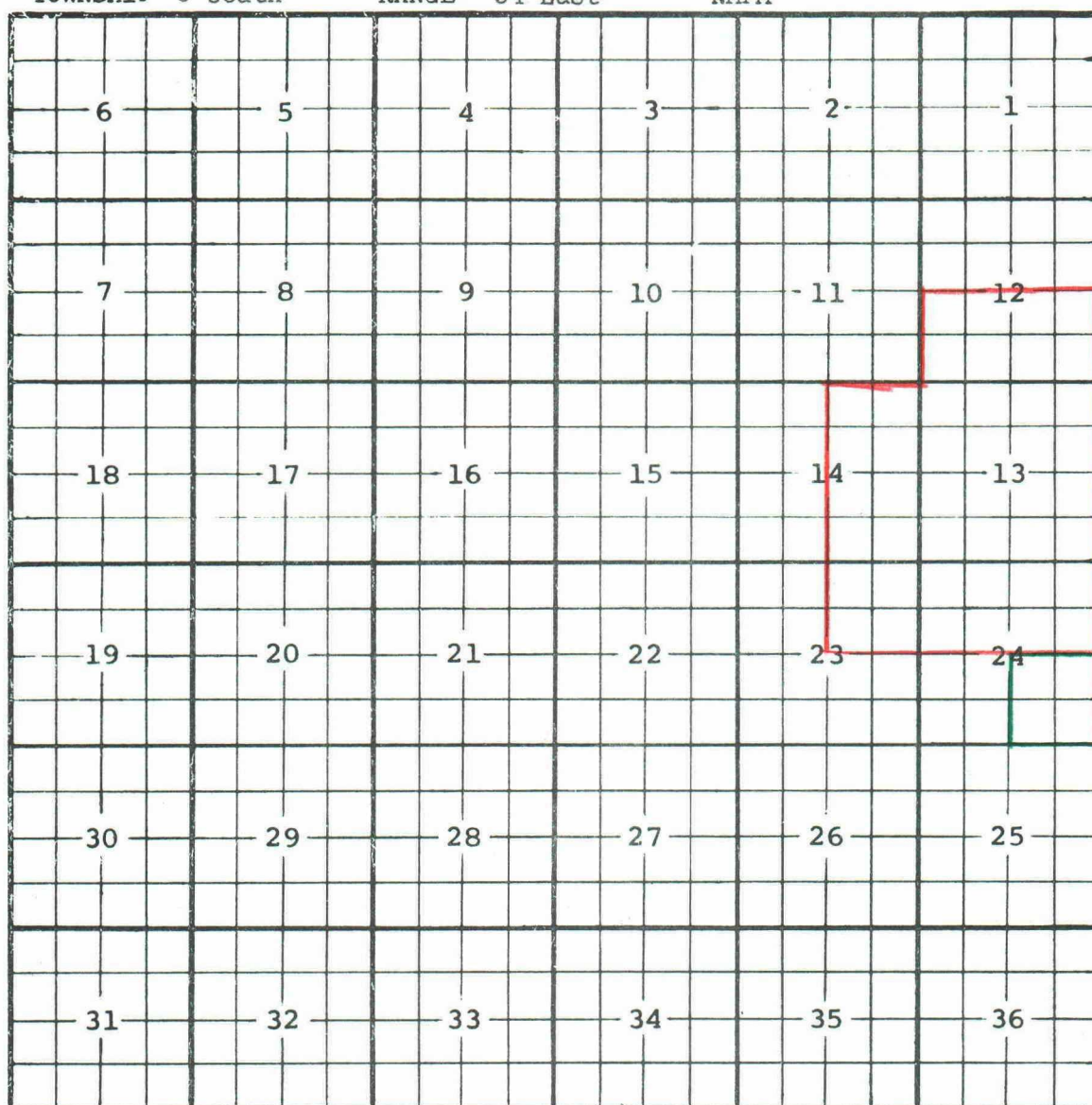
COUNTY ROOSEVELT

POOL MILNESAND-SAN ANDRES

TOWNSHIP 8 South

RANGE 34 East

NMPM



PURPOSE: As stated on preceding page, Exhibit I, paragraph (k).

ADDITION--SUNRAY DX OIL COMPANY - N. M. Federal F #14 in Unit J of Section 24-8-34. Completed in San Andres on December 2, 1962. Top of Perforations 4658'.

ADDITION--SUNRAY DX OIL COMPANY - N. M. Federal "F" #15 in Unit I of Section 24-8-34. Completed in San Andres on December 21, 1962. Top of Perforations 4662'.

Pool boundary colored in red.

Proposed extensions colored in green. ADDITION: SECTION 24: SE/4

POOL OIL CENTER-BLINEBRY

4	3
RANGE	

36 East

NMPM

10

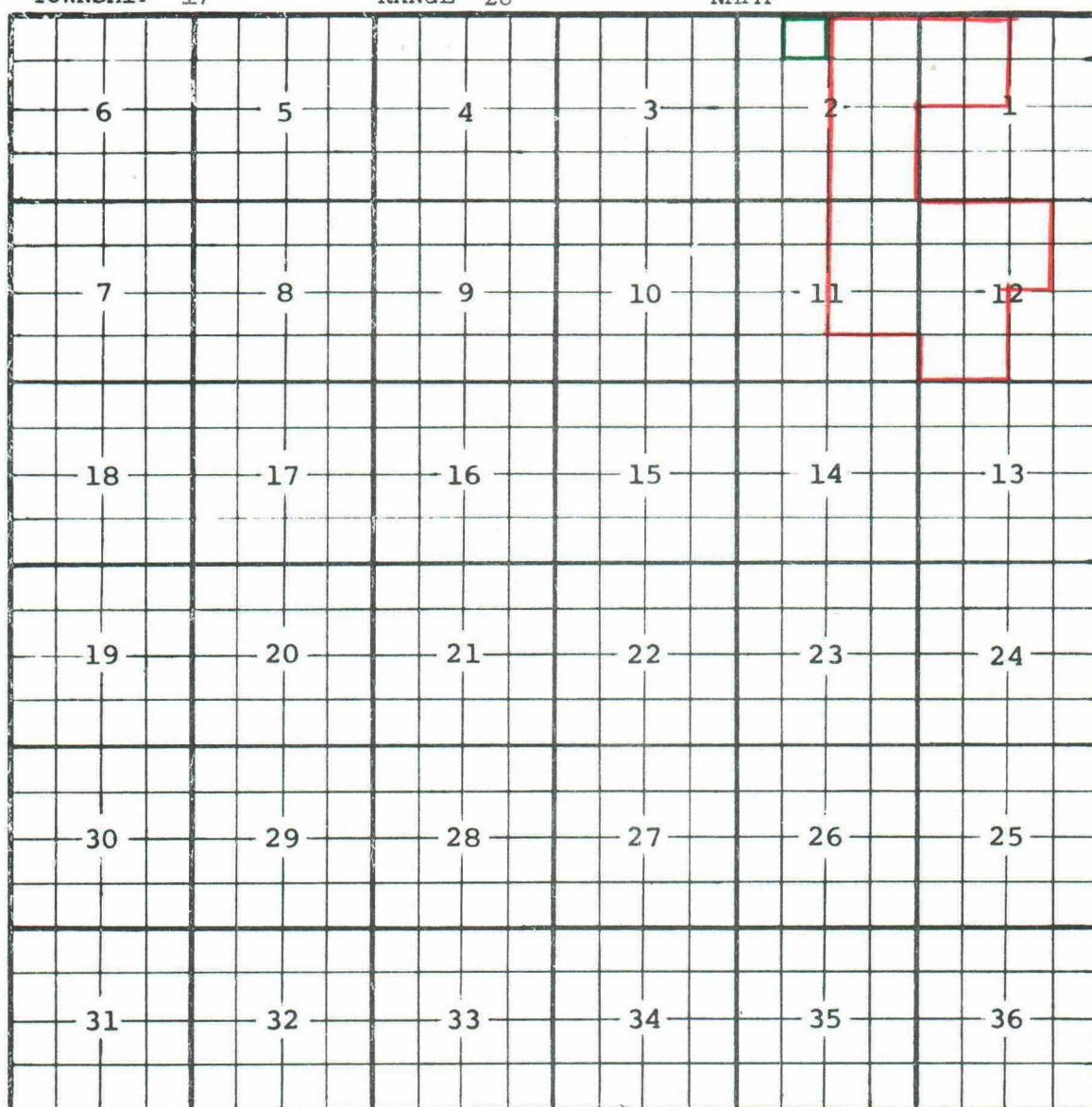
COUNTY EDDY

POOL EAST RED LAKE-QUEEN

TOWNSHIP 17

RANGE 28

NMPM



Purpose: One completed oil well capable of producing.

Kincaid & Watson Drlg. Co., Kemper Delhi State No. 1 in unit C of section 2-17-28. Completed in Queen, November 26, 1962. Top of perforations 1555.

Pool boundary colored in red.

Proposed extension colored in green. Section 2: NE/4 NW/4

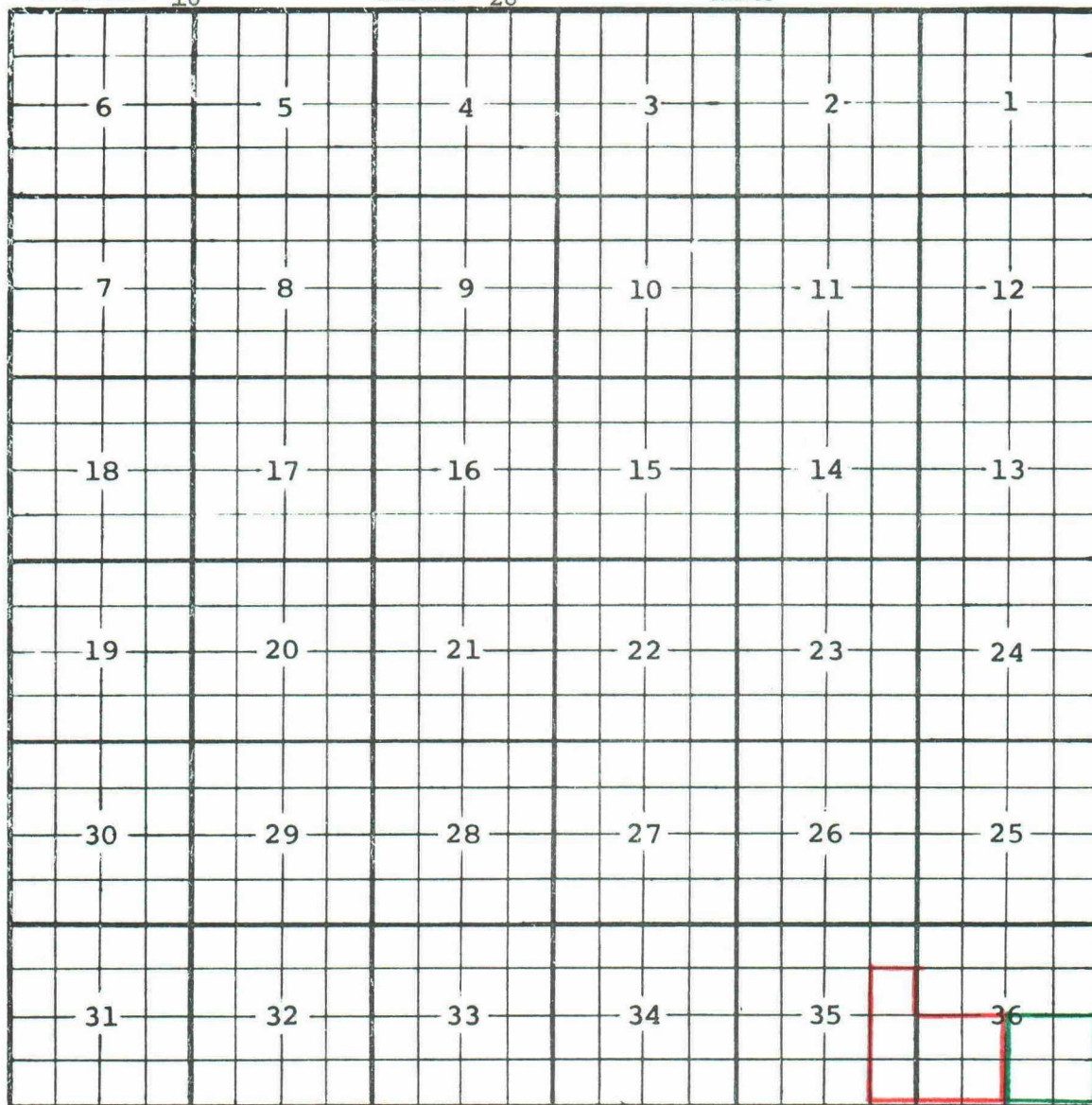
COUNTY EDDY

POOL EAST RED LAKE-QUEEN

TOWNSHIP 16

RANGE 28

NMPM



Purpose: As stated on page one of this exhibit

Pool boundary colored in red.

ADDITION:

Proposed extension colored in green. Section 36: SE/4

County Eddy Pool East Red Lake Queen

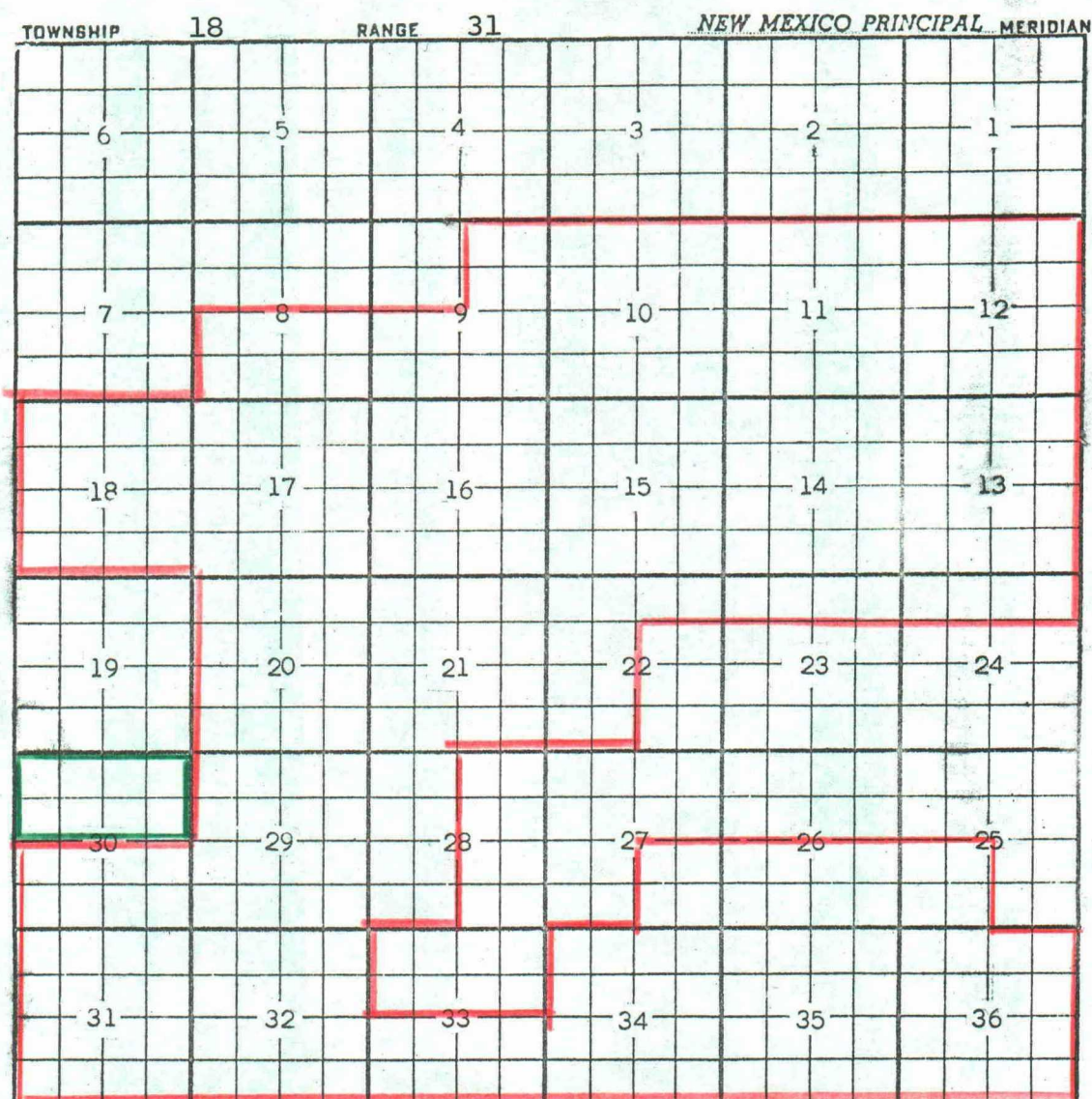
TOWNSHIP	16	RANGE	29	NEW MEXICO PRINCIPAL MERIDIAN											
	6	5	4	3	2	1									
	7	8	9	10	11	12									
	18	17	16	15	14	13									
	19	20	21	22	23	24									
	30	29	28	27	26	25									
	31	32	33	34	35	36									

Purpose: As stated on page one of this exhibit

ADDITION: Yates Petroleum Corp., Smith No. 2 in unit L, of section
31-16-29. Completed in Queen, April 19, 1962. Top of
perforations 1839.

Pool boundary colored in red.

ADDITION: Proposed extension colored in green. Section 31:NW/4, SW/4

County Eddy Pool Shugart

purpose: Two completed oil wells capable of producing.

V. S. Welch, Shugart D, No. 1 in unit G of section 30-18-31.

Completed in Grayburg, November 18, 1962.

Top of perforations 3762.

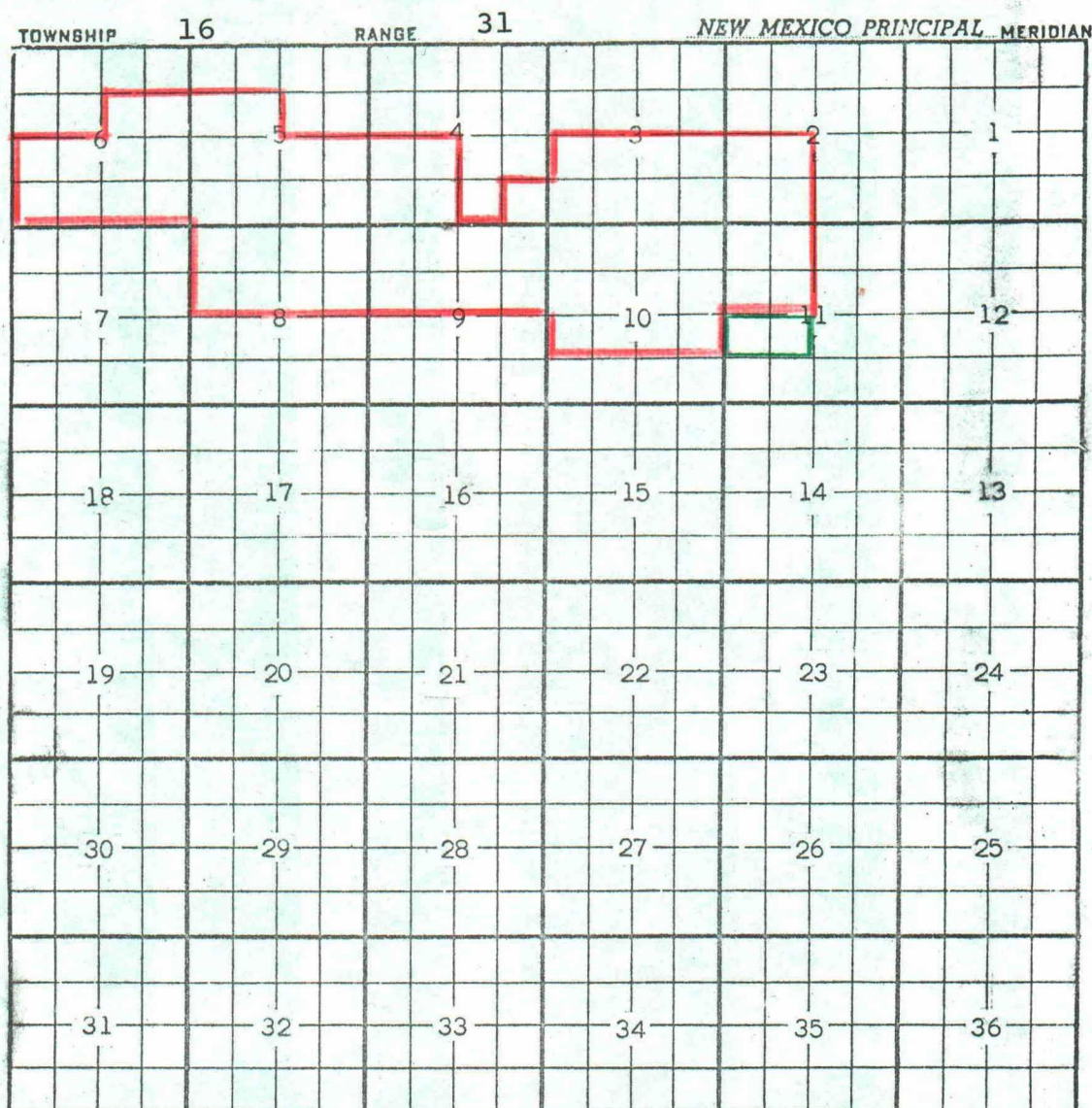
V. S. Welch, Shugart D, No. 2 in unit F of section 30-18-31.

Completed in Queen, November 11, 1962.

Top of perforations 3450'.

Pool boundary colored in red.

Proposed extension colored in green. Section 30: N/2

County Eddy Pool North Square Lake Grayburg San Andres

Purpose: One completed oil well capable of producing.
Pan American Petroleum Corp., State CN, No. 1 in unit L of
section 11-16-31. Completed in grayburg, November 8, 1962.
Top of perforations 3960'.

Pool boundary colored in red.
Proposed extension colored in green. Section 11: N/2, SW/4.

COUNTY LEA POOL WANTZ-ABO

PURPOSE: Two completed oil wells capable of producing.

AMERADA PETROLEUM CORPORATION - State D "A" #5 in Unit I of Section 16-21-37. Completed in Abo on September 1, 1962. Top of Perforations 6909'.

SUNRAY DX OIL COMPANY - State Land 15 #5 in Unit P of Section 16-21-37. Completed in Abo on December 1, 1962. Top of Perforations 6878'. Pool boundary colored in red.

Proposed extension colored in green. SECTION 16: SE/4