

COUNTY LEA

POOL ANDERSON RANCH-MORROW GAS

TOWNSHIP

16 South

RANGE

32 East

NMPM

6	5	4	3	2	1
7	8	9	10	11	12
18	17	16	15	14	13
19	20	21	22	23	24
30	29	28	27	26	25
31	32	33	34	35	36

PURPOSE: One completed gas well capable of producing.

SUNRAY DX OIL COMPANY - State Land "76" Com #1 in Unit J of Section 2-16-

32. Completed in Morrow on November 19, 1966. Top of Perforations 12,160'.

Proposed pool boundary colored in red. SECTION 2: Lots 9, 10, 15 and 16

CASE 3926: (b) CREATION OF A NEW OIL POOL

COUNTY		Eddy		POOL		Five Mile-Yeso	
TOWNSHIP		18S		RANGE		26E	
						NMPM	
6	5	4	3	2	1		
7	8	9	10	11	12		
18	17	16	15	14	13		
19	20	21	22	23	24		
30	29	28	27	26	25		
31	32	33	34	35	36		

Purpose: One completed oil well capable of producing.

Discovery Well: John A. Yates, Ferguson #1 in unit L of Section 7-18-26. Completed in Yeso July 2, 1968, through perforations 2507 to 2619'.

Proposed pool boundary colored in green.

Section 7: NW/4 SW/4

CASE 3926: (c) CREATION OF A NEW OIL POOL

COUNTY	LEA	POOL	WEST LOVINGTON-DEVONIAN			
TOWNSHIP	16 South	RANGE	36 East	NMPM		
6	5	4	3	2	1	
7	8	9	10	11	12	
18	17	16	15	14	13	
19	20	21	22	23	24	
30	29	28	27	26	25	
31	32	33	34	35	36	

PURPOSE: One completed oil well capable of producing.

JAKE L. HAMON - State K-33 #1 in Unit K of Section 30-16-36. Completed in Devonian on September 12, 1968. Top of Perforations 13,050'.

Proposed pool boundary colored in red. SECTION 30: SW/4

CASE 3926: (d) CREATION OF A NEW OIL POOL

COUNTY LEA

POOL NORTH MESCALERO-CISCO

TOWNSHIP 10 South

RANGE 32 East

NMPM

6	5	4	3	2	1
7	8	9	10	11	12
18	17	16	15	14	13
19	20	21	22	23	24
30	29	28	27	26	25
31	32	33	34	35	36

PURPOSE: One completed oil well capable of producing.

ROGER C. HANKS, LTD. - Zapata State #1 in Unit A of Section 10-10-32.

Completed in Bough "C" on July 14, 1968. Top of Perforations 8900'.

Proposed pool boundary colored in red. SECTION 10: NE/4

CASE 3926: (e) CREATION OF A NEW GAS POOL

COUNTY	LEA	POOL	QUAIL RIDGE-YATES GAS			
TOWNSHIP	19 South	RANGE	34 East	NMPM		
6	5	4	3	2	1	
7	8	9	10	11	12	
18	17	16	15	14	13	
19	20	21	22	23	24	
30	29	28	27	26	25	
31	32	33	34	35	36	

PURPOSE: One completed gas well capable of producing.

SINCLAIR OIL & GAS COMPANY - Mescalero Ridge Unit MA #31 in Unit L of Section 21-19-34. Completed in Yates on June 28, 1968. Top of Perforations 3952'.

Proposed pool boundary colored in red. SECTION 21: SW/4

COUNTY	LEA	POOL	BAUM-UPPER PENNSYLVANIAN			
TOWNSHIP	14 South	RANGE	33 East	NMPM		
6	5	4	3	2	1	
7	8	9	10	11	12	
18	17	16	15	14	13	
19	20	21	22	23	24	
30	29	28	27	26	25	
31	32	33	34	35	36	

PURPOSE: One completed oil well capable of producing.

MWJ PRODUCING COMPANY - Baum A State #1 in Unit J of Section 5-14-33.

Completed in Upper Pennsylvanian on September 4, 1968. Top of Perforations 9936'.

ADDITION--COASTAL STATES GAS PRODUCING COMPANY - State "8" #2 in Unit B of Section 8-14-33. Completed in Upper Pennsylvanian on October 24, 1968. Top of Perforations 9874'.

Pool boundary colored in red.

Proposed pool extensions colored in green. SECTION 5: SE/4

ADDITION-----SECTION 8: NE/4

COUNTY	Eddy		POOL	East Benson-Yates		
TOWNSHIP	19S		RANGE	31E	NMPM	
6	5	4	3	2	1	
7	8	9	10	11	12	
18	17	16	15	14	13	
19	20	21	22	23	24	
30	29	28	27	26	25	
31	32	33	34	35	36	

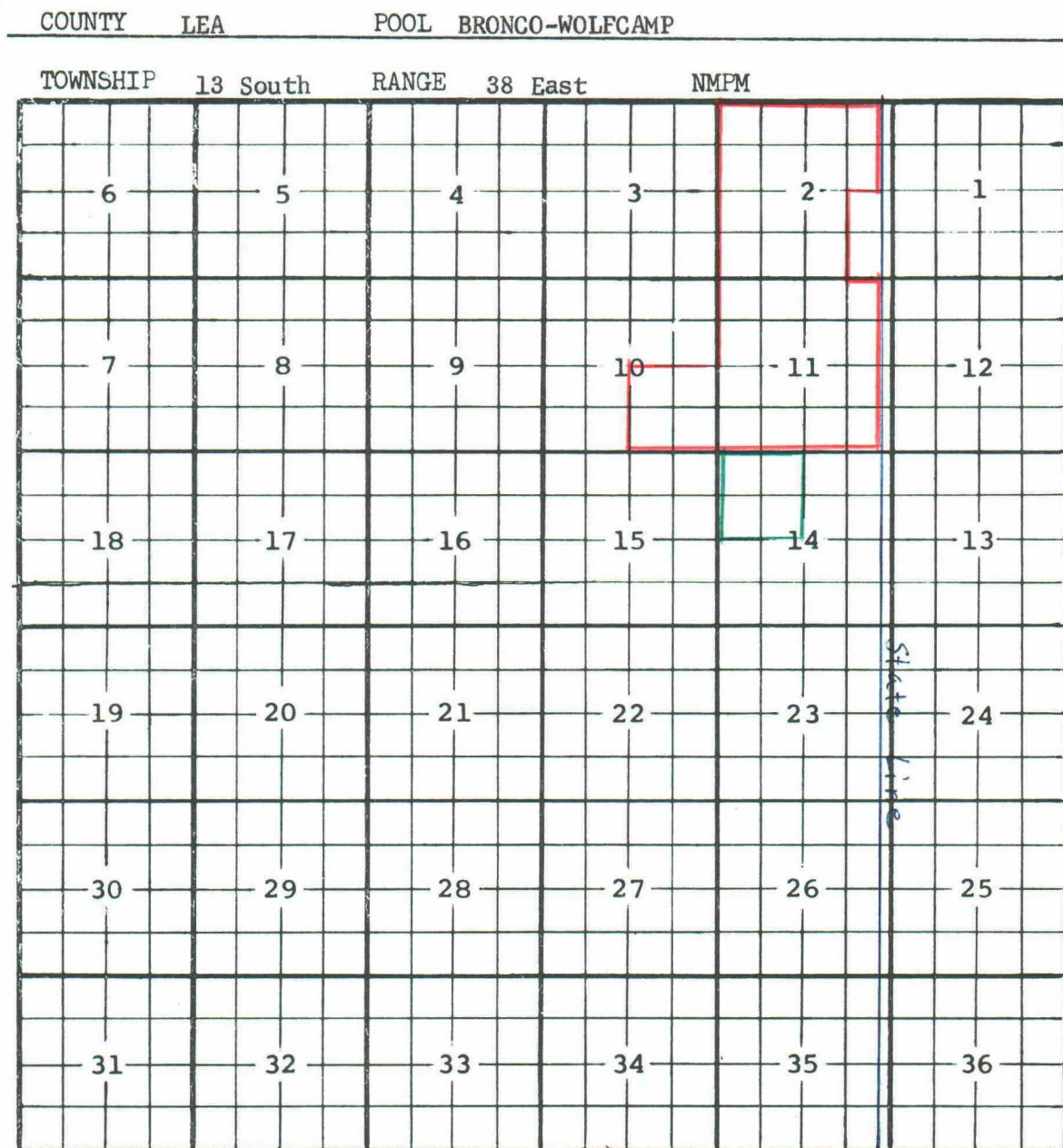
Purpose: One completed oil well capable of producing.

E.A.Culbertson and Wallace W. Irwin, Federal 18 No. 3 in unit H of Section 18-19-31. Completed in Yates on September 1, 1968, through perforations 2253' to 2263' and open hole from 2274' to 2290'.

Pool boundary colored in red.

Proposed extension colored in green.

Section 18: SE/4 NW/4 and S/2 NE/4



PURPOSE: One completed oil well capable of producing.

AMERADA PETROLEUM CORPORATION - V. Linam #1 in Unit D of Section 14-13-38.

Completed in Wolfcamp on August 18, 1968. Top of Perforations 9494'.

Pool boundary colored in red.

Proposed pool extension colored in green. SECTION 14: NW/4

CASE 3926: (1) EXTENSION OF AN EXISTING OIL POOL

COUNTY	LEA	POOL	CERCA-UPPER PENNSYLVANIAN			
TOWNSHIP	14 South	RANGE	34 East	NMFM		
6	5	4	3	2	1	
7	8	9	10	11	12	
18	17	16	15	14	13	
19	20	21	22	23	24	
30	29	28	27	26	25	
31	32	33	34	35	36	

PURPOSE: One completed oil well capable of producing.

SINCLAIR OIL & GAS COMPANY - Lea 878 State #1 in Unit K of Section 4-14-34. Completed in Upper Pennsylvanian on September 11, 1968. Top of Perforations 10,362'.

Pool boundary colored in red.

Proposed pool extension colored in green. SECTION 4: W/2

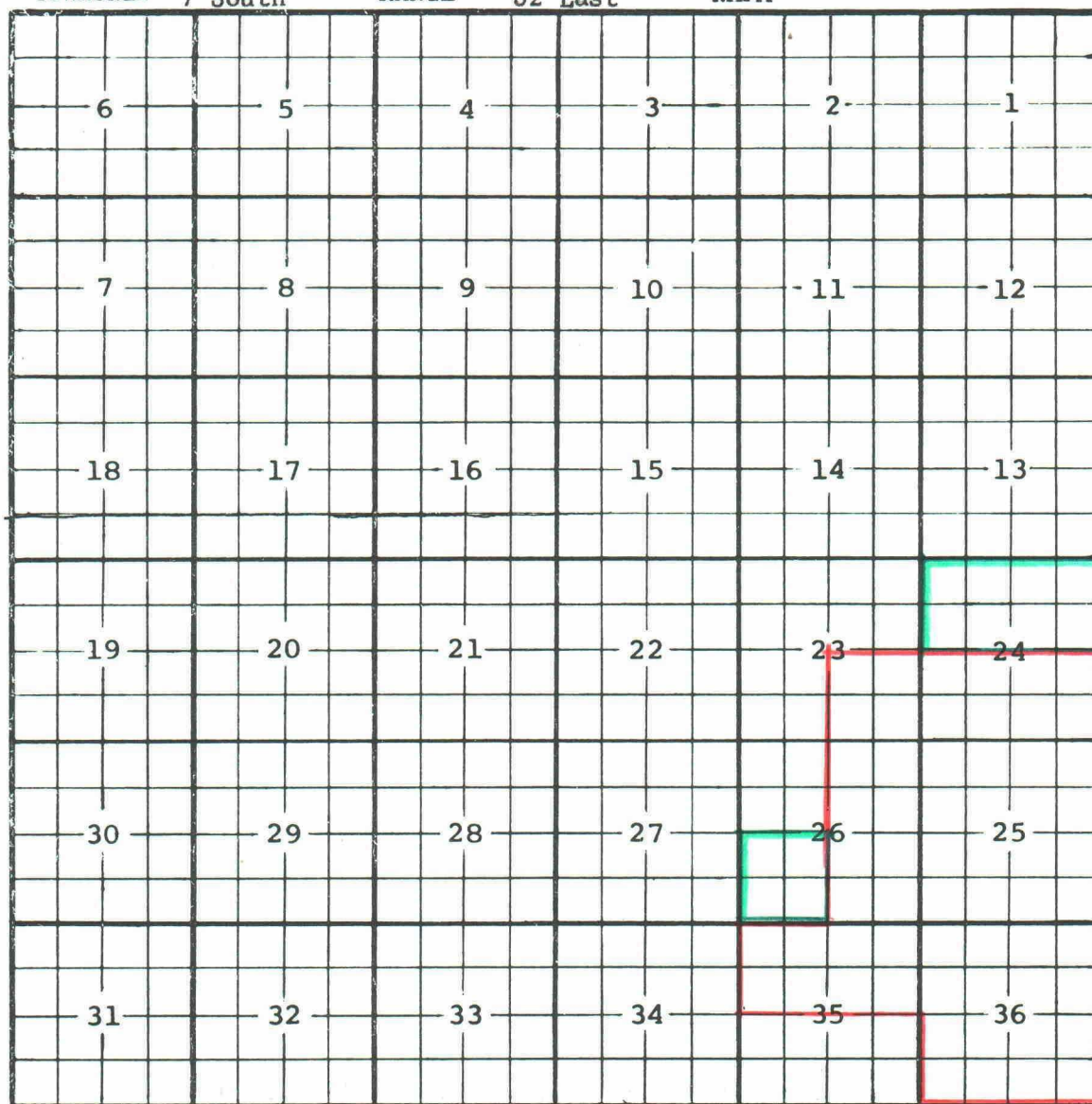
COUNTY ROOSEVELT

POOL CHAVEROO-SAN ANDRES

TOWNSHIP 7 South

RANGE 32 East

NMPM



PURPOSE: One completed oil well capable of producing.

SOUTHWESTERN NATURAL GAS, INC. - Federal "24" #1 in Unit G of Section 24-7-32. Completed in San Andres on September 10, 1968. Top of Perforations 4162'.

ADDITION--WESTERN STATES PRODUCING COMPANY - Federal "24" #1 in Unit E of Section 24-7-32. Completed in San Andres on September 5, 1968. Top of Perforations 4131'.

ADDITION--SOUTHWESTERN NATURAL GAS, INC. - Jones "26" #2 in Unit N of Section 26-7-32. Completed in San Andres on October 10, 1968. Top of Perforations 4161'.

Pool boundary colored in red.

Proposed pool extensions colored in green. SECTION 24: NE/4

ADDITIONS-----SECTION 24: NW/4

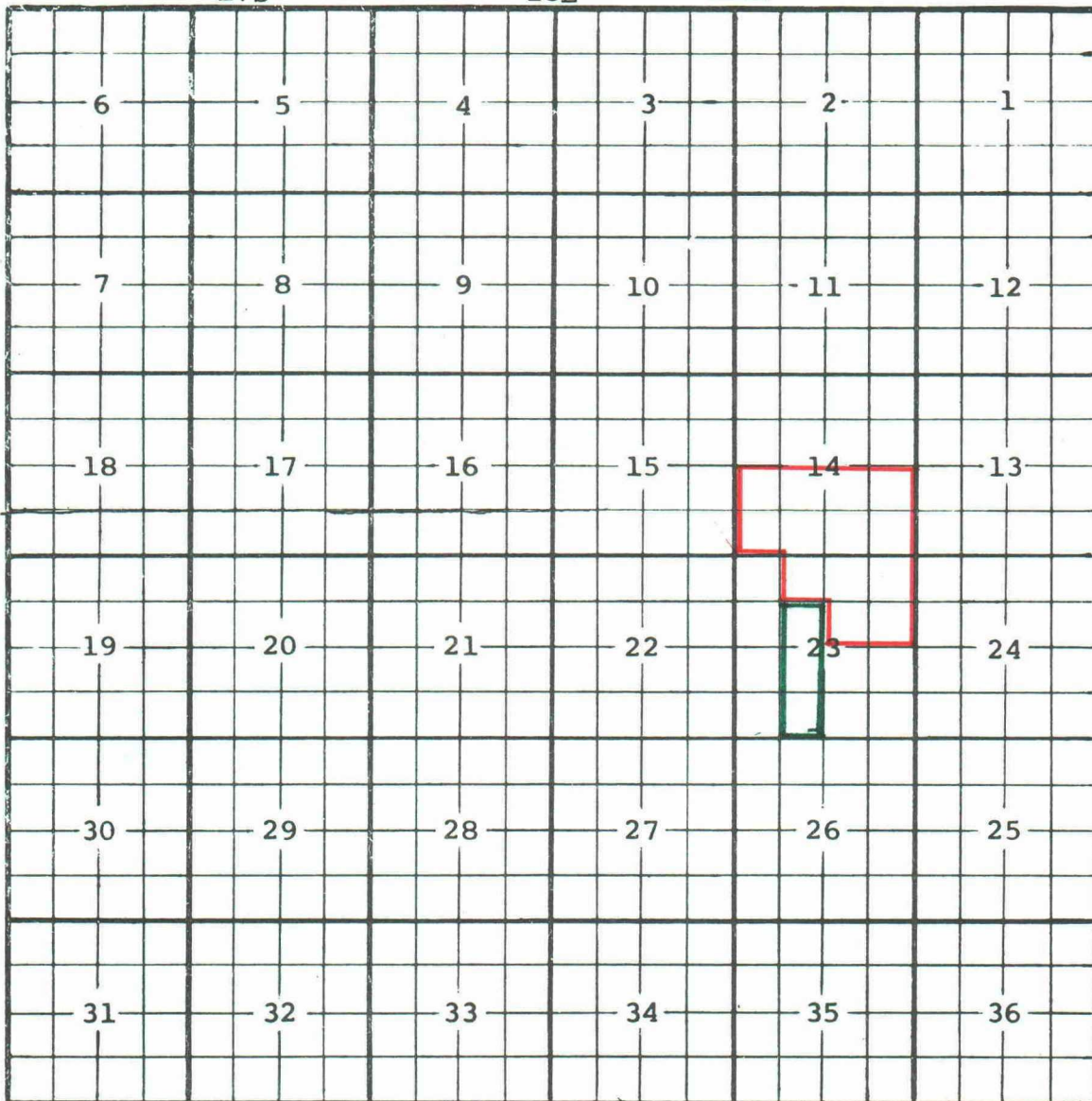
SECTION 26: SW/4

26

CASE 3926: (k) EXTENSION OF AN EXISTING OIL POOL

COUNTY Eddy POOL Eagle Creek-San Andres

TOWNSHIP 17S RANGE 25E NMPM



Purpose: One completed oil well capable of producing.

Yates Petroleum Corporation, Eagle Creek BL well No. 1 in unit N of Section 23-17-25. Completed in San Andres June 30, 1968, through perforations 1300' to 1376'.

Pool boundary colored in red.

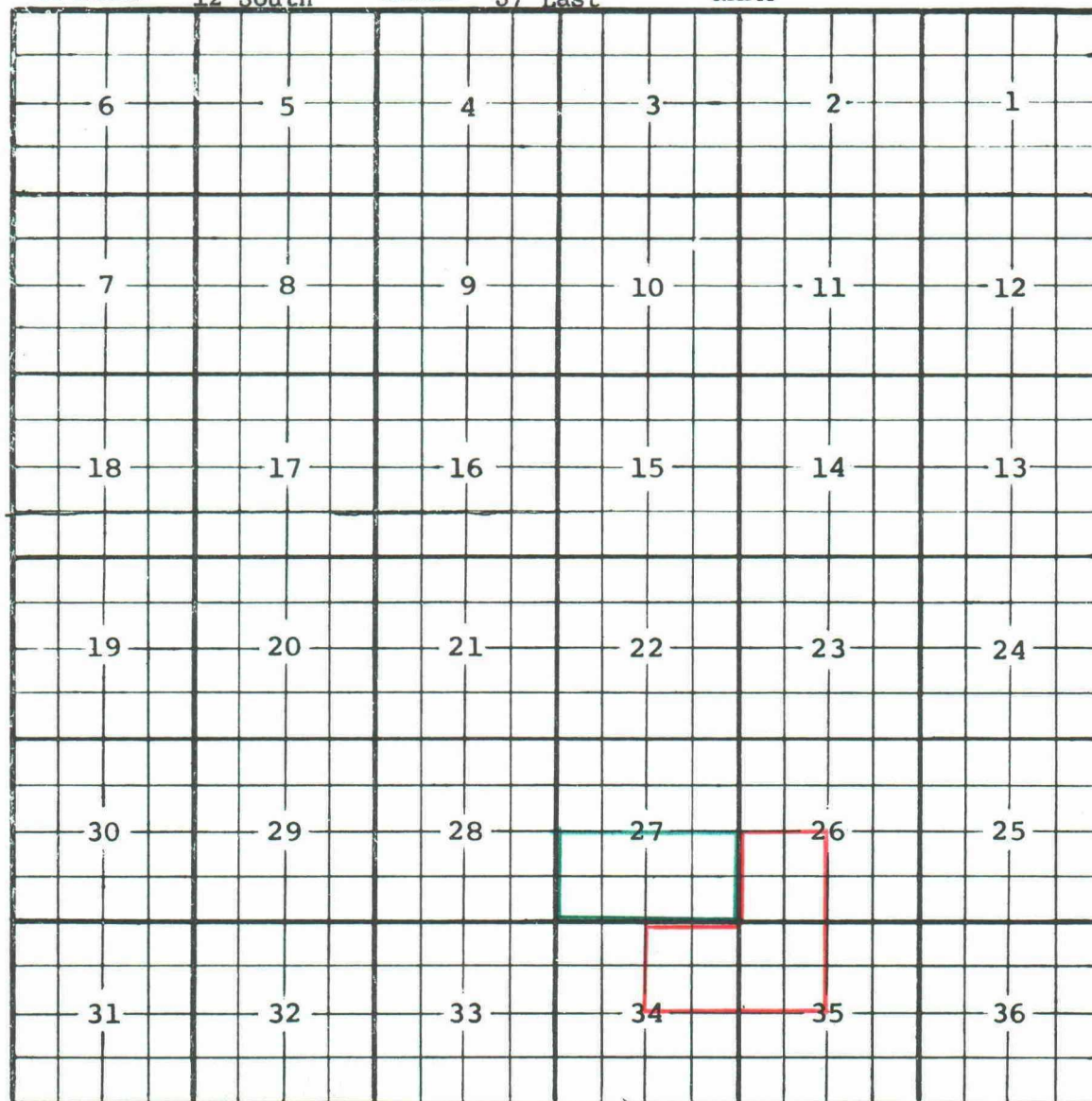
Proposed extension colored in green.

Section 23: SE/4 NW/4 and E/2 SW/4

CASE 3926: (1) EXTENSION OF AN EXISTING OIL POOL

COUNTY LEA POOL SOUTHWEST GLADIOLA-PENNSYLVANIAN

TOWNSHIP 12 South RANGE 37 East NMPM



PURPOSE: One completed oil well capable of producing.

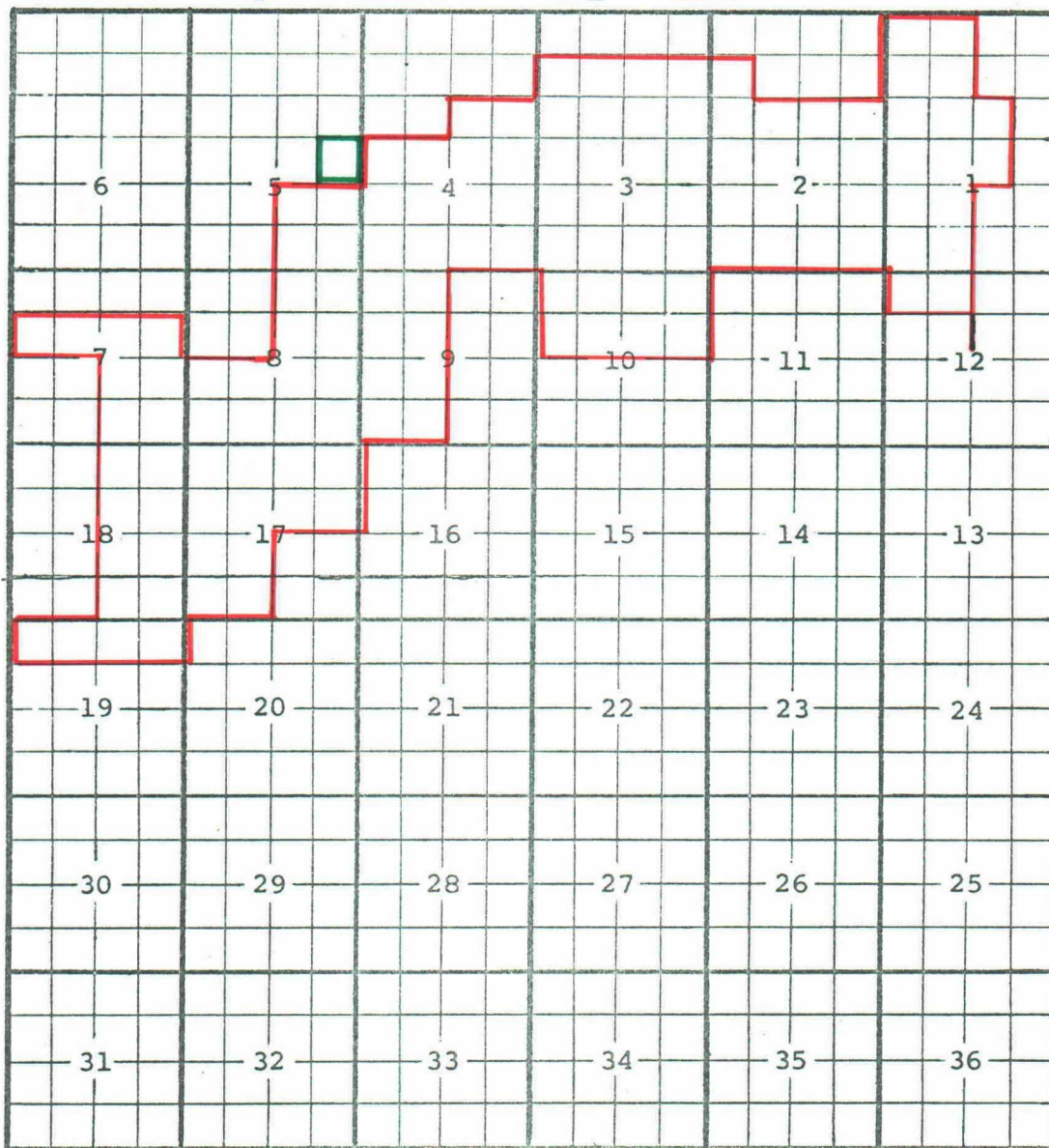
TOM L. INGRAM - Craig #1 in Unit K of Section 27-12-37. Completed in Pennsylvania on September 28, 1968. Top of Perforations 11,123'.

Pool boundary colored in red.

Proposed pool extension colored in green. SECTION 27: S/2

CASE 3926: (m) EXTENSION OF AN EXISTING OIL POOL

COUNTY Eddy POOL West Henshaw-Grayburg
TOWNSHIP 16S RANGE 30E NMPM



Purpose: One completed oil well capable of producing.

Jack L. McClellan, Harris Federal well No. 1 in lot 16 of Section 5-16-30. Completed in Grayburg August 1, 1968, through perforations 2734' to 2762'.

Pool boundary colored in red.

Proposed extension colored in green.

Section 5: Lot 16

COUNTY LEA

POOL NORTH MORTON PERMO-PENNSYLVANIAN

TOWNSHIP	15 South	RANGE	35 East	NMPM		
6	5	4	3	2	1	
7	8	9	10	11	12	
18	17	16	15	14	13	
19	20	21	22	23	24	
30	29	28	27	26	25	
31	32	33	34	35	36	

PURPOSE: One completed oil well capable of producing.

HANAGAN PETROLEUM CORPORATION - Humble "X" #1 in Unit C of Section 6-15-35. Completed in Permo Pennsylvanian on September 25, 1968. Top of Perforations 10,456'.

Pool boundary colored in red.

Proposed pool extension colored in green. SECTION 6: NW/4

CASE 3926: (o) EXTENSION OF AN EXISTING OIL POOL

COUNTY Eddy POOL Penasco Draw ~~San Andres~~ - Yesso

TOWNSHIP 18S RANGE 26E NMPM

6	5	4	3	2	1
7	8	9	10	11	12
18	17	16	15	14	13
19	20	21	22	23	24
30	29	28	27	26	25
31	32	33	34	35	36

Purpose: One completed oil well capable of producing.

Yates Petroleum Corporation, Nickson BM well No. 1 in unit M of Section 30-18-26. Completed in San Andres June 3, 1968, through perforations 1460' to 1522'.

Pool boundary colored in red.

Proposed extension colored in green.

Section 30: SW/4 SW/4

COUNTY Eddy

POOL Rock Tank-Lower Morrow Gas

TOWNSHIP	23S	RANGE	25E	NMPM
6	5	4	3	2
7	8	9	10	11
18	17	16	15	14
19	20	21	22	23
30	29	28	27	26
31	32	33	34	35
				36

Purpose: One completed gas well capable of producing.

Monsanto Company, Rock Tank Unit No. 2 in unit K of Section 6-23-25.
Completed in Lower Morrow July 17, 1968, through perforations
10405' to 10438'.

Pool boundary colored in red.

Proposed extension colored in green.

Section 6: All

CASE 3926: (q) EXTENSION OF AN EXISTING OIL POOL

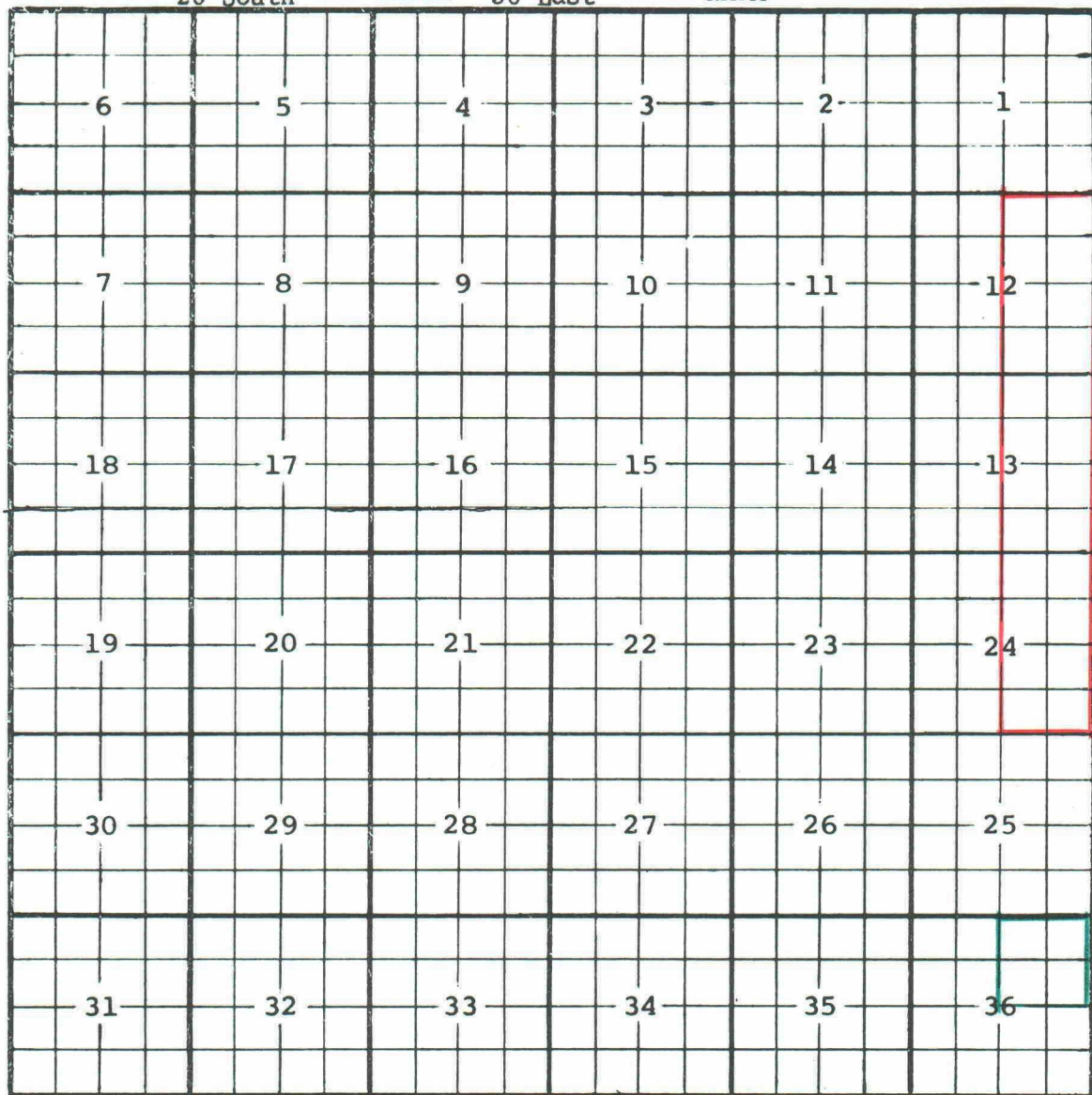
COUNTY LEA

POOL SCARBOROUGH YATES-SEVEN RIVERS

TOWNSHIP 26 South

RANGE 36 East

NMPM

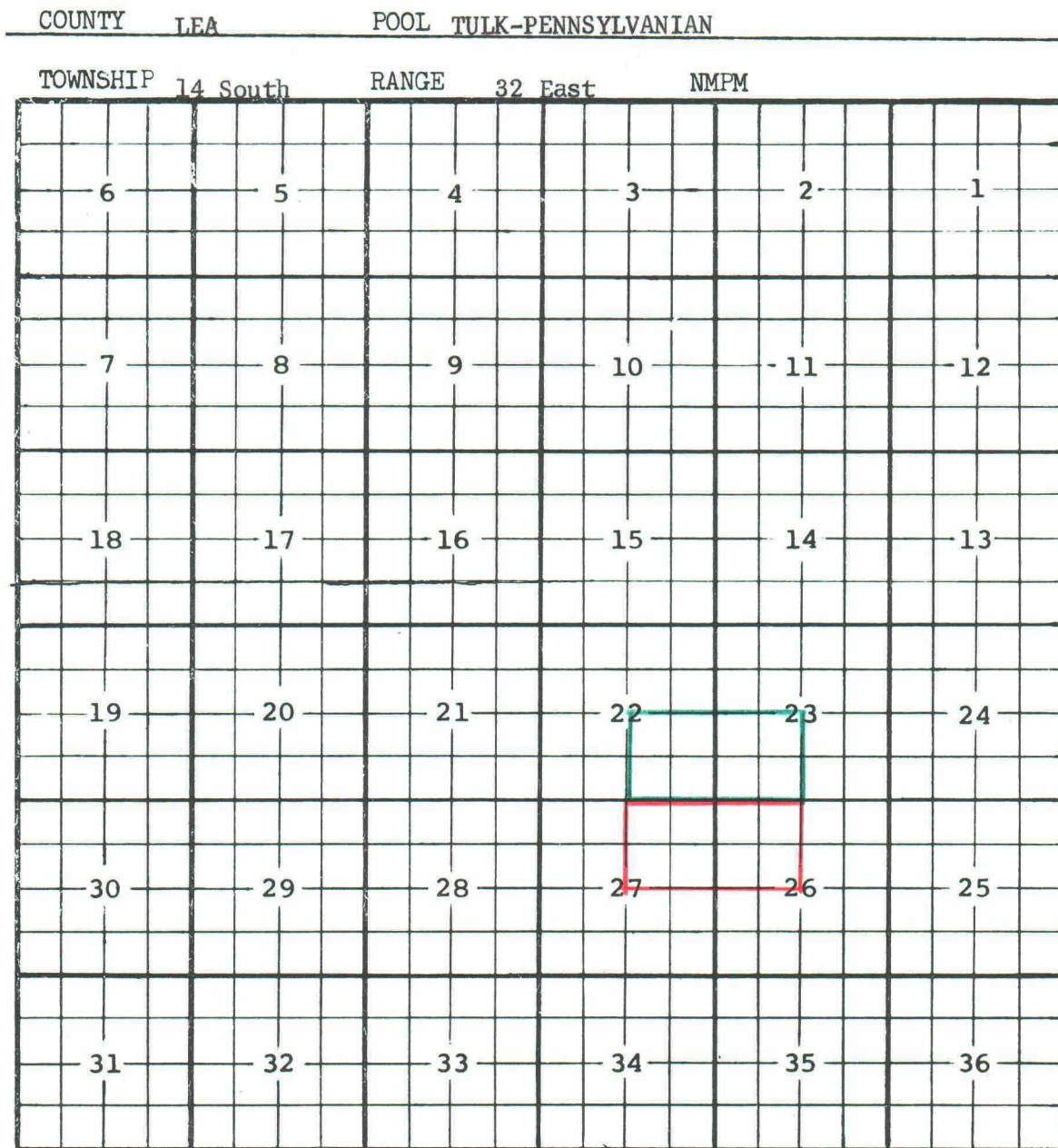


PURPOSE: One completed oil well capable of producing.

ADOBE OIL COMPANY - Humble State #1 in Unit A of Section 36-26-36. Completed in Seven Rivers on August 29, 1968. Depth to Casing Shoe 3340'.

Pool boundary colored in red.

Proposed pool extension colored in green. SECTION 36: NE/4



PURPOSE: One completed oil well capable of producing.

COASTAL STATES GAS PRODUCING COMPANY - State "22" #1 in Unit I of Section 22-14-32. Completed in Pennsylvanian on September 9, 1968. Top of Perforations 9791'.

ADDITION--COASTAL STATES GAS PRODUCING COMPANY - State "23" #1 in Unit K of Section 23-14-32. Completed in Pennsylvanian on October 4, 1968. Top of Perforations 9891'.

Pool boundary colored in red.

Proposed pool extensions colored in green. SECTION 22: SE/4

ADDITION-----SECTION 23: SW/4

CASE 3926: (s) EXTENSION OF AN EXISTING OIL POOL

COUNTY LEA

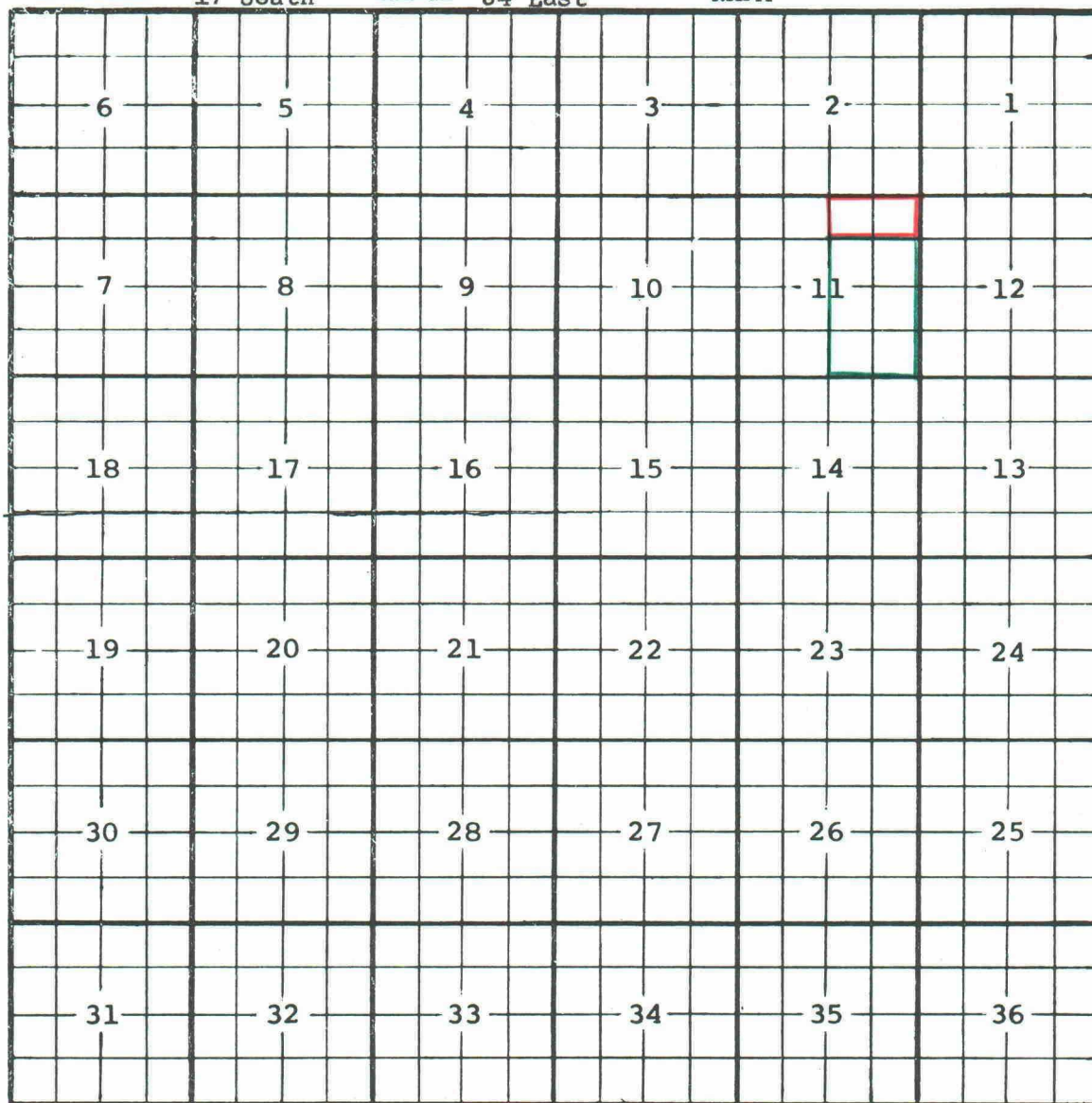
POOL NORTH VACUUM-MORROW

TOWNSHIP

17 South

RANGE 34 East

NMPM



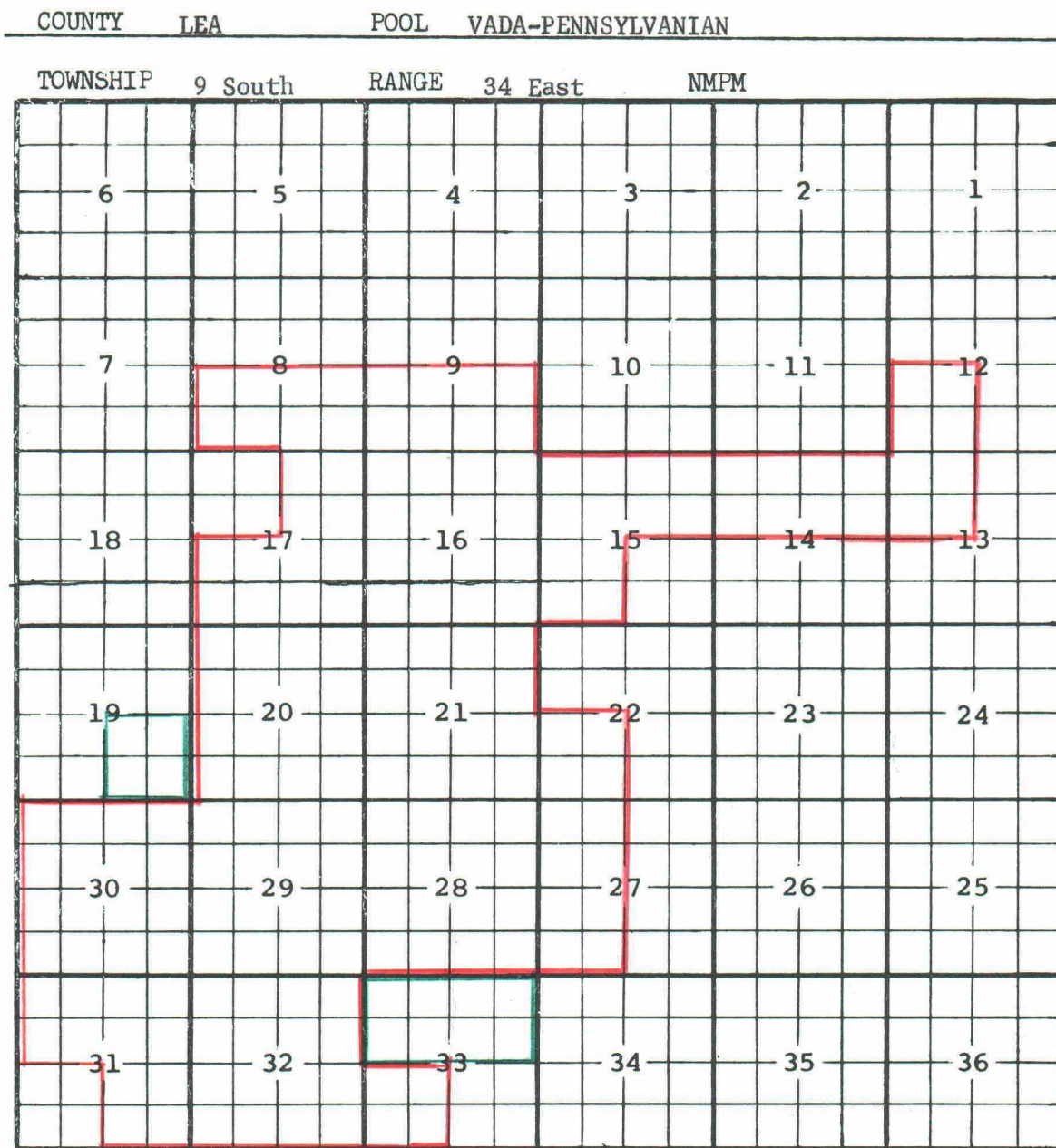
PURPOSE: One completed oil well capable of producing.

MOBIL OIL CORPORATION - Bridges State #126 in Unit J of Section 11-17-34.

Completed in Morrow on July 23, 1968. Top of Perforations 11,855'.

Pool boundary colored in red.

Proposed pool extension colored in green. SECTION 11: S/2 NE/4 and SE/4



PURPOSE: Four completed oil wells capable of producing.

CHARLES B. READ - Ainsworth #2 in Unit P of Section 19-9-34. Completed in Bough "C" on September 14, 1968. Top of Perforations 9816'.

MAJOR, GIEBEL & FORSTER - Mallard Federal #1 in Unit A of Section 33-9-34. Completed in Bough C on September 7, 1968. Top of Perforations 9799'.

Pool boundary colored in red.

Proposed pool extensions colored in green. SECTION 19: SE/4

SECTION 33: N/2

COUNTY LEA

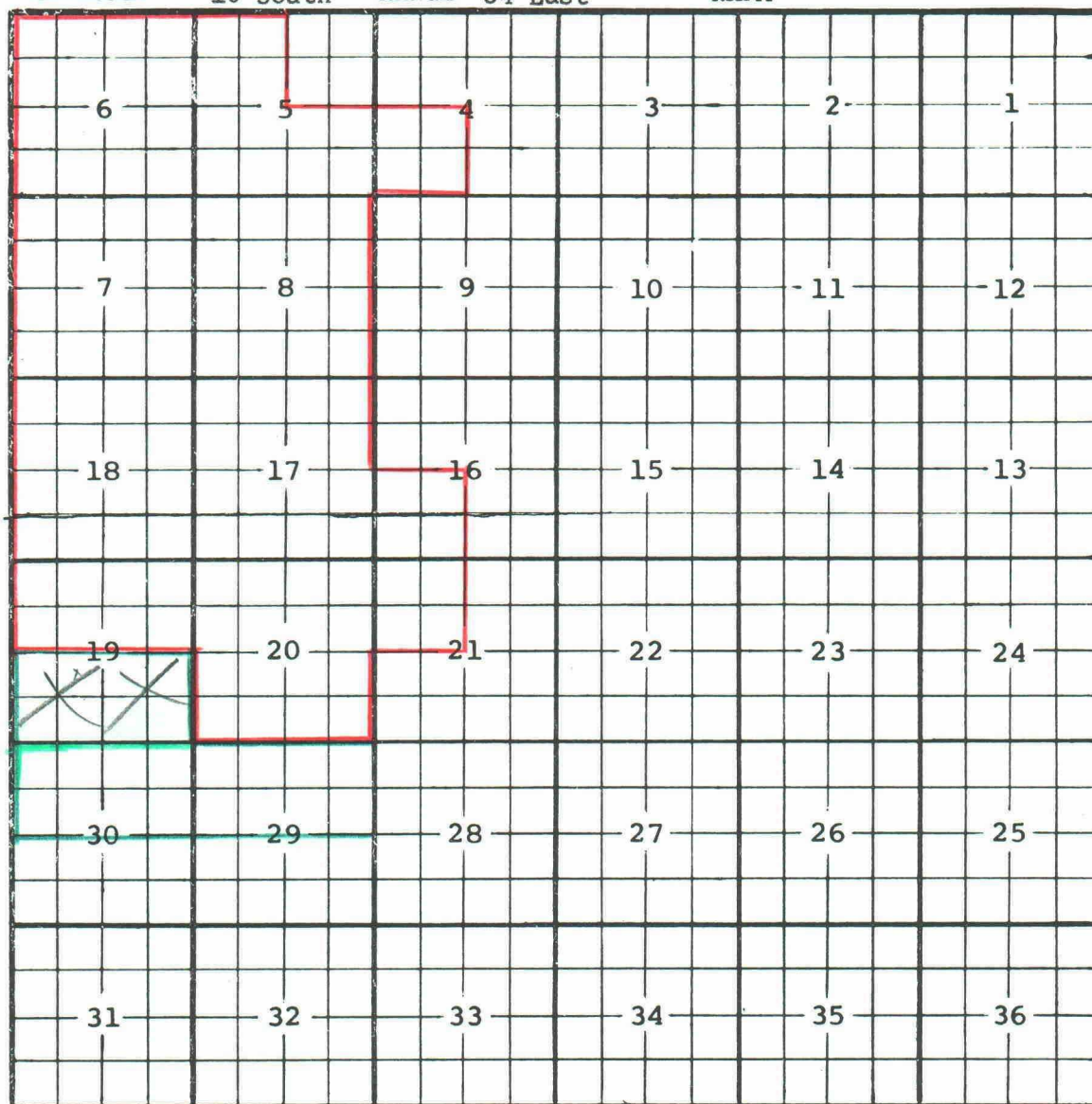
POOL VADA-PENNSYLVANIAN

TOWNSHIP

10 South

RANGE 34 East

NMPM



PURPOSE: As stated on preceding page, paragraph (t), Exhibit I.

MONSANTO COMPANY - MGF State #1 in Unit E of Section 30-10-34. Completed in Bough C on October 29, 1968. Top of Perforations 9934'.

MONSANTO COMPANY - Tuc State #1 in Unit A of Section 30-10-34. Completed in Bough C on September 14, 1968. Top of Perforations 9949'.

~~ADDITION--R. R. MORRISON - State "C" #1 in Unit K of Section 19-10-34. Completed in Pennsylvanian on October 23, 1968. Top of Perforations 9902'.~~

Pool boundary colored in red.

Proposed pool extensions colored in green. SECTION 29: N/2

SECTION 30: N/2

~~ADDITION-----SECTION 19: S/2~~