

COUNTY

LEA

POOL SOUTH BOUGH-PENNSYLVANIAN

TOWNSHIP

9 South

RANGE

35 East

NMPM

6	5	4	3	2	1
7	8	9	10	11	12
18	17	16	15	14	13
19	20	21	22	23	24
30	29	28	27	26	25
31	32	33	34	35	36

PURPOSE: One completed oil well capable of producing.

AMERADA PETROLEUM CORPORATION - S. E. Anderson No. 1 in Unit B of Section 30-9-35. Completed in Bough C on May 6, 1963. Top of Perforations 9737'. Proposed pool boundary colored in red. SECTION 30: NE/4

BEFORE THE
OIL CONSERVATION COMMISSION
Santa Fe, New Mexico

O.C.C. Exhibit No.

Case No.

2861

COUNTY LEA POOL QUERECHO PLAINS-YATES

TOWNSHIP 18 South		RANGE 32 East		NMPM	
6	5	4	3	2	1
7	8	9	10	11	12
18	17	16	15	14	13
19	20	21	22	23	24
30	29	28	27	26	25
31	32	33	34	35	36

PURPOSE: One completed oil well capable of producing.

ERNEST A. HANSON - USA Hanson No. 1 in Unit M of Section 35-18-32. Completed in Yates on May 17, 1963. Top of Perforations 3344'.

Proposed pool boundary colored in red. SECTION 35: SW/4

County LEA

Pool NORTH VACUUM-DEVONIAN

Tounship 18 South

Range

35 East

NMPM

6	5	4	3	2	1
7	8	9	10	11	12
18	17	16	15	14	13
19	20	21	22	23	24
30	29	28	27	26	25
31	32	33	34	35	36

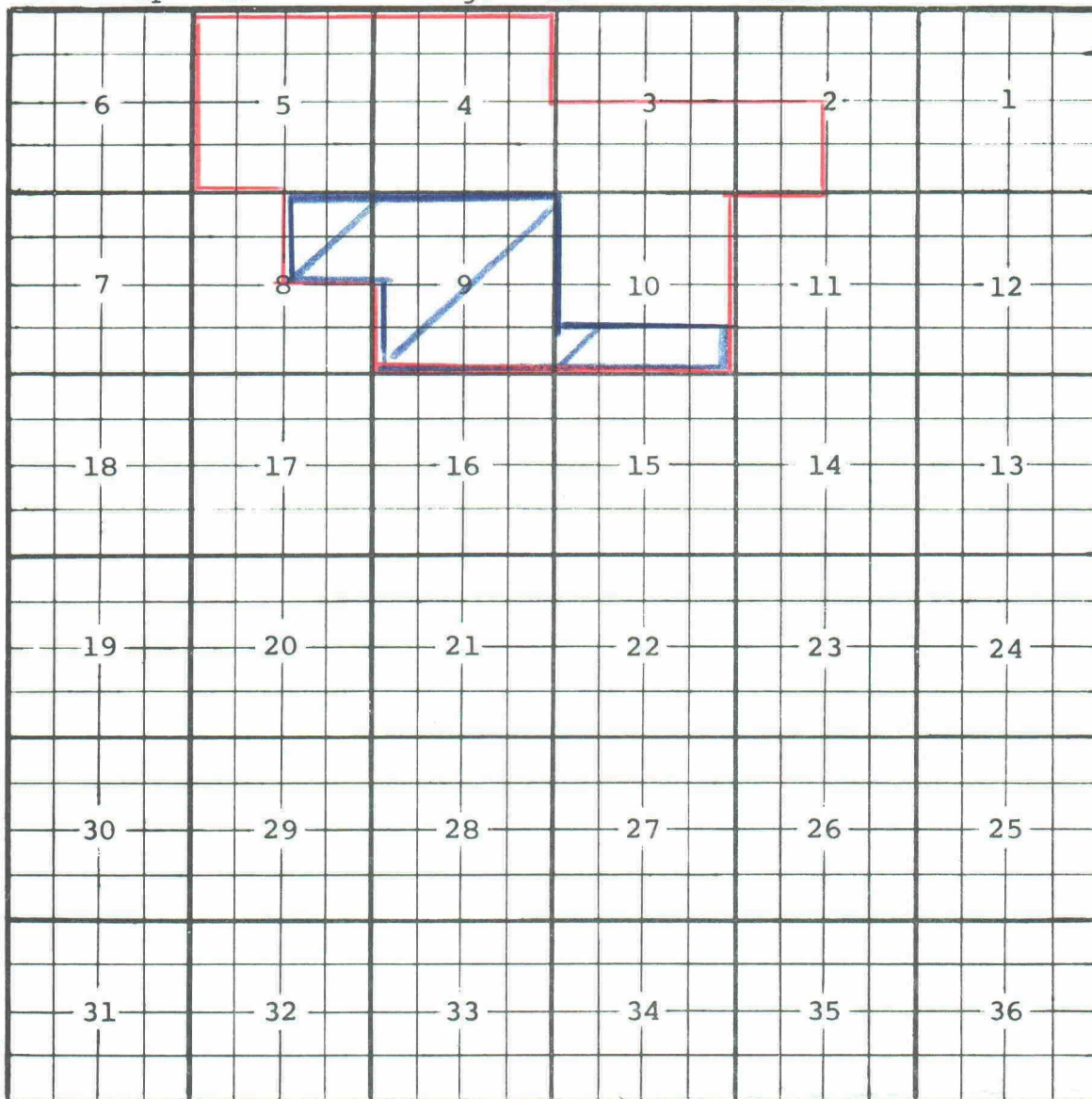
PURPOSE: One completed oil well capable of producing.

SINCLAIR OIL & GAS COMPANY - State Lea 403 No. 4 in Unit D of Section 17-18-35. Completed in Devonian on April 30, 1963. Top of Perforations 11,652'.

Proposed pool boundary colored in red. SECTION 17: NW/4

County Eddy Pool Vandagriff-Keyes Gas

Tounship 17 Range 28 NMPM



Purpose: To delete certain acreage from the Vandagriff Keyes
(Queen) Gas Pool to eliminate an overlap with the Red Lake Pool.

Pool boundary colored in red.

Proposed deletion colored in blue. Section 8:NE/4

Section 9:All

Section 10: S/2 S/2

CASE 2861: (e) EXTENSION OF AN EXISTING OIL POOL

County CHAVES

Pool CAPROCK-QUEEN

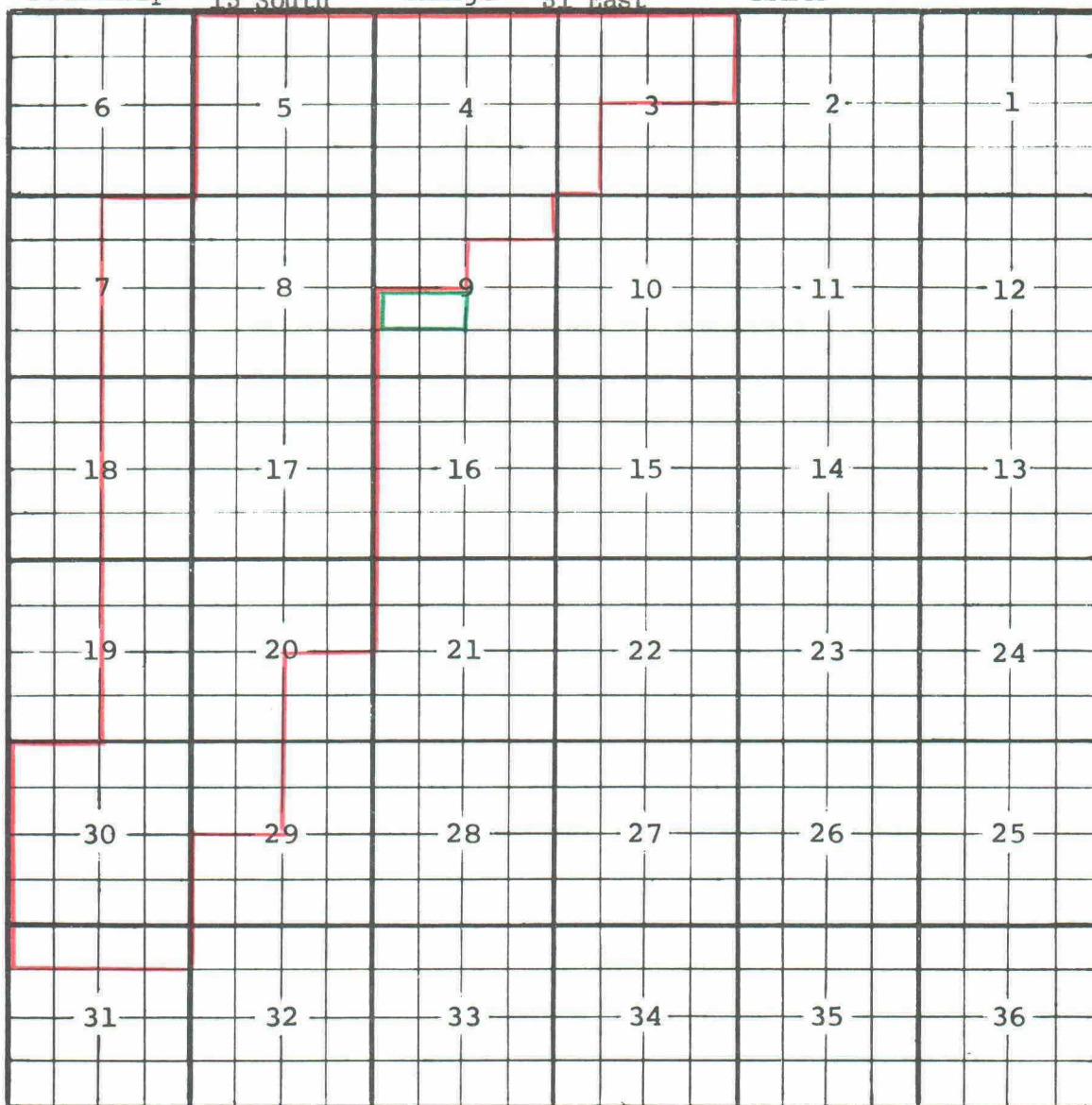
Township

15 South

Range

31 East

NMPM



PURPOSE: One completed oil well capable of producing.

UNION OIL COMPANY OF CALIFORNIA - S. Caprock Queen Unit Tr. 58 No. 12-9 in Unit L of Section 9-15-31. Completed in Queen on May 20, 1963. Top of perforations 3166'.

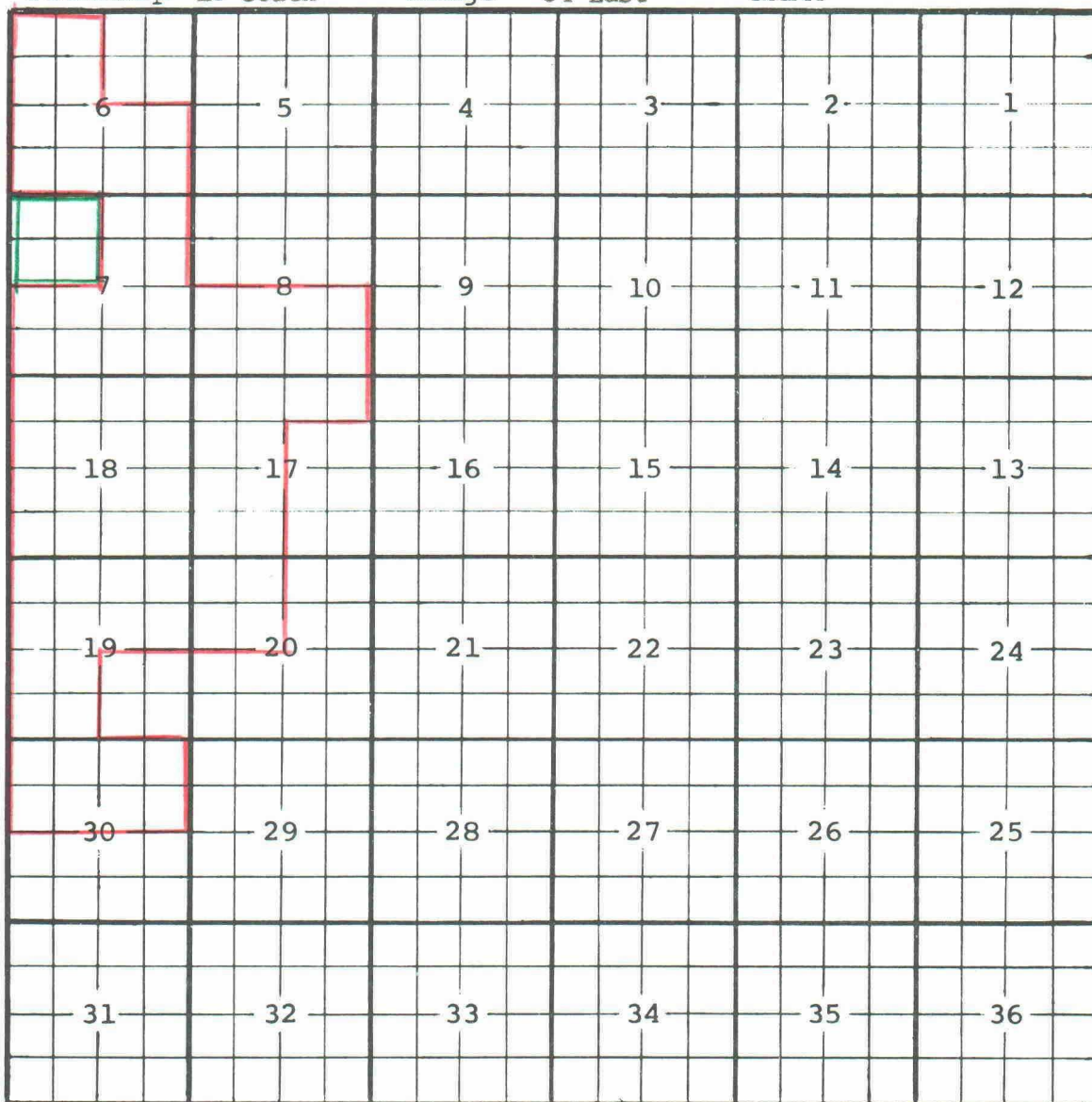
Pool boundary colored in red.

Proposed pool extension colored in green. SECTION 9: N/2 SW/4

CASE 2861: (f) EXTENSION OF AN EXISTING OIL POOL

County LEA Pool E.K.-QUEEN

Township 18 South Range 34 East NMPM



PURPOSE: One completed oil well capable of producing.

DOB OIL PROPERTIES, INC. - State M No. 1 in Unit C of Section 7-18-34.

Completed in Queen on May 5, 1963. Top of Perforations 4280'.

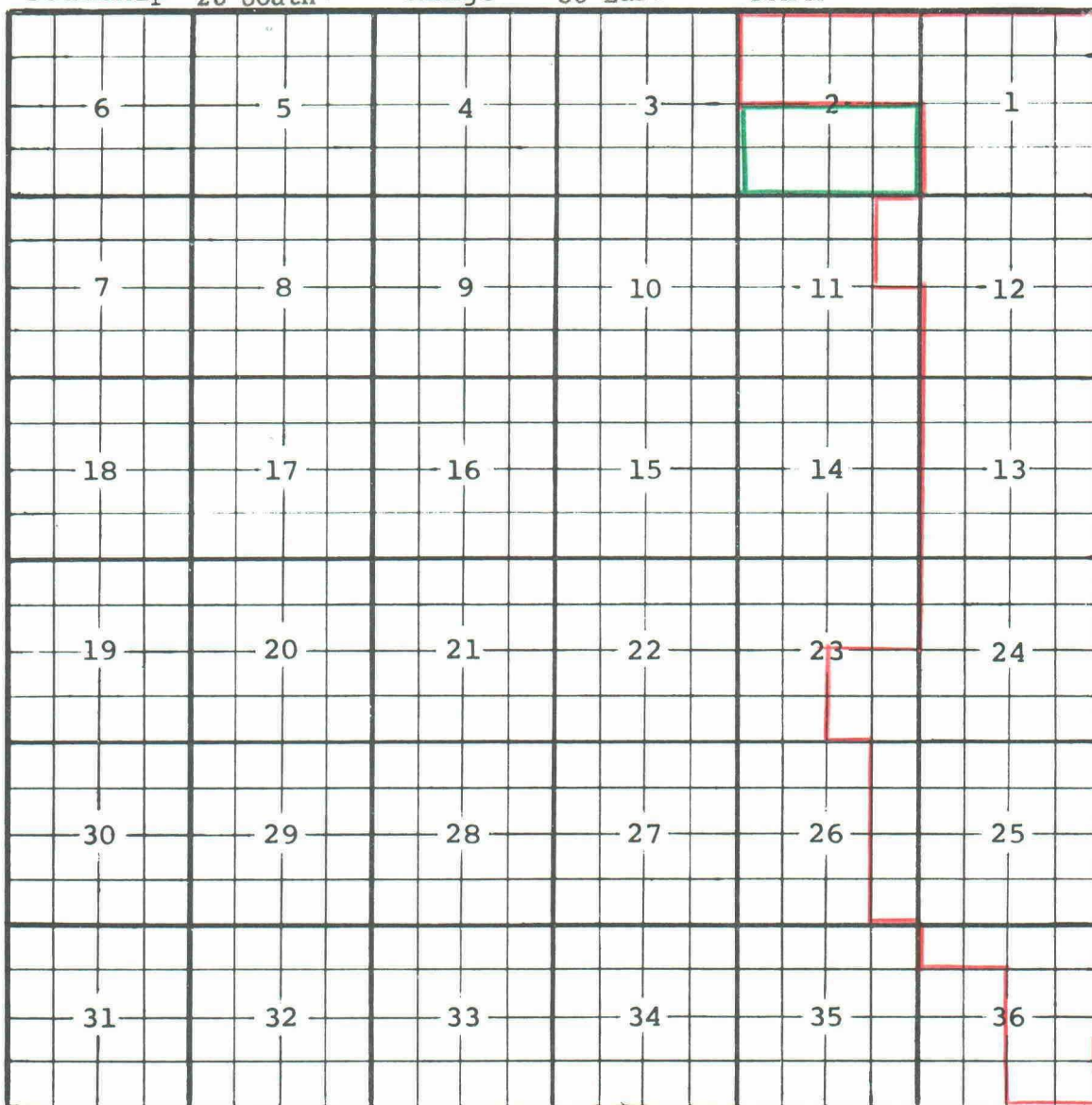
Pool boundary colored in red.

Proposed pool extension colored in green. SECTION 7: NW/4

CASE 2861: (g) EXTENSION OF AN EXISTING GAS POOL

County LEA Pool JALMAT GAS

Township 25 South Range 36 East NMPM



PURPOSE: One completed gas well capable of producing.

BOGLE OIL COMPANY - Arnott Ramsay No. 1 in Unit P of Section 2-25-36.

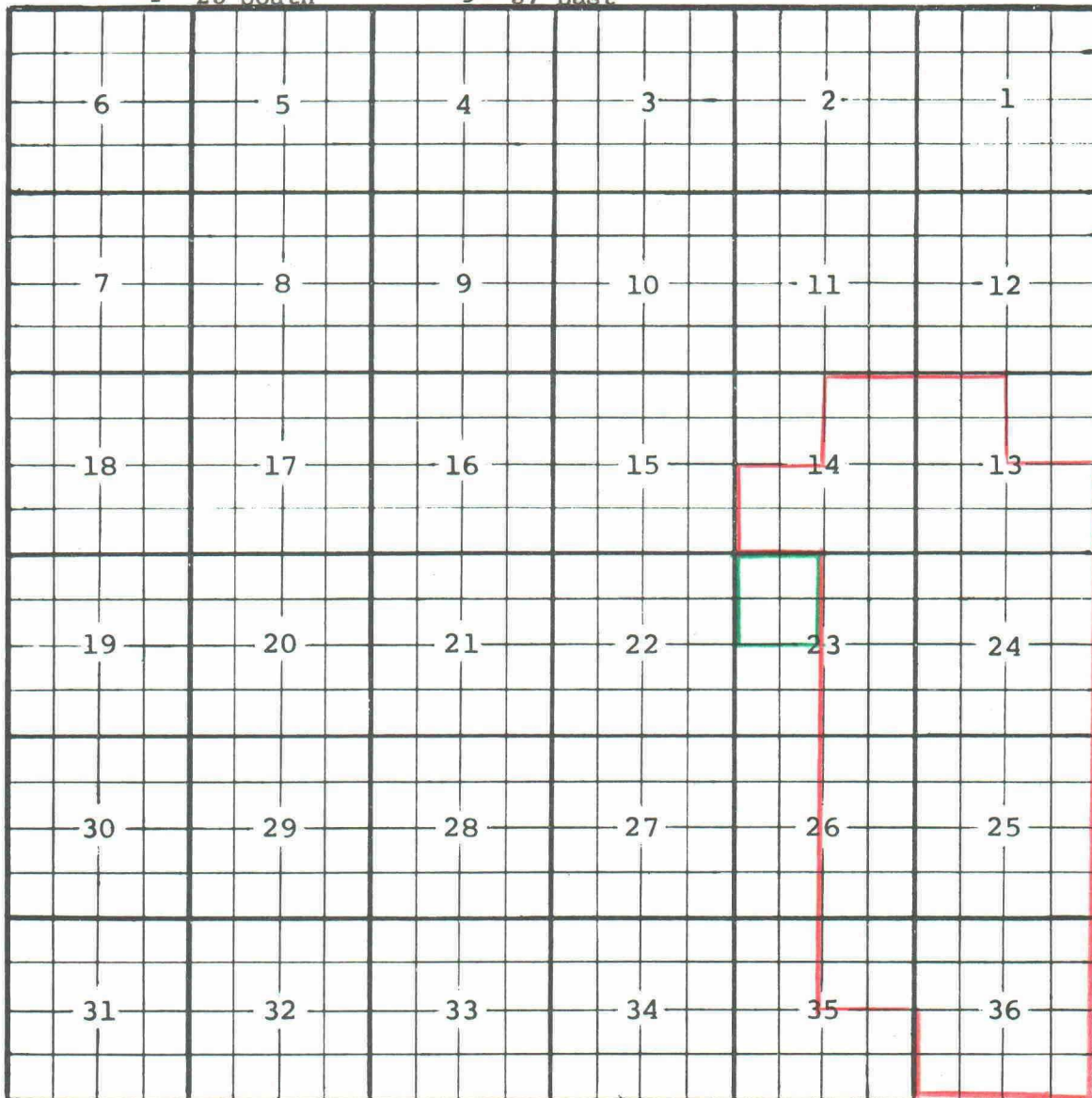
Completed in Yates on February 17, 1960. Top of Perforations 3006'.

Pool boundary colored in red.

Proposed pool extension colored in green. SECTION 2: S/2

County LEA Pool JUSTIS-BLINEBRY

Tounship 25 South Range 37 East NMPM



PURPOSE: One completed oil well capable of producing.

WESTERN NATURAL GAS COMPANY - Wimberly No. 8 in Unit C of Section 23-25-37.

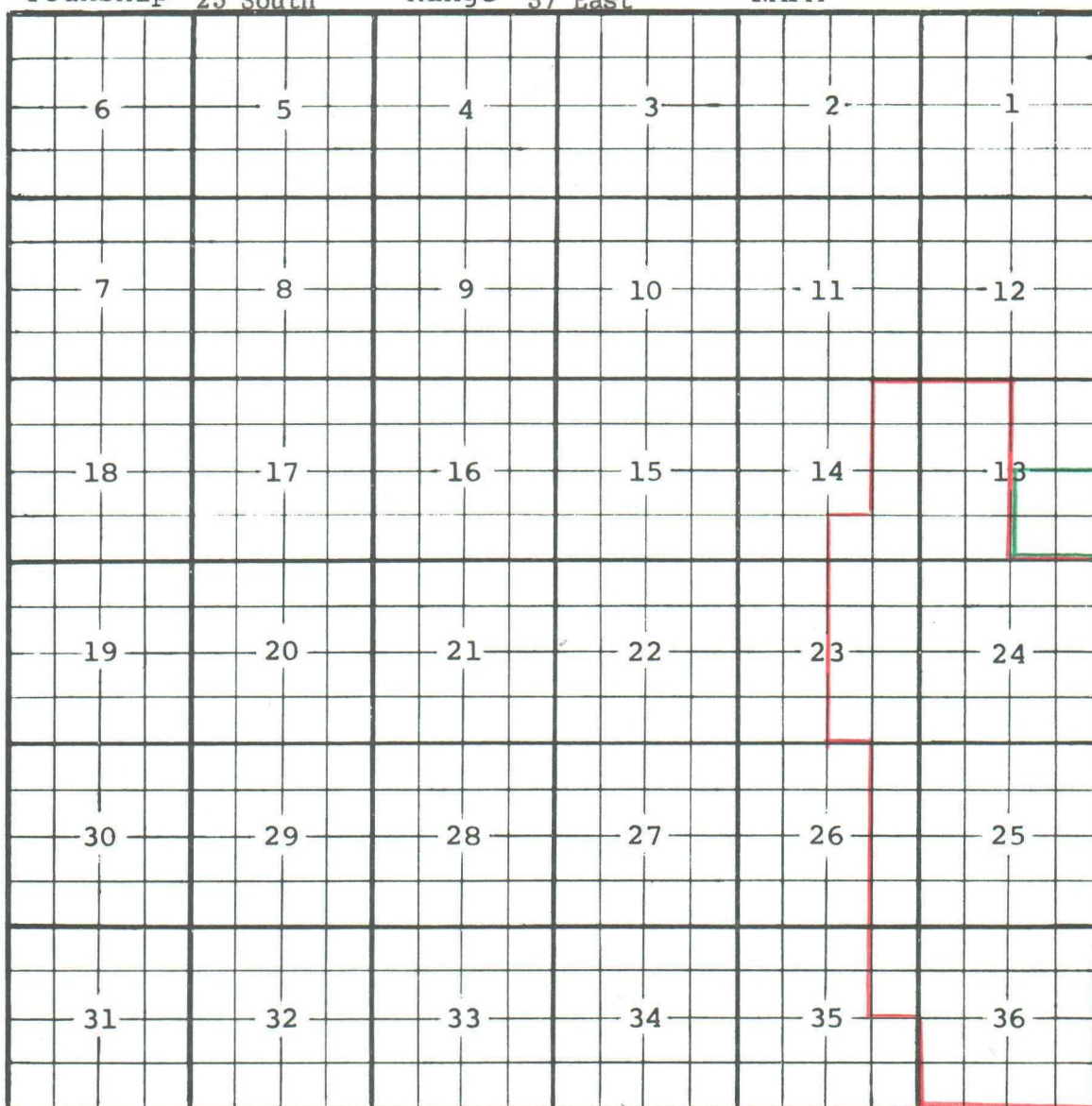
Completed in Blinebry on May 22, 1963. Top of Perforations 5352'.

Pool boundary colored in red.

Proposed pool extension colored in green. SECTION 23: NW/4

County LEA Pool JUSTIS-TUBB/DRINKARD

Tounship 25 South Range 37 East NMPM



PURPOSE: One completed oil well capable of producing.

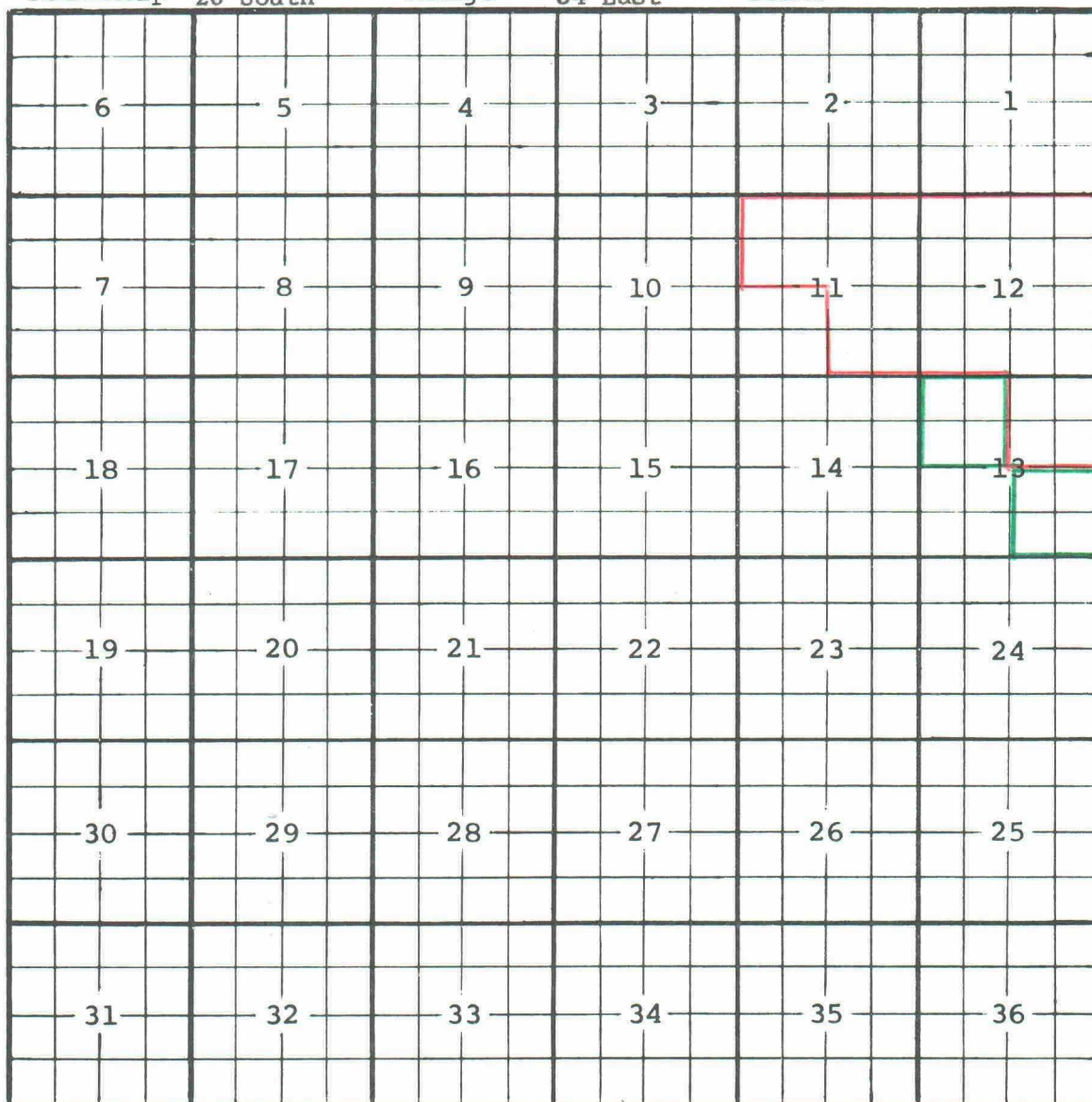
GULF OIL CORPORATION - Learcy McBuffington No. 14 in Unit P of Section 13-25-37. Completed in Tubb-Drinkard on May 11, 1963. Top of Perforations 5744'.

Pool boundary colored in red.

Proposed pool extension colored in green. SECTION 13: SE/4

County LEA Pool LEA-PENNSYLVANIAN GAS

Tounship 20 South Range 34 East NMPM



PURPOSE: One completed gas well capable of producing.

MARATHON OIL COMPANY - Lea Unit No. 3 in Unit J of Section 13-20-34. Completed in Bend (Pennsylvanian) on December 9, 1962. Top of Perforations 12,902'.

ADDITION--MARATHON OIL COMPANY - Lea Unit No. 10 in Unit F of Section 13-20-34. Completed in Pennsylvanian (Bend) on May 16, 1963. Top of Perforations 12,890'.

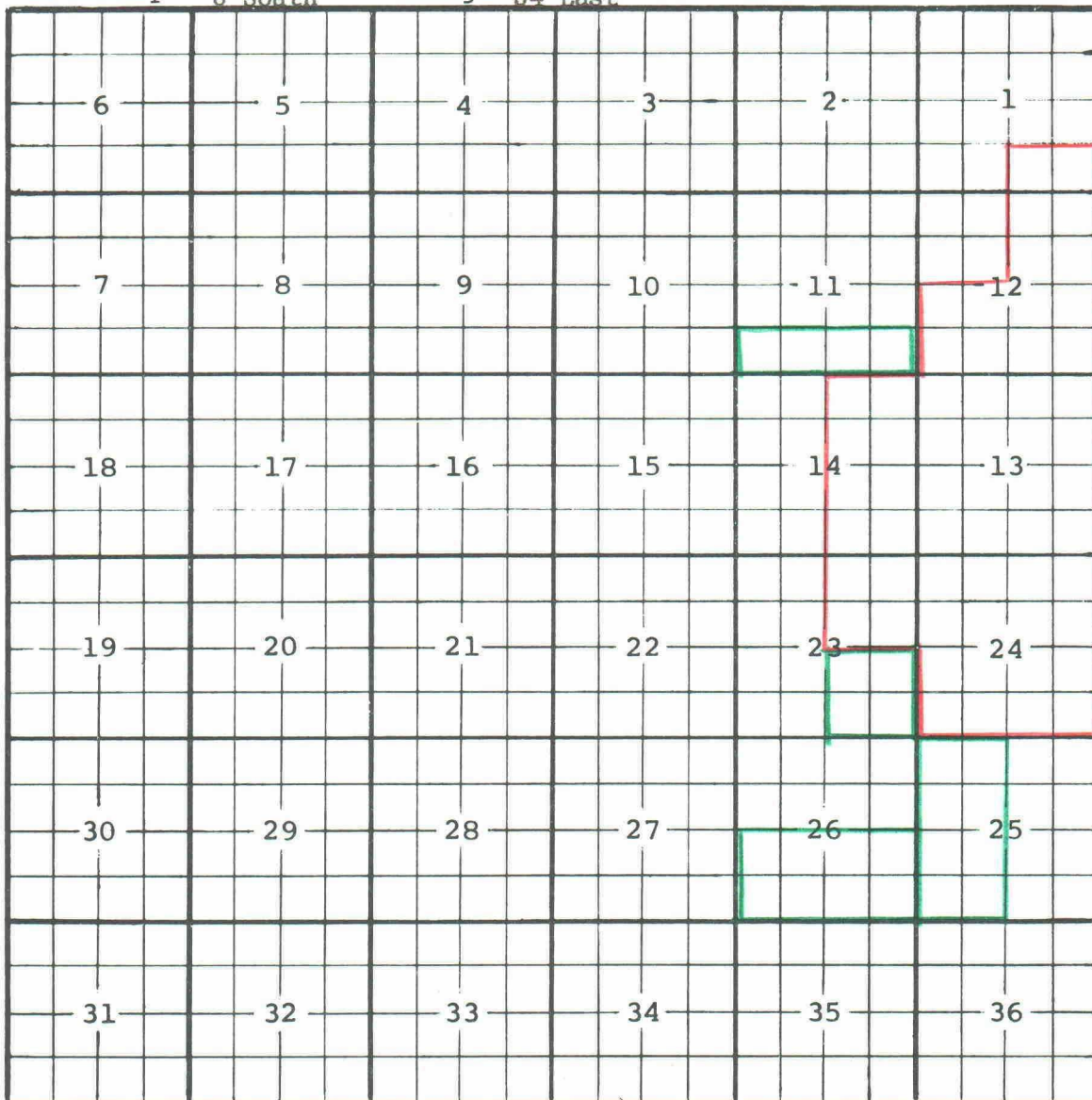
Pool boundary colored in red.

Proposed pool extensions colored in green. SECTION 13: SE/4

ADDITION---SECTION 13: NW/4

County ROOSEVELT Pool MILNESAND-SAN ANDRES

Tounship 8 South Range 34 East NMPM



PURPOSE: Four completed oil wells capable of producing.

GETTY OIL COMPANY (TIDEWATER) - M. Hudson Federal No. 1 in Unit I of Section 23-8-34. Completed in San Andres on May 20, 1963. Top of Perforations 4626'.

TOM BROWN DRILLING COMPANY, INC. - Ohio Federal No. 1 in Unit N of Section 26-8-34. Completed in San Andres on February 2, 1963. Top of Perforations 4620'.

ADDITION--H. L. BROWN, JR. & CLEM E. GEORGE - O. G. McClain No. 1 in Unit N of Section 11-8-34. Completed in San Andres on June 19, 1963. Top of Perforations 4583'.

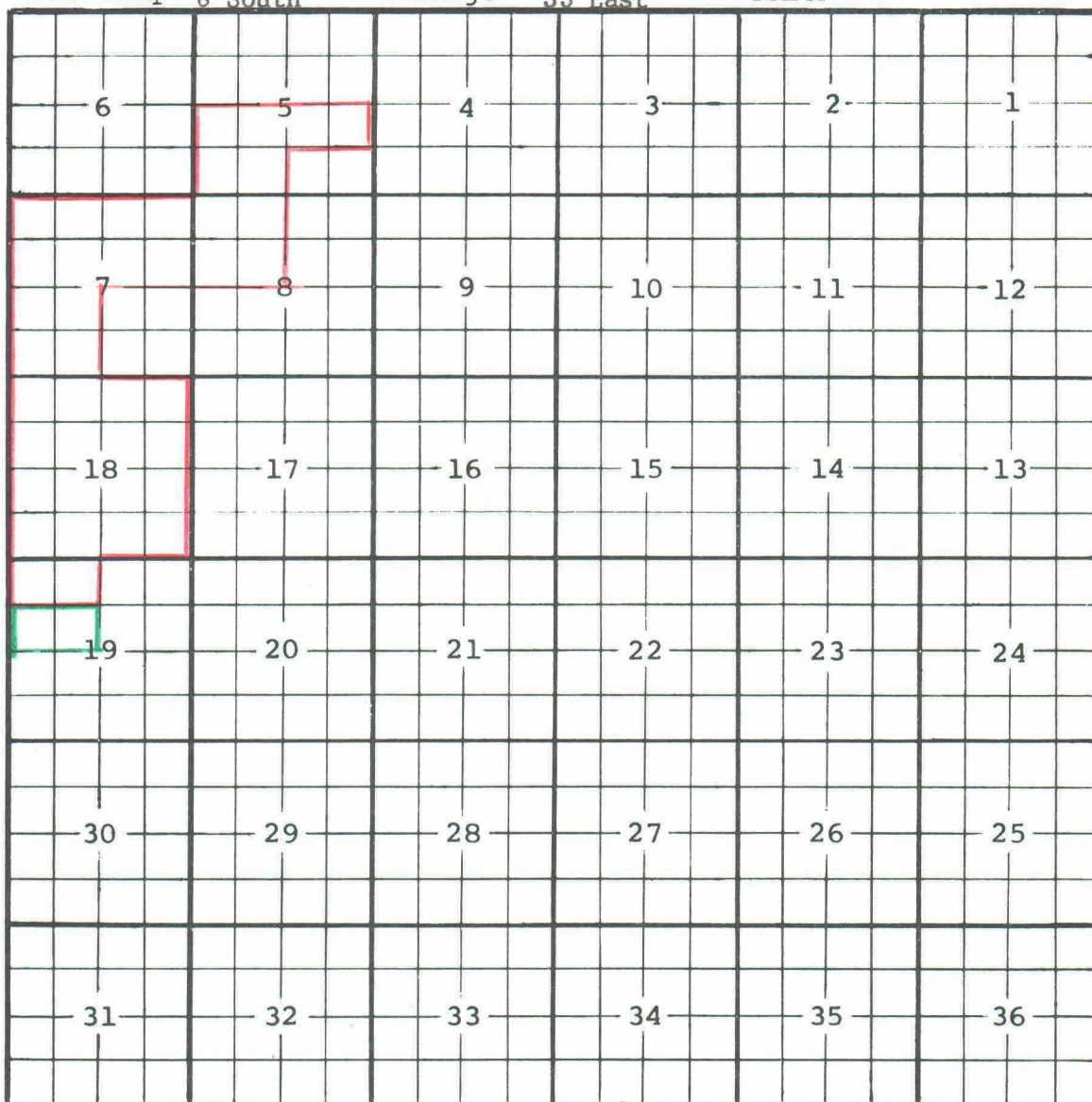
Pool boundary colored in red.

Proposed pool extensions colored in green. SECTION 23: SE/4

SECTION 25: W/2

SECTION 11: S/2

ADDITION---SECTION 11: S/2 SW/4 and S/2 SE/4

County ROOSEVELTPool MILNESAND-SAN ANDRESTownship 8 SouthRange 35 EastNMPM

PURPOSE: As stated on preceding page, paragraph (1), Exhibit I
EL CHORRO EXPL., INC. - Jacobs Federal Ac. 2 No. 9 in Unit E of Section
19-8-35. Completed in San Andres on May 21, 1963. Top of Perforations
4610'.

EL CHORRO EXPL., INC. - Jacobs Ac. 2 Federal No. 10 in Unit F of Section
19-8-35. Completed in San Andres on May 23, 1963. Top of Perforations
4618'.

Pool boundary colored in red.

Proposed pool extension colored in green. SECTION 19: S/2 NW/4

CASE 2861: (m) EXTENSION OF AN EXISTING OIL POOL

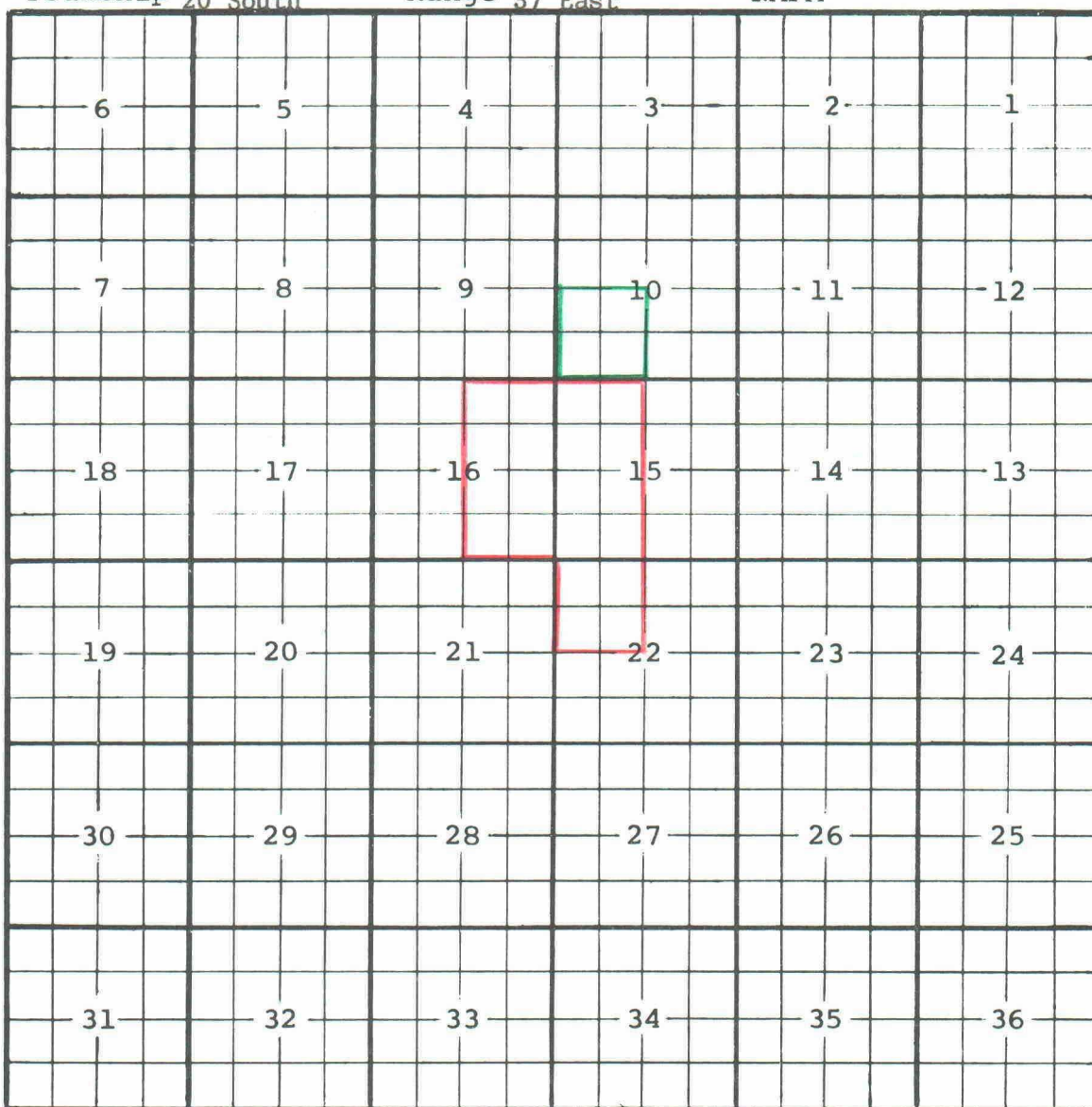
County LEA

Pool MONUMENT-TUBB

Township 20 South

Range 37 East

NMPM



PURPOSE: One completed oil well capable of producing.

CONTINENTAL OIL COMPANY - Britt B No. 18 in Unit N of Section 10-20-37.

Completed in Tubb on April 30, 1963. Top of Perforations 6477'.

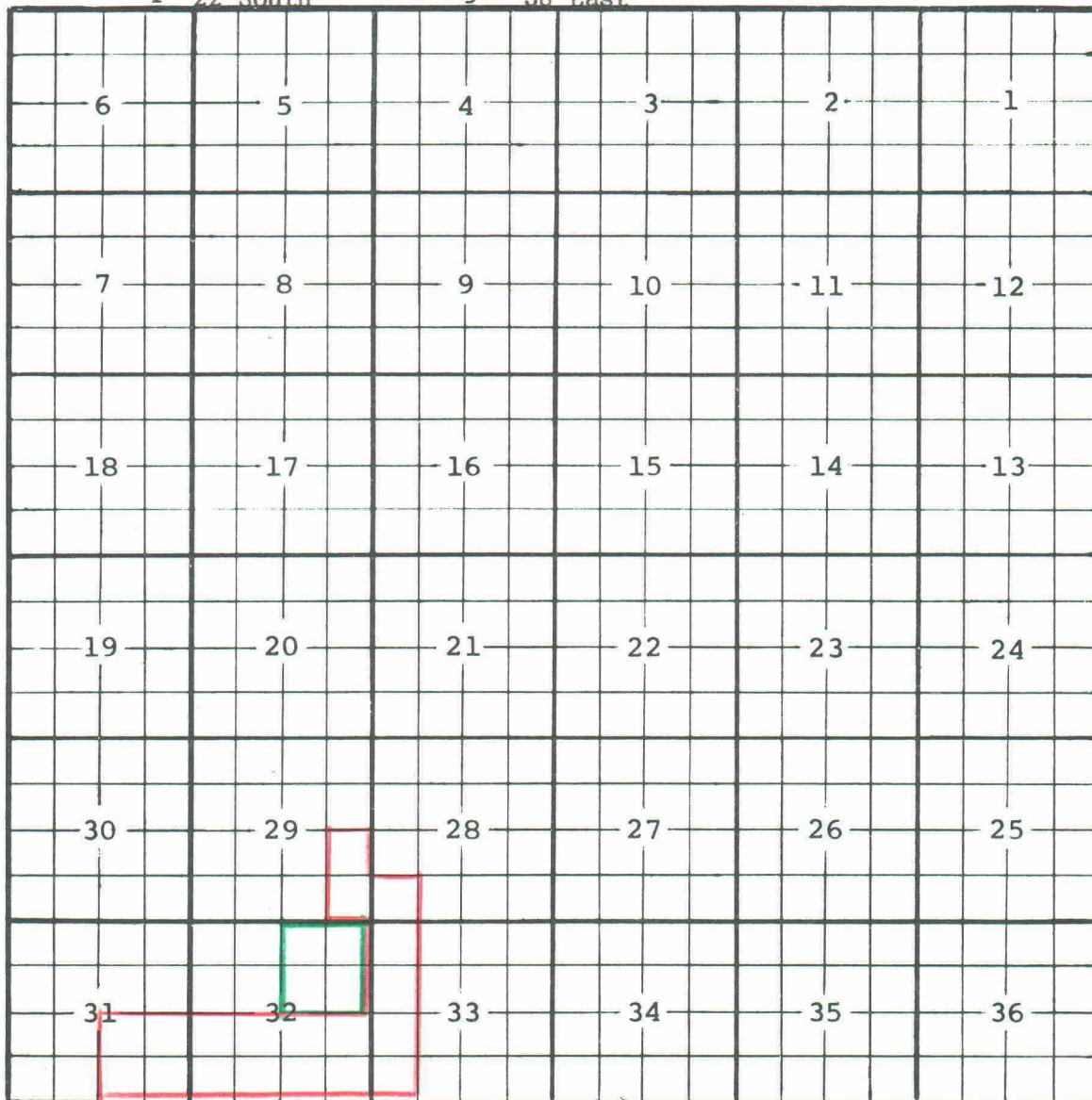
Pool boundary colored in red.

Proposed pool extension colored in green. SECTION 10: SW/4

CASE 2861: (n) EXTENSION OF AN EXISTING OIL POOL

County LEA Pool SOUTH PADDOCK

Township 22 South Range 38 East NMPM



PURPOSE: One completed oil well capable of producing.
 GULF OIL CORPORATION - T. R. Andrews No. 6 in Unit H of Section 32-22-38.
 Completed in Paddock on April 18, 1963. Top of Perforations 5168'.
 Pool boundary colored in red.
 Proposed pool extension colored in green. SECTION 32: NE/4

CASE 2861: (o) EXTENSION OF AN EXISTING OIL POOL

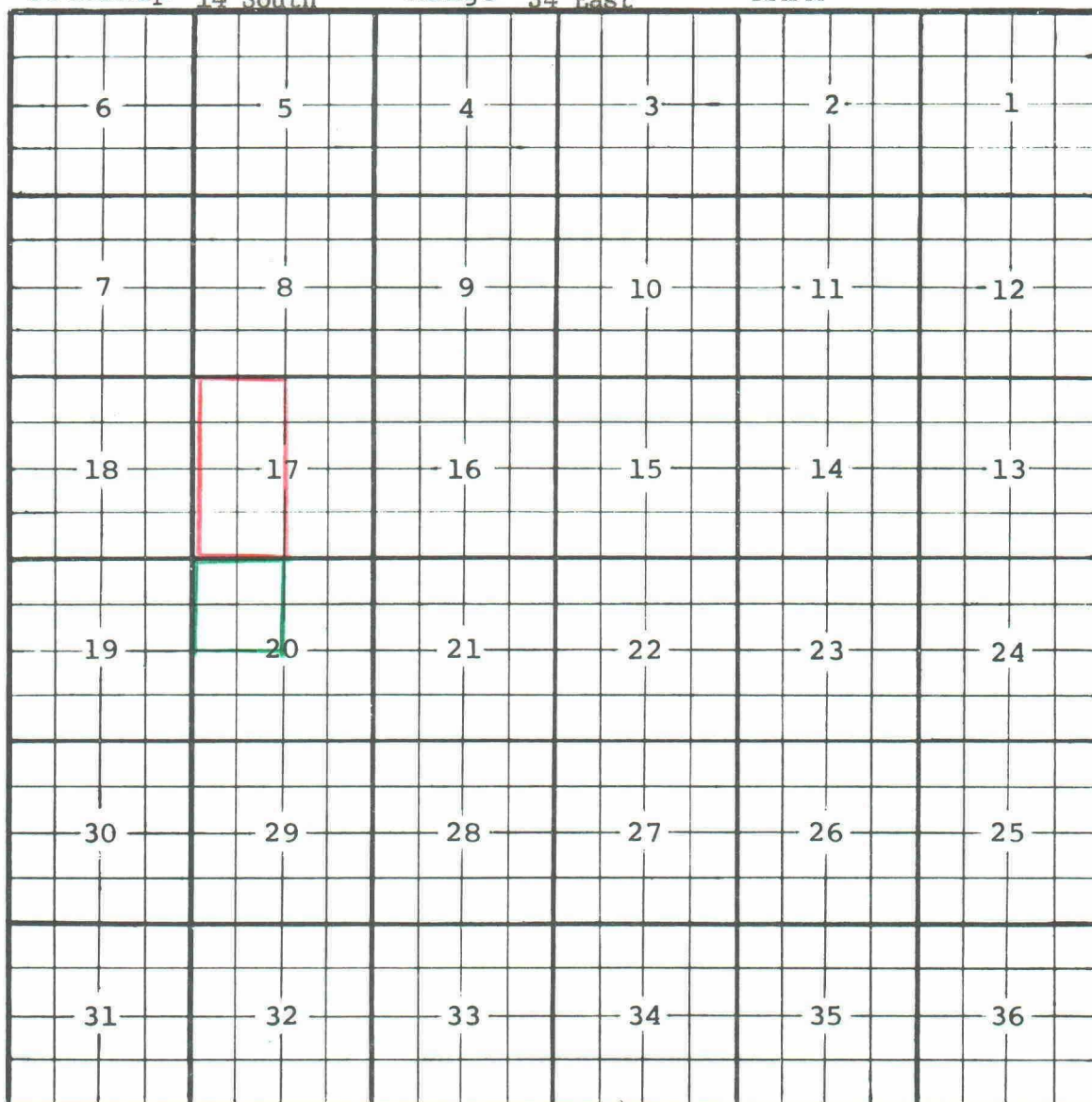
County LEA

Pool EAST SAUNDERS-PERMO PENNSYLVANIAN

Township 14 South

Range 34 East

NMPM



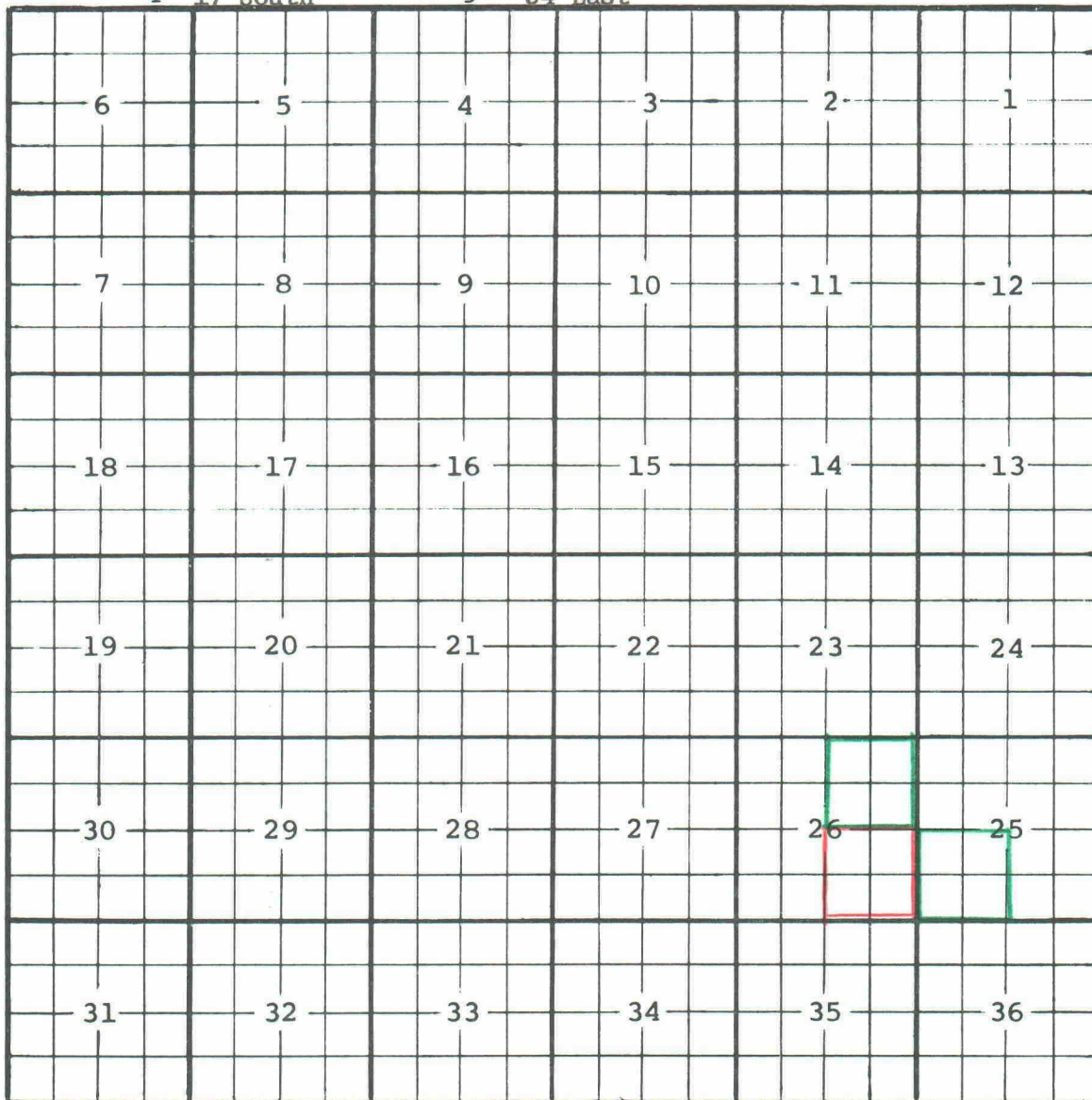
PURPOSE: One completed oil well capable of producing.

KERN COUNTY LAND COMPANY - State 20 No. 3 in Unit C of Section 20-14-34.

Completed in Permo Pennsylvanian on May 24, 1963. Top of Perforations 10,378'.

Pool boundary colored in red.

Proposed pool extension colored in green. SECTION 20: NW/4

County LEA Pool NORTH VACUUM-ABOTounship 17 South Range 34 East NMPM

PURPOSE: Two completed oil wells capable of producing.

MARATHON OIL COMPANY - State McCallister No. 5 in Unit M of Section 25-17-34. Completed in Abo on April 30, 1963. Top of Perforations 9072'.

SOCONY MOBIL OIL COMPANY - State Bridges No. 96 in Unit H of Section 26-17-34. Completed in Abo on March 21, 1963. Top of Perforations 9205'.

Pool boundary colored in red.

Proposed pool extensions colored in green. SECTION 25: SW/4

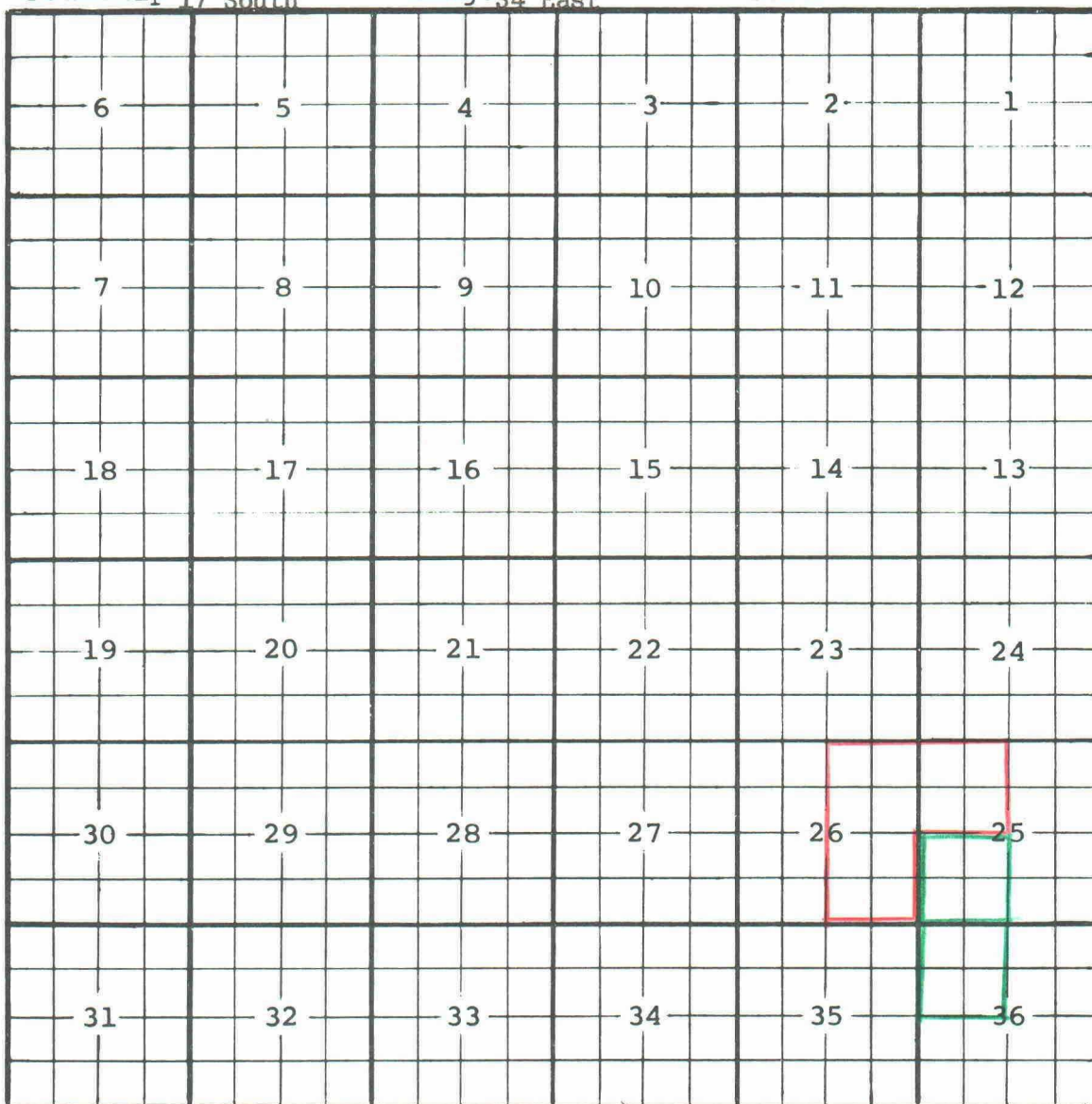
SECTION 26: NE/4

County LEA Pool VACUUM-BLINEBRY

Tounship 17 South

Range 34 East

NMPM



PURPOSE: ~~Three completed oil wells capable of producing.~~

MARATHON OIL COMPANY - State McCallister No. 6 in Unit L of Section 25-17-34. Completed in Blinebry on June 4, 1963. Top of Perforations 6587'.

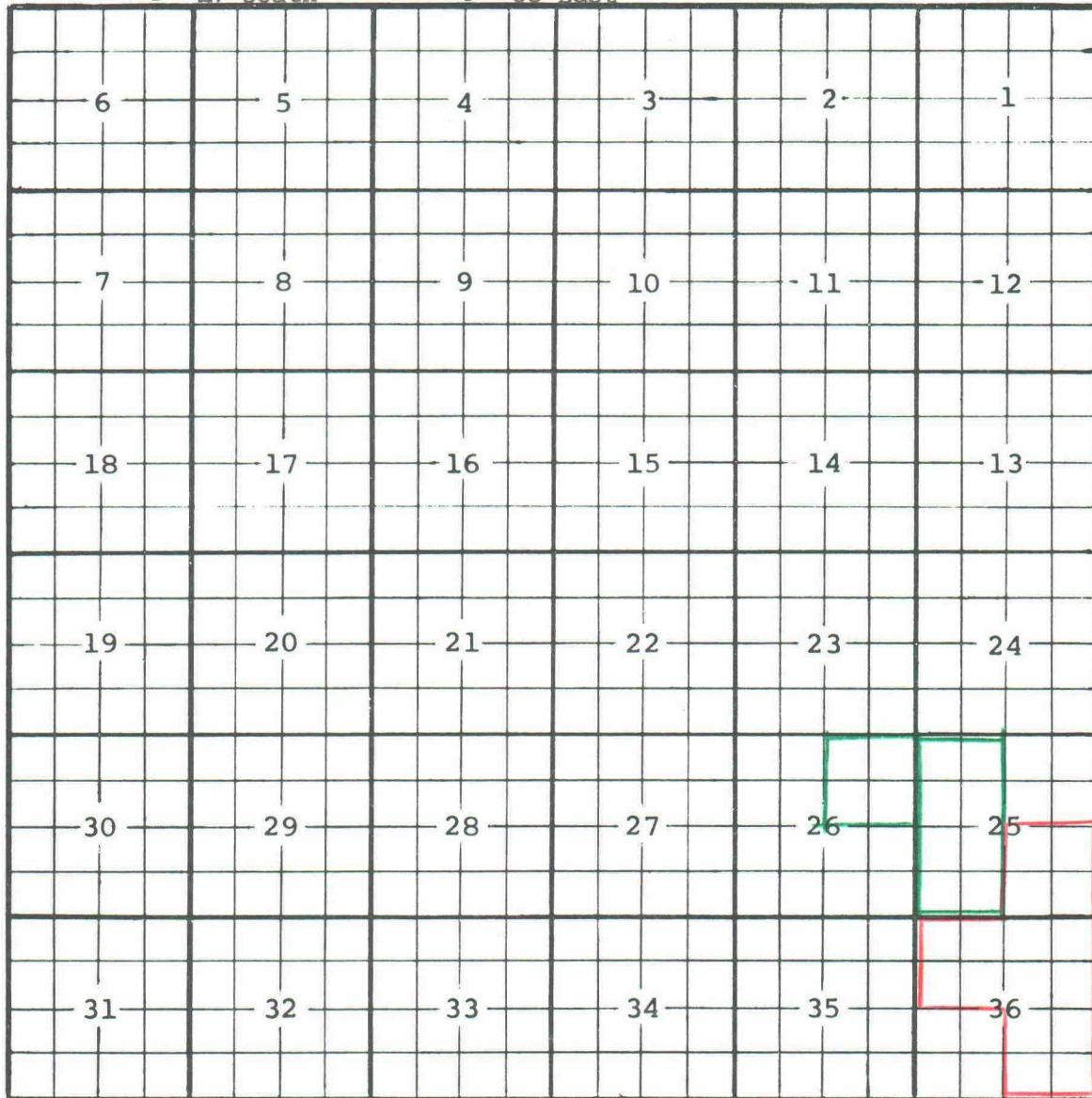
MARATHON OIL COMPANY - State McCallister No. 8 in Unit M of Section 25-17-34. Completed in Blinebry on June 20, 1963. Top of Perforations 6376'.

GETTY OIL COMPANY (TIDEWATER) - State "F" No. 5 in Unit D of Section 36-17-34. Completed in Blinebry on May 19, 1963. Top of Perforations 6367'.

Pool boundary colored in red.

Proposed pool extensions colored in green. SECTION 25: SW/4

SECTION 36: NW/4

County LEA Pool VACUUM-GRAYBURG-SAN ANDRESTounship 17 South Range 33 East NMPMPURPOSE: One completed oil well capable of producing.PHILLIPS PETROLEUM COMPANY - Philmex No. 9 in Unit B of Section 26-17-33.
Completed in Grayburg-San Andres on May 28, 1963. Top of Perforations
4542'.Pool boundary colored in red.Proposed pool extensions colored in green. SECTION 25: W/2SECTION 26: NE/4

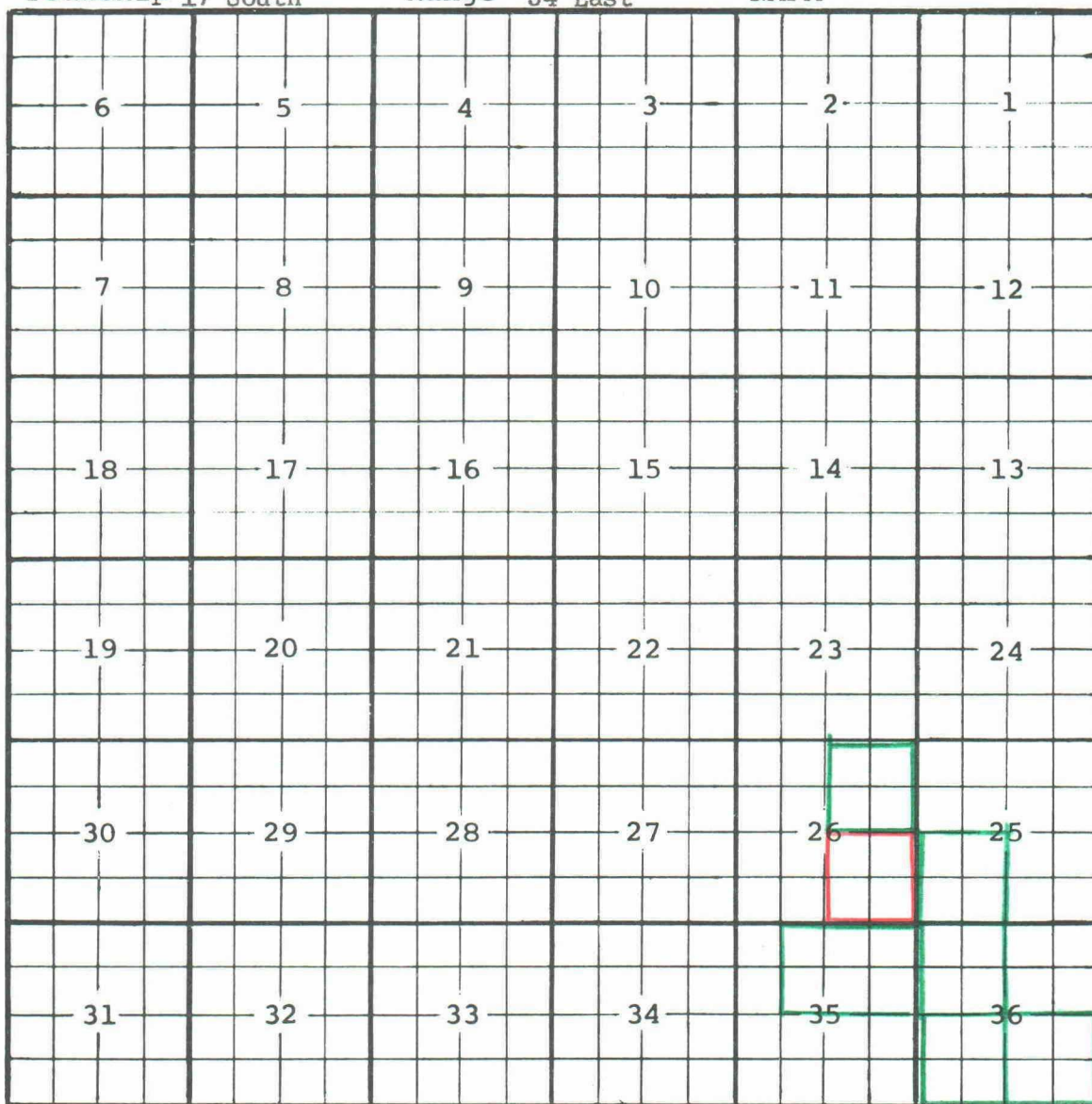
CASE 2861: (s) EXTENSION OF AN EXISTING OIL POOL

County LEA Pool VACUUM-WOLFCAMP

Township 17 South

Range 34 East

NMPM



PURPOSE: Three completed oil wells capable of producing.

MARATHON OIL COMPANY - State McCallister No. 5 in Unit M of Section 25-17-34.

Completed in Wolfcamp on May 1, 1963. Top of Perforations 9848'.

TEXACO, INC. - State of New Mexico "O" NCT-1 No. 11 in Unit F of Section

36-17-34. Completed in Wolfcamp on April 1, 1963. Top of Perforations 9938'.

SOCONY MOBIL OIL COMPANY, INC. - State Bridges No. 96 in Unit H of Section

26-17-34. Completed in Wolfcamp on March 17, 1963. Top of Perforations 9608'.

ADDITION---CONTINENTAL OIL COMPANY - State H-35 No. 7 in Unit B of Section 35-17-34.

Completed in Wolfcamp on May 27, 1963. Top of Perforations 9948'.

ADDITION---TEXACO, INC. - State of New Mexico "O" NCT-1 No. 14 in Unit J of Section

36-17-34. Completed in Wolfcamp on June 16, 1963. Top of Perforations 9954'.

ADDITION---TEXACO, INC. - State of New Mexico "O" NCT-1 No. 17 in Unit N of Section

36-17-34. Completed in Wolfcamp on June 17, 1963. Top of Perforations 9962'.

Pool boundary color in red.

Proposed pool extensions colored in green.

ADDITIONS---SECTION 35: NE/4 & E/2 NW/4
SECTION 36: SW/4 and SE/4

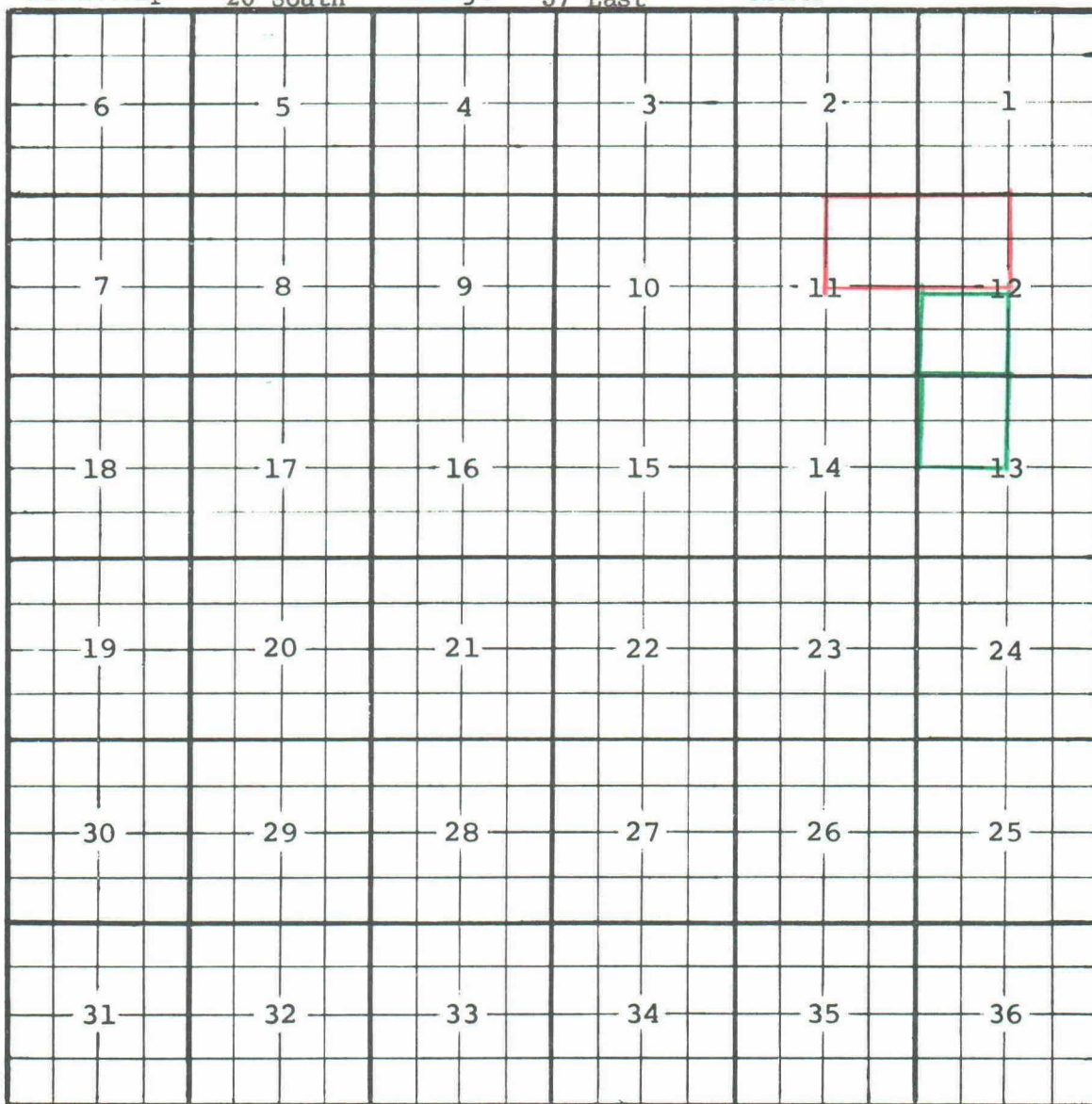
SECTION 25: SW/4, SECTION 26: NE/4

SECTION 36: NW/4

CASE 2861: (t) EXTENSION OF AN EXISTING OIL POOL

County LEA Pool EAST WEIR-BLINEBRY

Township 20 South Range 37 East NMPM



PURPOSE: One completed oil well capable of producing.

TEXACO, INC. - L. R. Kershaw No. 7 in Unit C of Section 13-20-37. Completed in Blinebry on May 15, 1963. Top of Perforations 5760'.

Pool boundary colored in red.

Proposed pool extension colored in green. SECTION 12: SW/4

SECTION 13: NW/4