
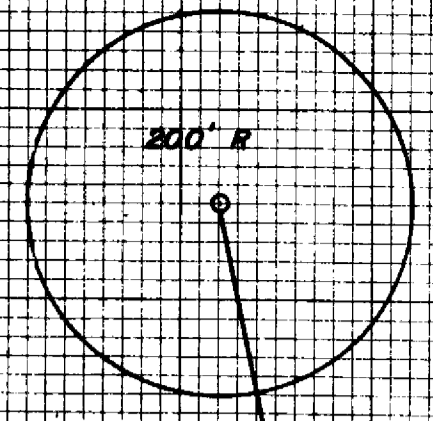
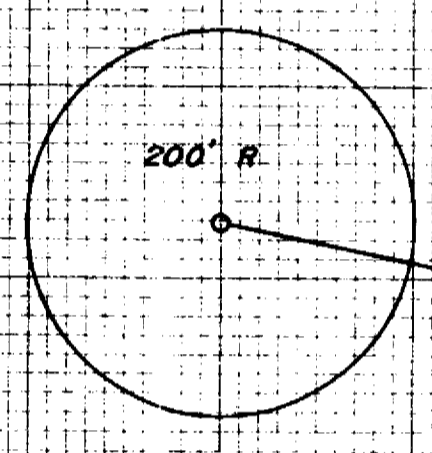


SAM H. SNODY
FEDERAL WELLS NO. 1 and NO. 2
LEA COUNTY, NEW MEXICO

BEGRE	24111	164635
OIL COMPANY	AMERICAN	
WELL NO.	1	
CASE NO.	5	
SURFACE LOCATION		
PLATE NO.		



PLAN VIEW



3267.31' N70° 21' W

N. 65° 11' W. 164635

SURFACE LOCATION
 FEDERAL NO. 1

SURFACE LOCATION
 FEDERAL NO. 2

SCALE 1"=200'

3267.31'

14401.16' M.D.