



STATE OF NEW MEXICO
 ENERGY, MINERALS and NATURAL RESOURCES DEPARTMENT
 OIL CONSERVATION DIVISION
 AZTEC DISTRICT OFFICE

1000 RIO BRAZOS ROAD
 AZTEC, NEW MEXICO 87410
 (505) 334-6178

July 18, 1991

Florene Davidson
 Oil Conservation Division
 P.O. Box 2088
 Santa Fe, NM 87504-2088

*Case 10376
 Order A-9573*

RE: Nomenclature Case for Northwest New Mexico
 OCD District 3

Dear Florene:

Our nomenclature case includes the following changes:

1. Extend the pool listed below in the counties as shown:

Mckinley

Ojo Encino-Entrada Oil Pool

San Juan

Bisti Lower-Gallup Oil Pool
 South Bisti-Gallup Oil Pool
 West Kutz-Pictured Cliffs Pool
 North Pinon-Fruitland Sand Pool

Rio Arriba & San Juan

Blanco-Pictured Cliffs Pool
 Otero-Chacra Pool

Rio Arriba, Sandoval & San Juan

Lybrook-Gallup Oil Pool


Yours truly,

Dorothy Jacquez

Dorothy Jacquez
 Tech. I

xc: File
 Alice
 Ernie

BEFORE EXAMINER MORROW
 OIL CONSERVATION DIVISION
 OOD EXHIBIT NO. A
 CASE NO. 10376
[Signature]



NEW MEXICO OIL CONSERVATION DIVISION
DISTRICT 3 NOMENCLATURE CASE # 10376

(a) *EXTEND*

~~That~~ the Bisti Lower-Gallup Oil pool in San Juan County, New Mexico, ~~as heretofore classified, defined and described, is hereby extended~~ to include *therein*;

TOWNSHIP 25 NORTH, RANGE 12 WEST, NMPM ✓
Section 18: NE/4

BASED ON:

Giant Exploration & Production Co.
H-18-25N-12W
IP P 23 BO/D

South Bisti H #18

(b) *EXTEND the*

~~That the~~ South Bisti-Gallup Oil Pool in San Juan County, New Mexico, ~~as heretofore classified, defined and described,~~ is hereby extended to include *therein!*

RANGE
TOWNSHIP 23 NORTH, 09 WEST, NMPM ✓

Section 09: N/2
Section 10: W/2 NW/4

BASED ON:

BCO, Inc.
E-10-23N-09W
IP F 72 BO/D

Federal D #5

(c) ~~EXTEND~~

~~That the Blanco-Pictured Cliffs Pool in San Juan and Rio Arriba Counties, New Mexico, as heretofore classified, defined and described, is hereby extended to include therein!~~

~~TOWNSHIP 31 NORTH, 09 WEST NMPM~~ ^{RANGE} ✓

Section 08: E/2
Section 09: S/2
Section 10: SW/4
Section 16: All
Section 17: E/2
Section 21: W/2

BASED ON:

Amoco Production Co.
M-10-31N-10W
IP TSTM

San Juan 32-9 Unit #108

Texaco, Inc.
P-16-31N-9W
IP 1506 MCF/D

Wayne Moore Com #1A

Meridian Oil, Inc.
N-21-31N-9W
IP 2246 MCF/D

Sunray G #1

(d) **EXTEND**

~~That~~ the West Kutz-Pictured Cliffs Pool in San Juan County, New Mexico, as heretofore classified, defined and described, is hereby ~~extended~~ to include therein;

RANGE

TOWNSHIP 28 NORTH, 11 WEST, NMPM ✓

Section 7: W/2

Section 18: All

RANGE

TOWNSHIP 28 NORTH, 12 WEST, NMPM ✓

Section 10: E/2

Section 11: E/2

Section 12: All

Section 13: All

RANGE

TOWNSHIP 29 NORTH, 12 WEST, NMPM ✓

Section 16: SW/4

Section 17: SE/4

Section 18: All

Section 20: NE/4

Section 21: All

Section 26: All

Section 27: All

Section 34: All

Section 35: All

RANGE

TOWNSHIP 29 NORTH, 13 WEST, NMPM ✓

Section 13: All

BASED ON:

BHP Petroleum, Inc.
L-07-28N-11W
IP 605 MCF/D

Gallegos Canyon Unit #516

BHP Petroleum, Inc.
H-18-28N-11W
IP 1516 MCF/D

Gallegos Canyon Unit #517

BHP Petroleum, Inc.
L-16-29N-12W
IP 1138 MCF/D

Gallegos Canyon Unit #506

BHP Petroleum, Inc.
P-17-29N-12W
IP 366 MCF/D

Gallegos Canyon Unit #505

BHP Petroleum, Inc.
E-18-29N-12W
IP 372 MCF/D

Gallegos Canyon Unit #502

BHP Petroleum, Inc.
M-18-29N-12W
IP 139 MCF/D

Gallegos Canyon Unit #387

BHP Petroleum, Inc. O-18-29N-12W IP 300 MCF/D	Gallegos Canyon Unit #503
BHP Petroleum, Inc. D-21-29N-12W IP 416 MCF/D	Gallegos Canyon Unit #508
BHP Petroleum, Inc. D-26-29N-12W IP 703 MCF/D	Gallegos Canyon Unit #511
BHP Petroleum, Inc. J-26-29N-12W IP 706 MCF/D	Gallegos Canyon Unit #512
BHP Petroleum, Inc. H-34-29N-12W IP 312 MF/D	Gallegos Canyon Unit #513
BHP Petroleum, Inc. O-34-29N-12W IP 91 MCF/D	Gallegos Canyon Unit #514
BHP Petroleum, Inc. H-35-29N-12W IP 1291 MCF/D	Gallegos Canyon Unit #515
BHP Petroleum, Inc. C-13-29N-13W IP 600 MCF/D	Gallegos Canyon Unit #500
BHP Petroleum, Inc. J-13-29N-13W IP 653 MCF/D	Gallegos Canyon Unit #501

(e) *EXTEND*

~~That~~ the Lybrook-Gallup Oil Pool in Rio Arriba, San Juan and Sandoval Counties, New Mexico, ~~as heretofore classified, defined and described, is hereby extended~~ to include *therein*.

RANGE

TOWNSHIP 23 NORTH, 07 WEST, NMPM ✓ *and*
Section 21: SW/4 NE/4, NW/4 NE/4, SE/4 NE/4

BASED ON:

BCO, Inc.
G-21-23N-07W
IP Gas Lift 42 BO/D

Federal I #5

(f) EXTEND

~~That~~ the Ojo Encino-Entrada Oil Pool in McKinley County, New Mexico, ~~as heretofore classified, defined and described, is hereby extended to include~~ ^{herein:}

RANGE

TOWNSHIP 20 NORTH 05 WEST, NMPM ✓

Section 21: SE/4, SW/4

BASED ON:

Merrion Oil & Gas Corp.
N-21-20N-05W
IP P 80 BO/D

Federal 21 #4

(g) EXTEND

~~That the Otero-Chacra Pool in Rio Arriba and San Juan Counties, New Mexico, as heretofore classified, defined and described, is hereby extended to include~~ ^{RANGE} ~~herein!~~

TOWNSHIP 27 NORTH, 09 WEST, NMPM ✓
Section 13: SE/4

BASED ON:

Texaco, Inc.
I-13-27N-09W
IP 667 MCF/D

John Charles #6A

(h) **EXTEND**

~~That~~ the North Pinon-Fruitland Sand Pool in San Juan County, New Mexico, ~~as heretofore classified, defined and described, is hereby extended to include~~ ^{RANGE} ~~therein!~~

TOWNSHIP 29 NORTH, 12 WEST, NMPM ✓
Section 30: NE/4'

BASED ON:

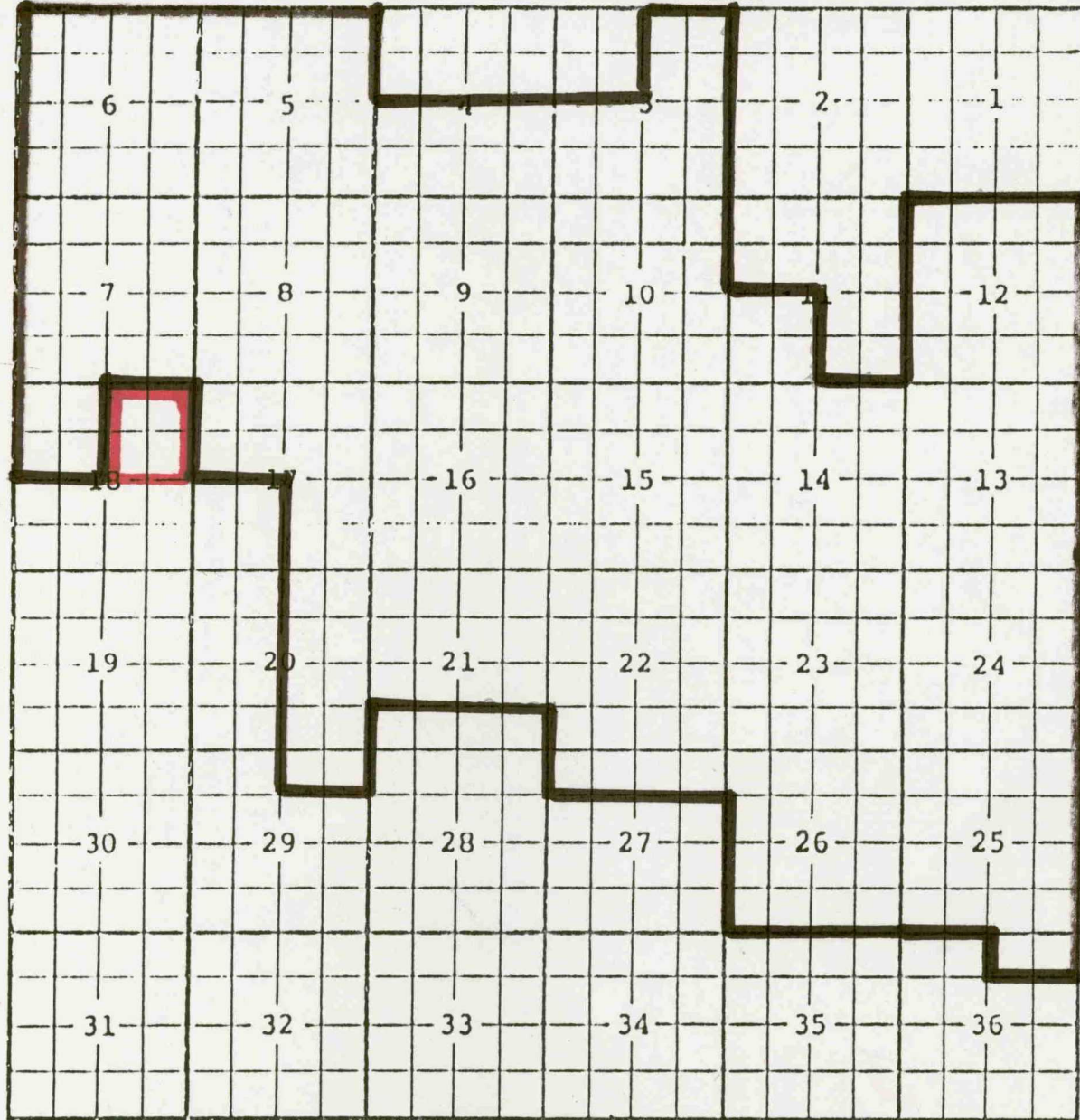
BHP Petroleum, Inc.
A-30-29N-12W
IP 600 MCF/D

Gallegos Canyon Unit #28

TOWNSHIP 25N

RANGE 12W

NMIM



Existing Pool Boundary



Proposed Extension

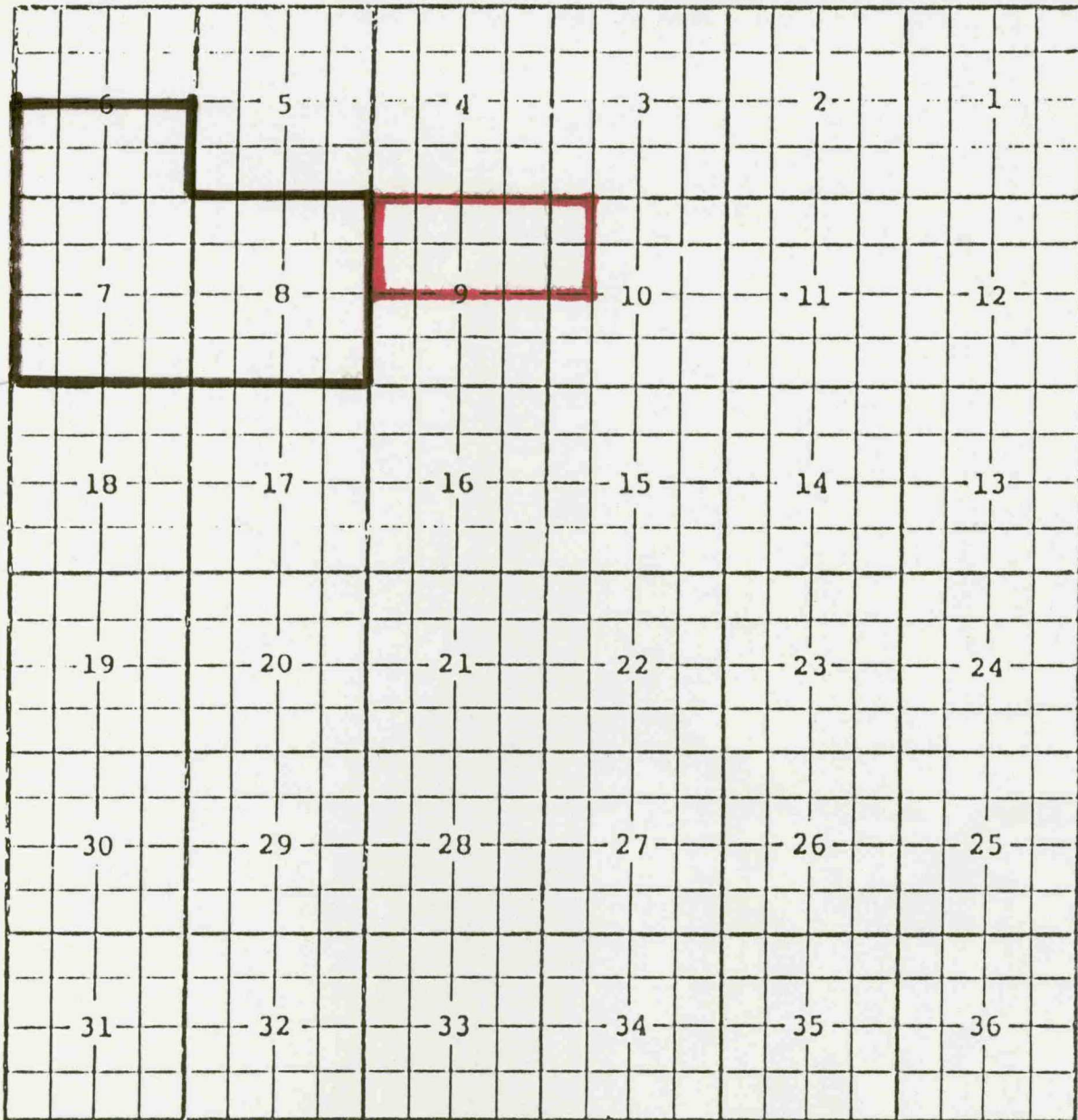


TOWNSHIP

23N

RANGE 9W

NMIM



Existing Pool Boundary



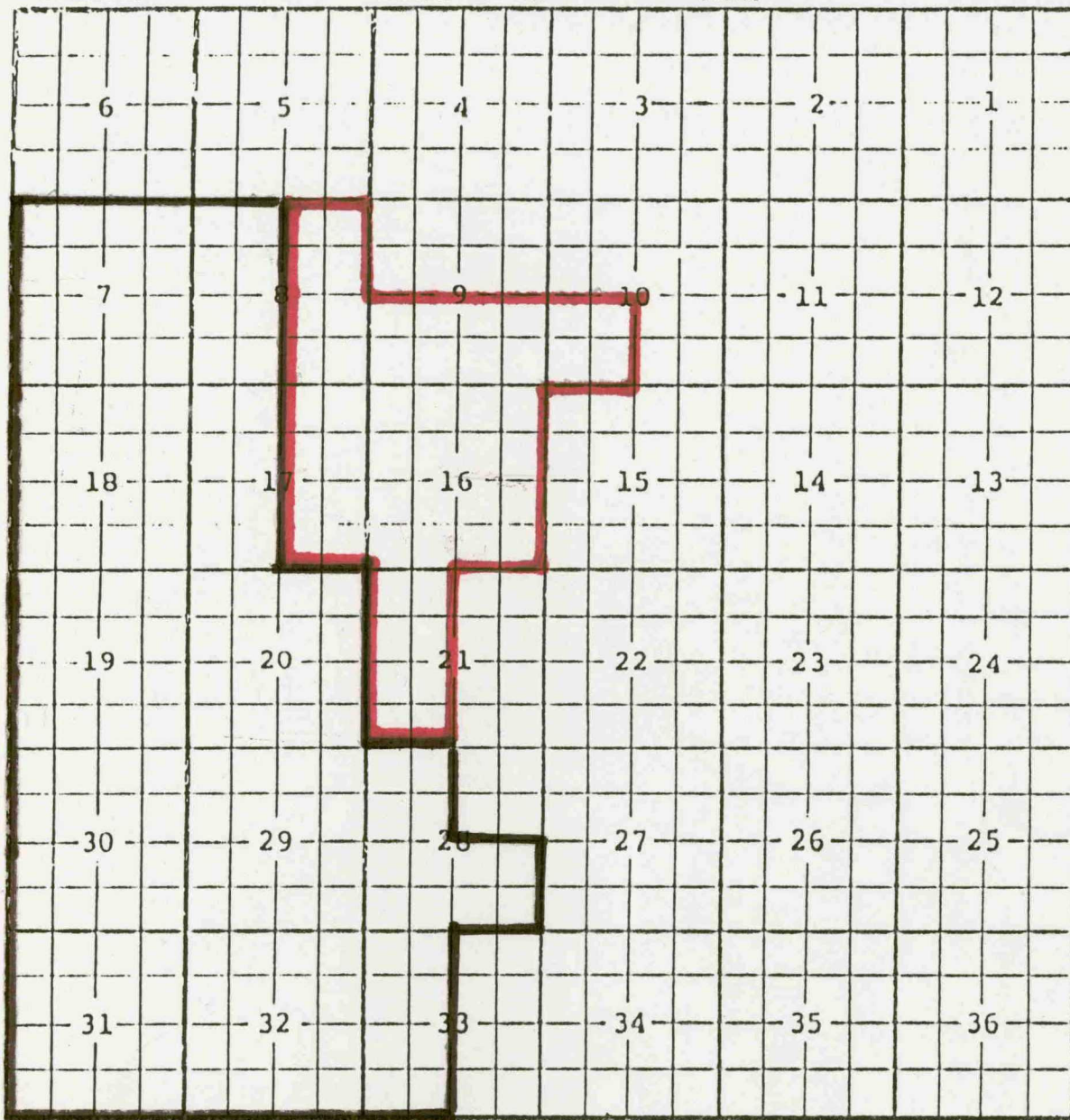
Proposed Extension





TOWNSHIP 31N

RANGE 9W

NMIM



Existing Pool Boundary 

Proposed Extension 

West Kutz-Pictured Cliffs Pool

San Juan

County,

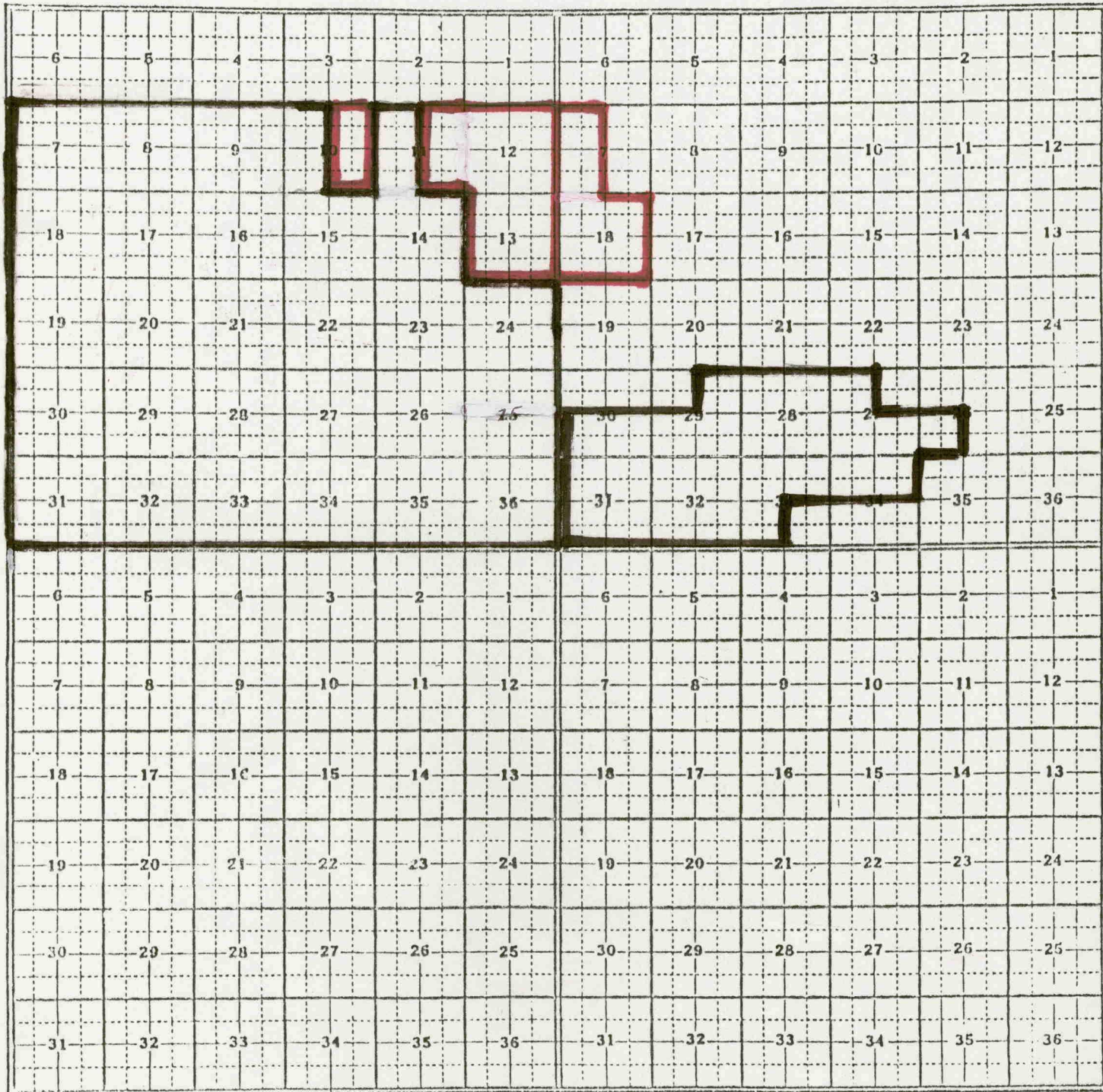
Township 28N Range 12W

Township 28N Range 11W

Township Range

Township Range

Form 104-(Four on Township)



Existing Pool Boundary



Proposed Extension



West Kutz-Pictured Cliffs Pool

San Juan

County,

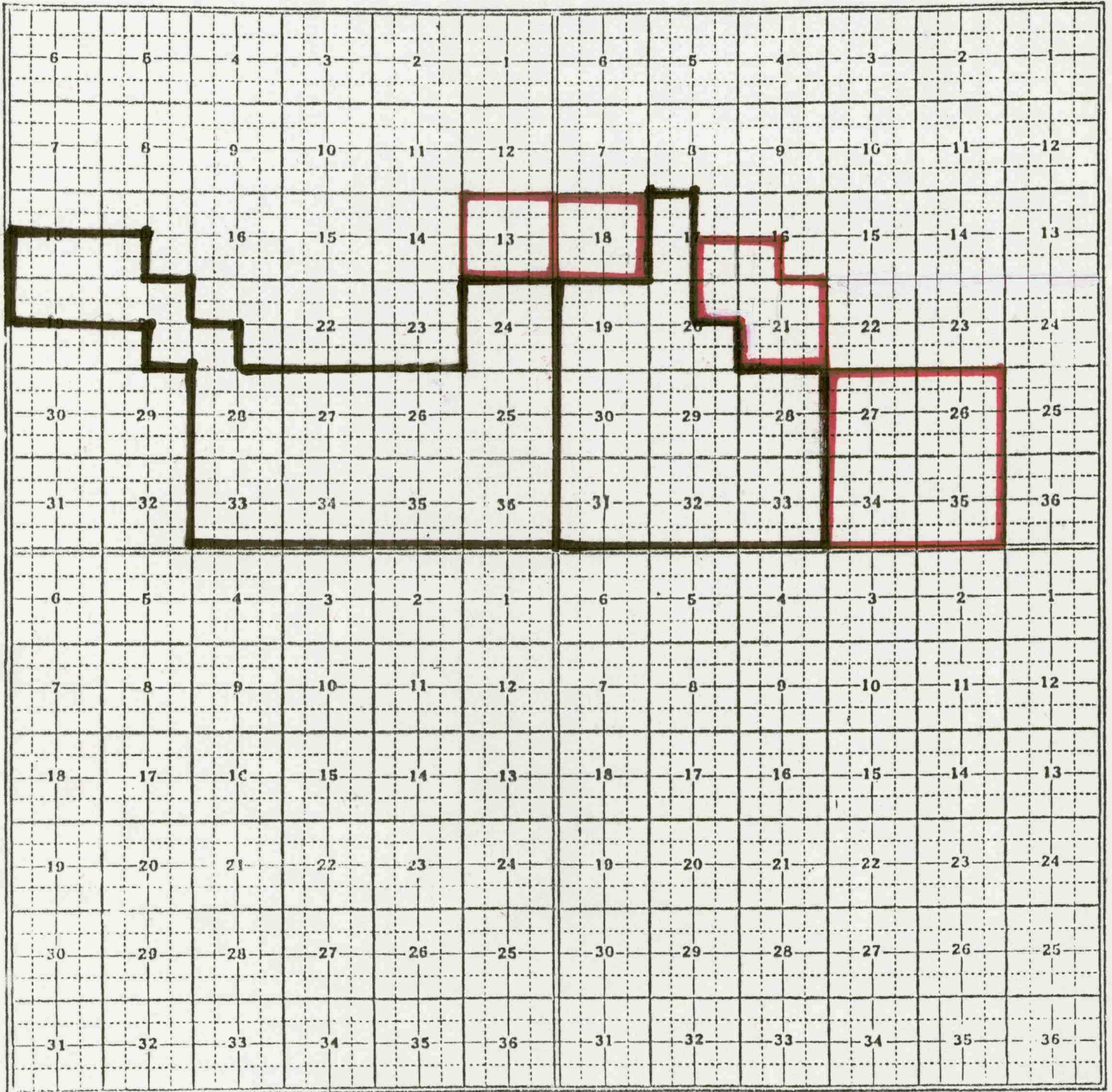
Township 29N Range 13W

Township 29N Range 12W

Township _____ Range _____

Township _____ Range _____

Form 104—(Four on Township)

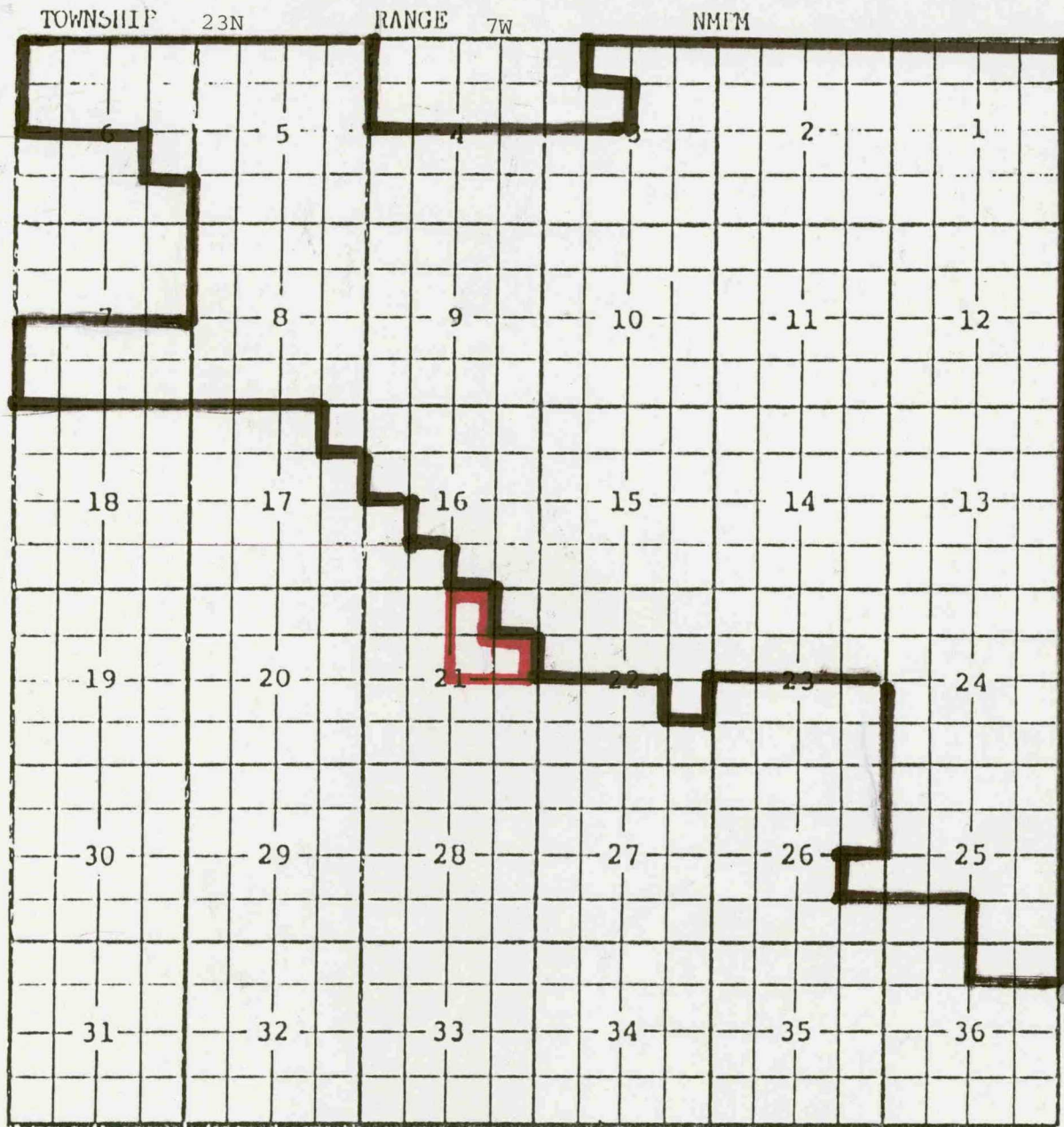



Existing Pool Boundary




Proposed Extension





Existing Pool Boundary 

Proposed Extension 

Blank lined area for notes or additional information.

TOWNSHIP 20N

RANGE 5W

NMIM

6	5	4	3	2	1
7	8	9	10	11	12
18	17	16	15	14	13
19	20	21	22	23	24
30	29	28	27	26	25
31	32	33	34	35	36

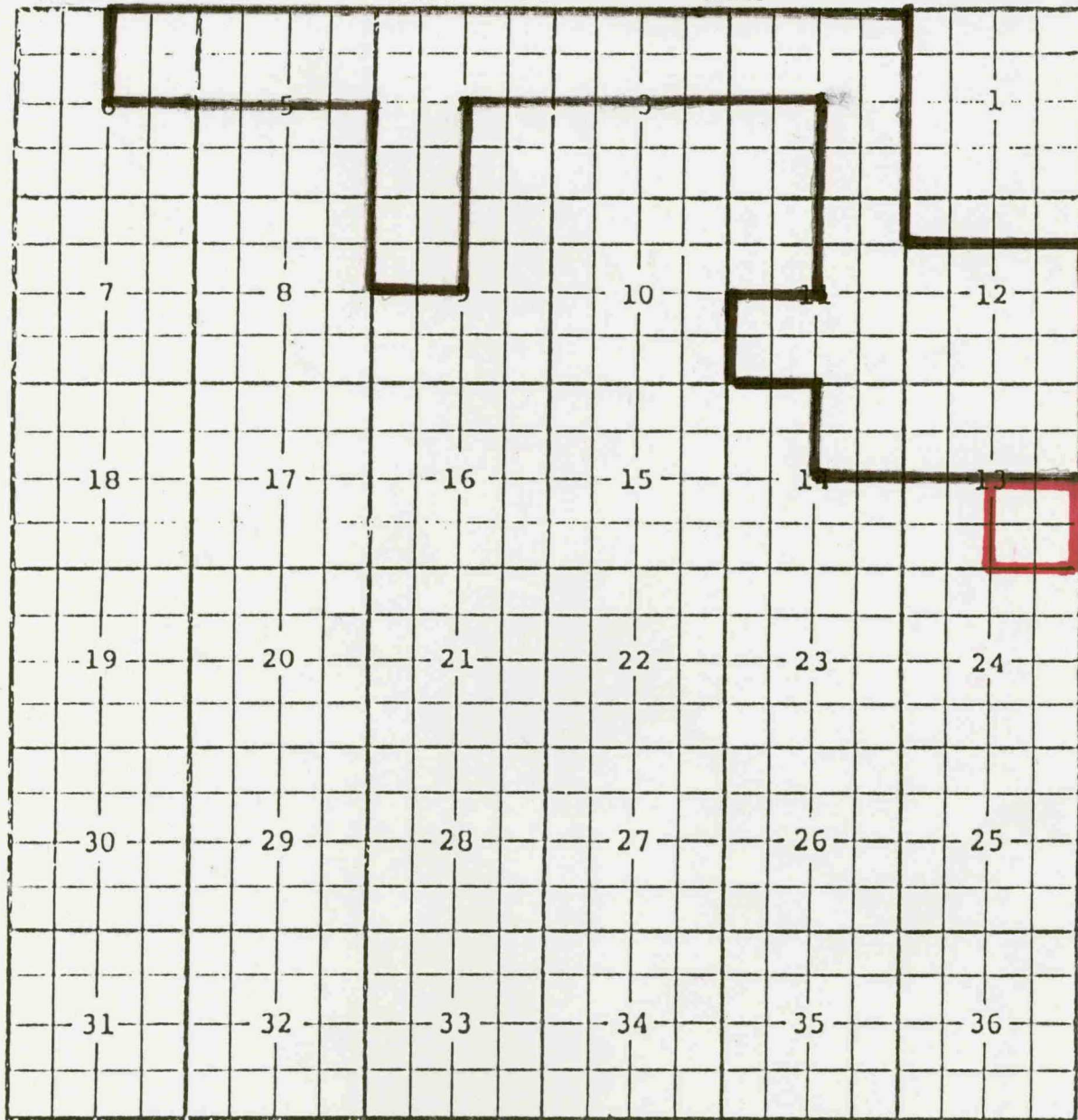
Existing Pool Boundary





Proposed Extension



TOWNSHIP 27N RANGE 9W NM1M

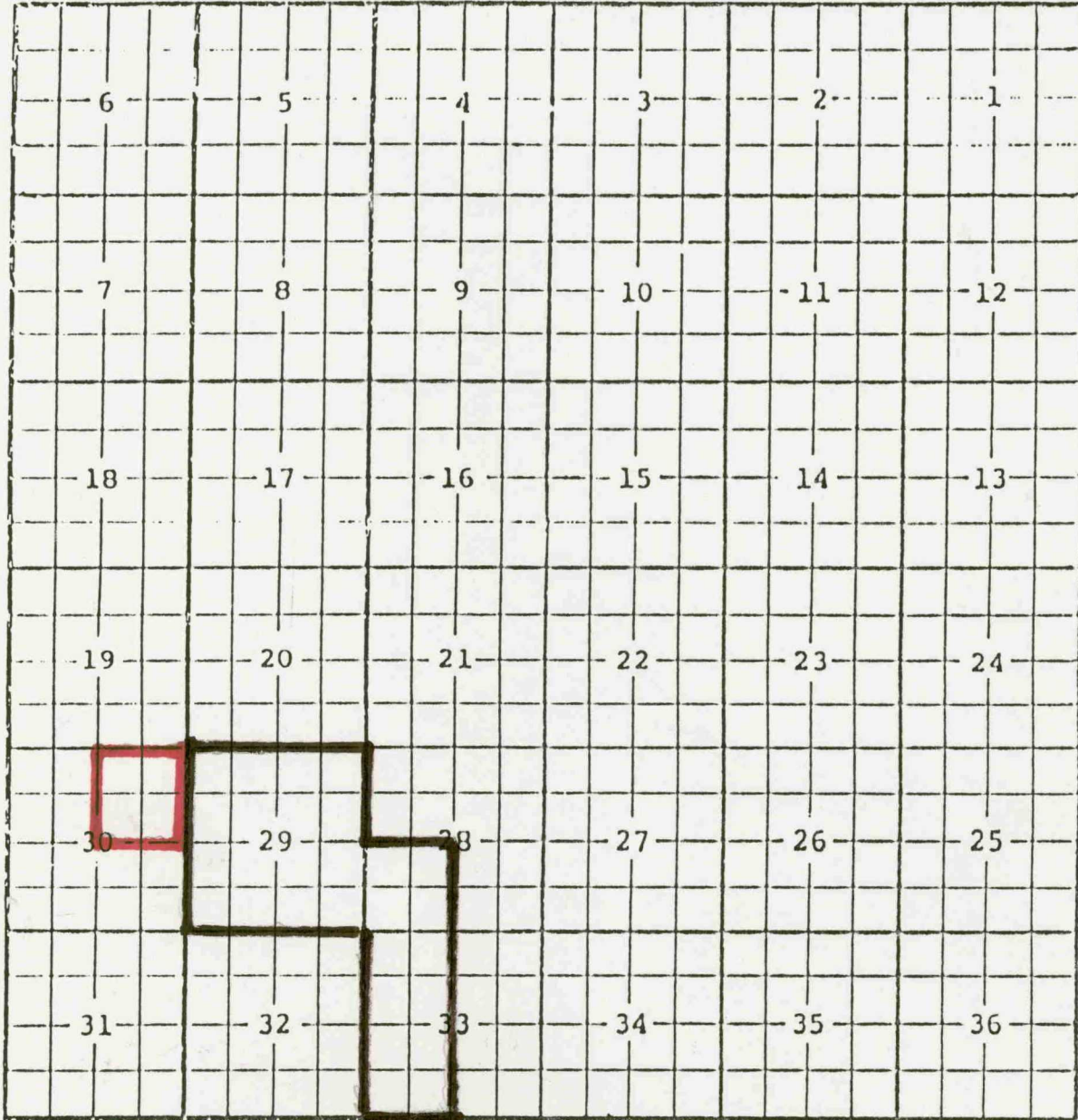



Existing Pool Boundary 

Proposed Extension 

Blank lined area for additional notes or text.

TOWNSHIP 29N RANGE 12W NMIM



Existing Pool Boundary 

Proposed Extension 