

COUNTY Eddy

POOL Bunting Ranch-Atoka Gas

TOWNSHIP 19-S

RANGE 21-E

NMPM

6	5	4	3	2	1
7	8	9	10	11	12
18	17	16	15	14	13
19	20	21	22	23	24
30	29	28	27	26	25
31	32	33	34	35	36

PURPOSE: One completed Gas well capable of producing.

Mitchell Energy Corporation, State "36" #1

Located in Unit B Section 36 Township 19 South, Range 21 East, NMPM.

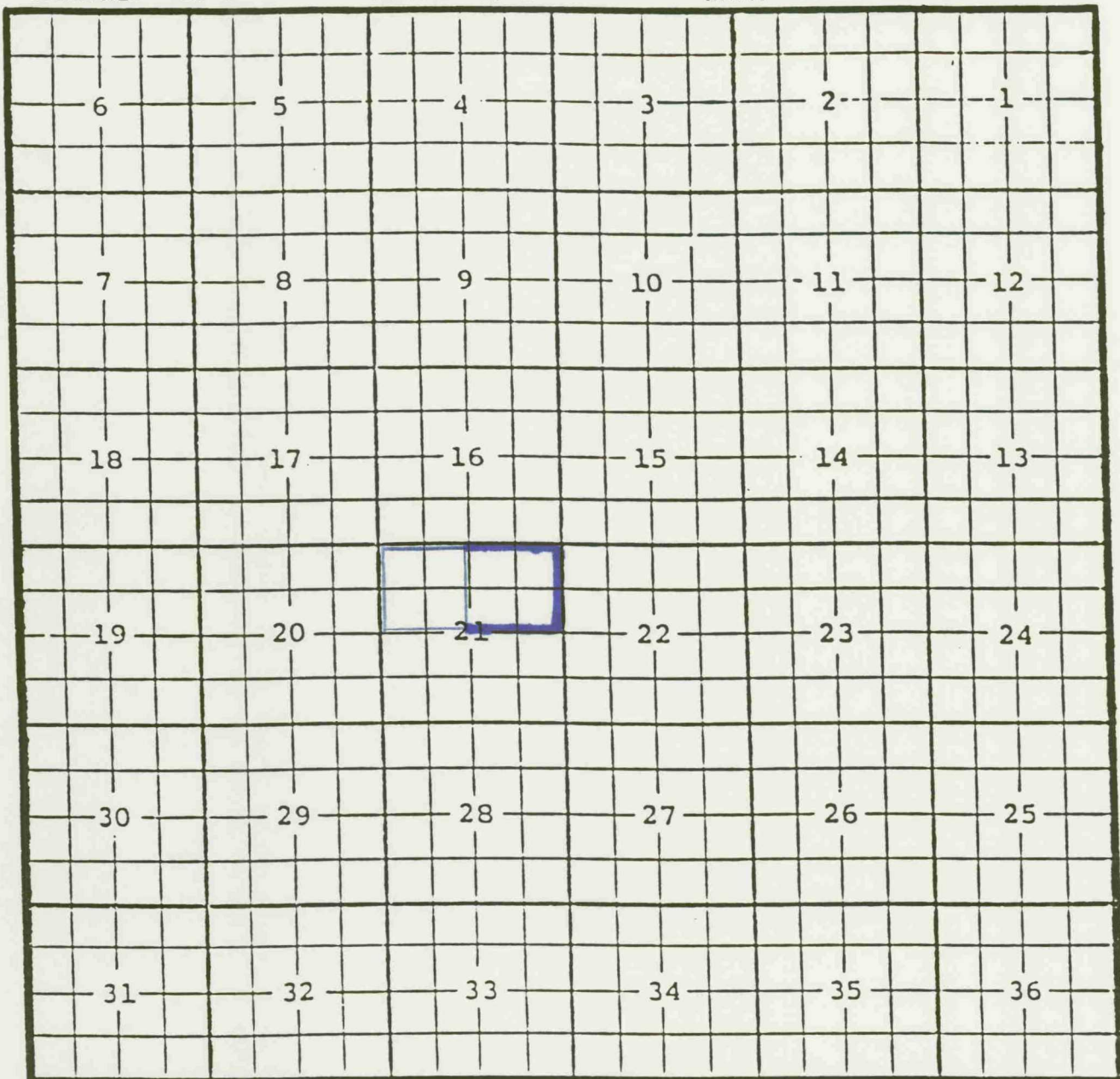
It was completed 2-2-93 in the Atoka formation.

The top of the perforations are at 7,198 feet.

Proposed pool boundary outlined in blue.

COUNTY Chaves POOL Diablo-Wolfcamp gas

TOWNSHIP 10-S RANGE 27-E NMFM



PURPOSE: One completed Gas well capable of producing.

Yates Petroleum Corporation, Pathfinder AFT State #6

Located in Unit F Section 21 Township 10 South, Range 27 East, NMFM.

It was completed 1-18-93 in the Wolfcamp formation.

The top of the perforations are at 5,573 feet.

Proposed pool boundary outlined in blue.

COUNTY Eddy

POOL

Laguna Salado-Morrow Gas

TOWNSHIP 23-S

RANGE 29-E

NMIM

6	5	4	3	2	1
7	8	9	10	11	12
18	17	16	15	14	13
19	20	21	22	23	24
30	29	28	27	26	25
31	32	33	34	35	36

PURPOSE: One completed Gas well capable of producing.

Amoco Production Co., Teledyne 18 #1

Located in Unit J Section 18 Township 23 South, Range 29 East, NMPM.

It was completed 1-22-93 in the Morrow formation.

The top of the perforations are at 12,816 feet.

Proposed pool boundary outlined in blue.

6	5	4	3	2	1
7	8	9	10	11	12
18	17	16	15	14	13
19	20	21	22	23	24
30	29	28	27	26	25
31	32	33	34	35	36

PURPOSE: One completed Gas well capable of producing.

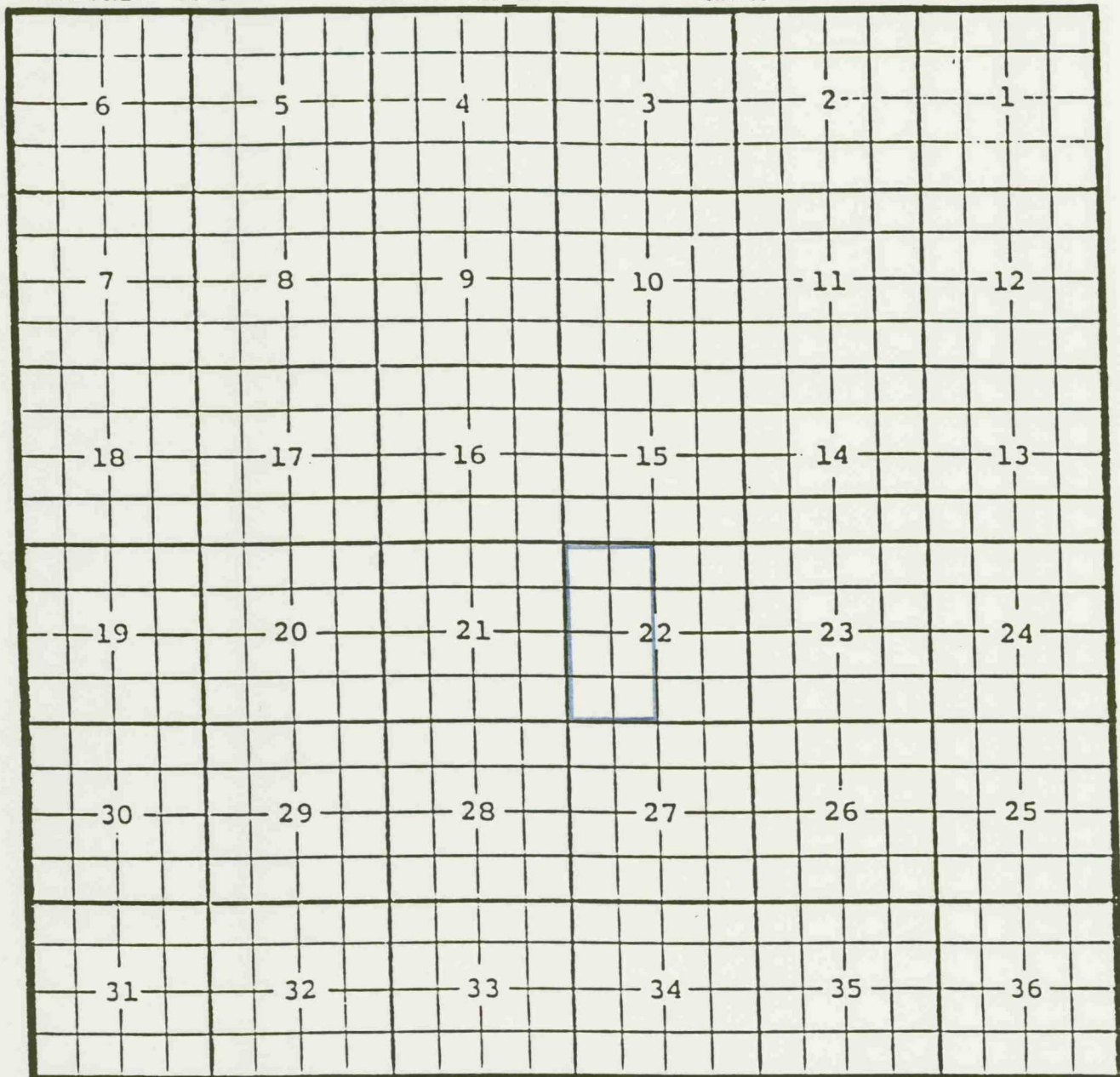
Yates Petroleum Corporation, Federal AB Com #11

Located in Unit F Section 30 Township 18 South, Range 25 East, NMFM.

It was completed 1-8-93 in the Cisco formation.

The top of the perforations are at 6,508 feet.

Proposed pool boundary outlined in blue.



PURPOSE: One completed Oil well capable of producing.

Marbob Energy Corporation, Scoggins Draw Federal Com #1

Located in Unit F Section 22 Township 18 South, Range 27 East, NMPM.

It was completed 12-30-92 in the Strawn formation.

The top of the perforations are at 8,986 feet.

Proposed pool boundary outlined in blue.

6	5	4	3	2	1				
7	8	9	10	11	12				
18	17	16	15	14	13				
19	20	21	22	23	24				
30	29	28	27	26	25				
31	32	33	34	35	36				



PURPOSE: One completed Gas well capable of producing.

C.W. Trainer, West White Ranch #1

Located in Unit A Section 1 Township 12 South, Range 28 East, NMPM.

It was completed 12-18-92 in the Mississippi formation.

The top of the perforations are at 7,753 feet.

Proposed pool boundary outlined in blue.

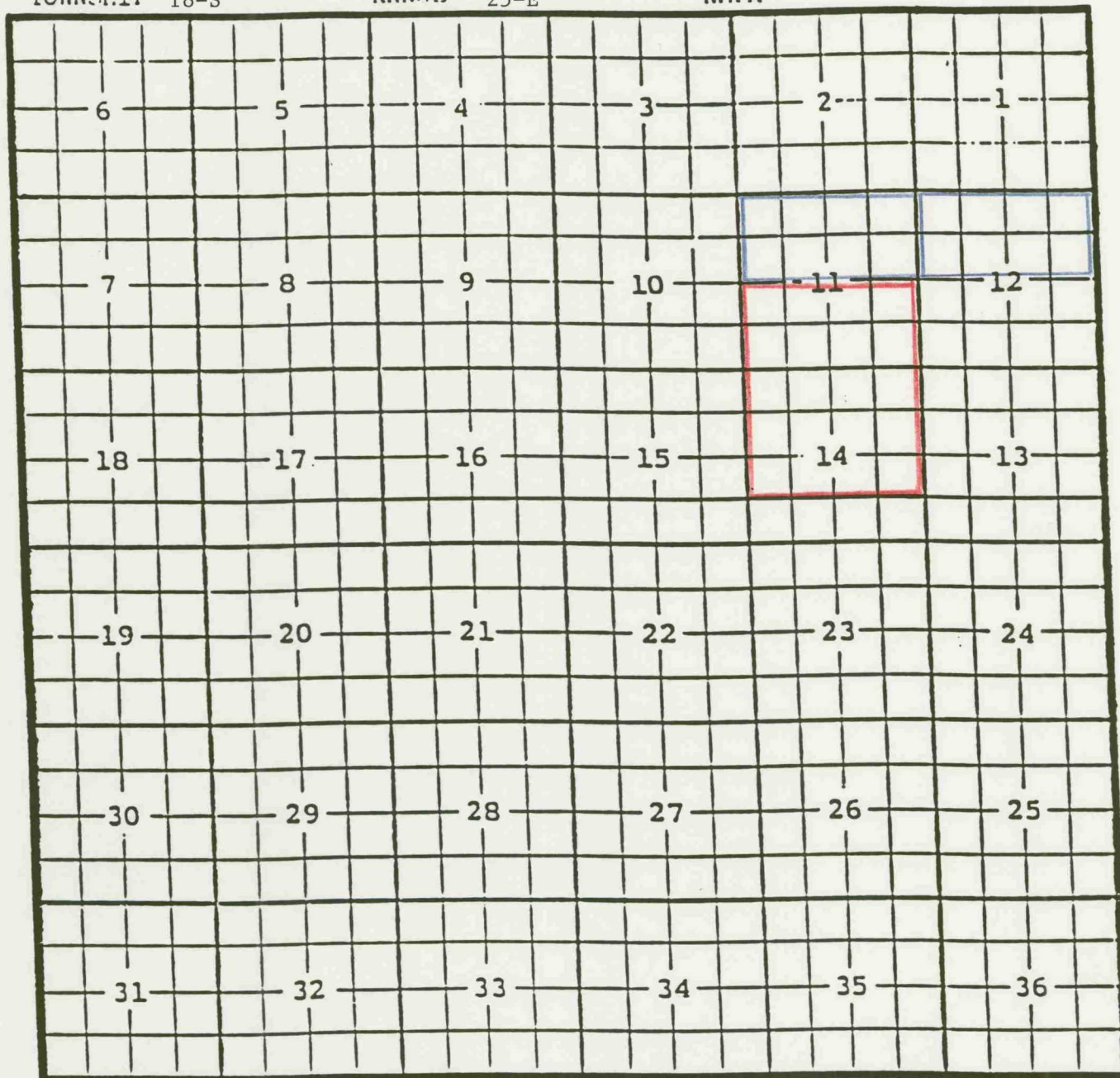
COUNTY Eddy

POOL West Atoka-Upper Pennsylvanian Gas

TOWNSHIP 18-S

RANGE 25-E

NMPM



PURPOSE: One completed Gas well capable of producing.

Yates Petroleum Corporation, Merchant XT Com #1

Located in Unit A Section 12 Township 18 South, Range 25 East, NMPM.

It was completed 2-11-93 in the Upper Pennsylvanian formation.

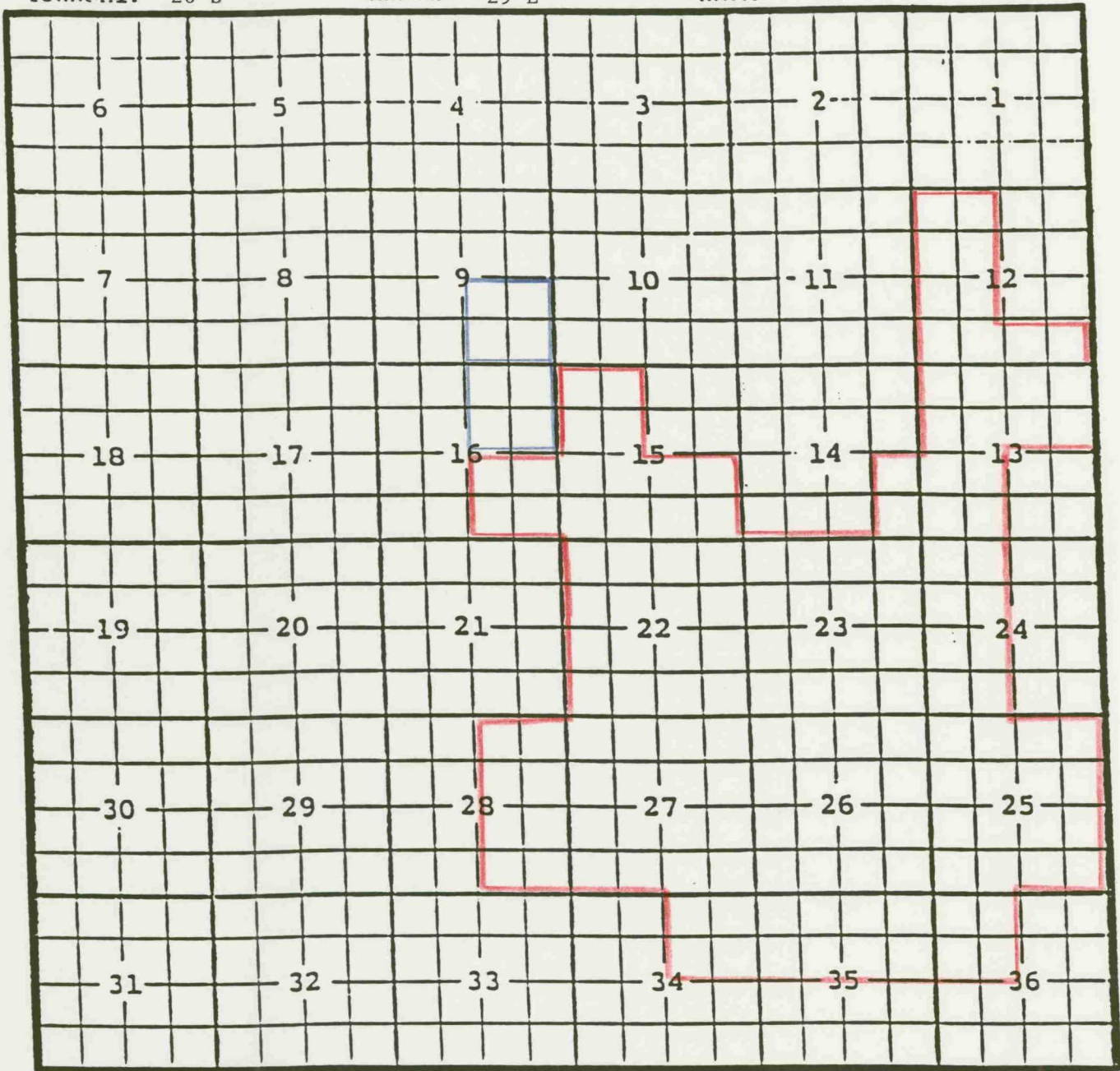
The top of the perforations are at 7,788 feet.

Pool boundary outlined in red.

Proposed pool extension outlined in blue.

COUNTY Eddy POOL Brushy Draw-Delaware

TOWNSHIP 26-S RANGE 29-E NMPM



PURPOSE: One completed Oil well capable of producing.

Hanagan Petroleum Corporation, Gehrig Federal #2

Located in Unit P Section 9 Township 26 South, Range 29 East, NMPM.

It was completed 2-6-93 in the Delaware formation.

The top of the perforations are at 5,065 feet.

Pool boundary outlined in red.

Proposed pool extension outlined in blue.



COUNTY

Eddy

POOL

East Burton Flat-Strawn Gas

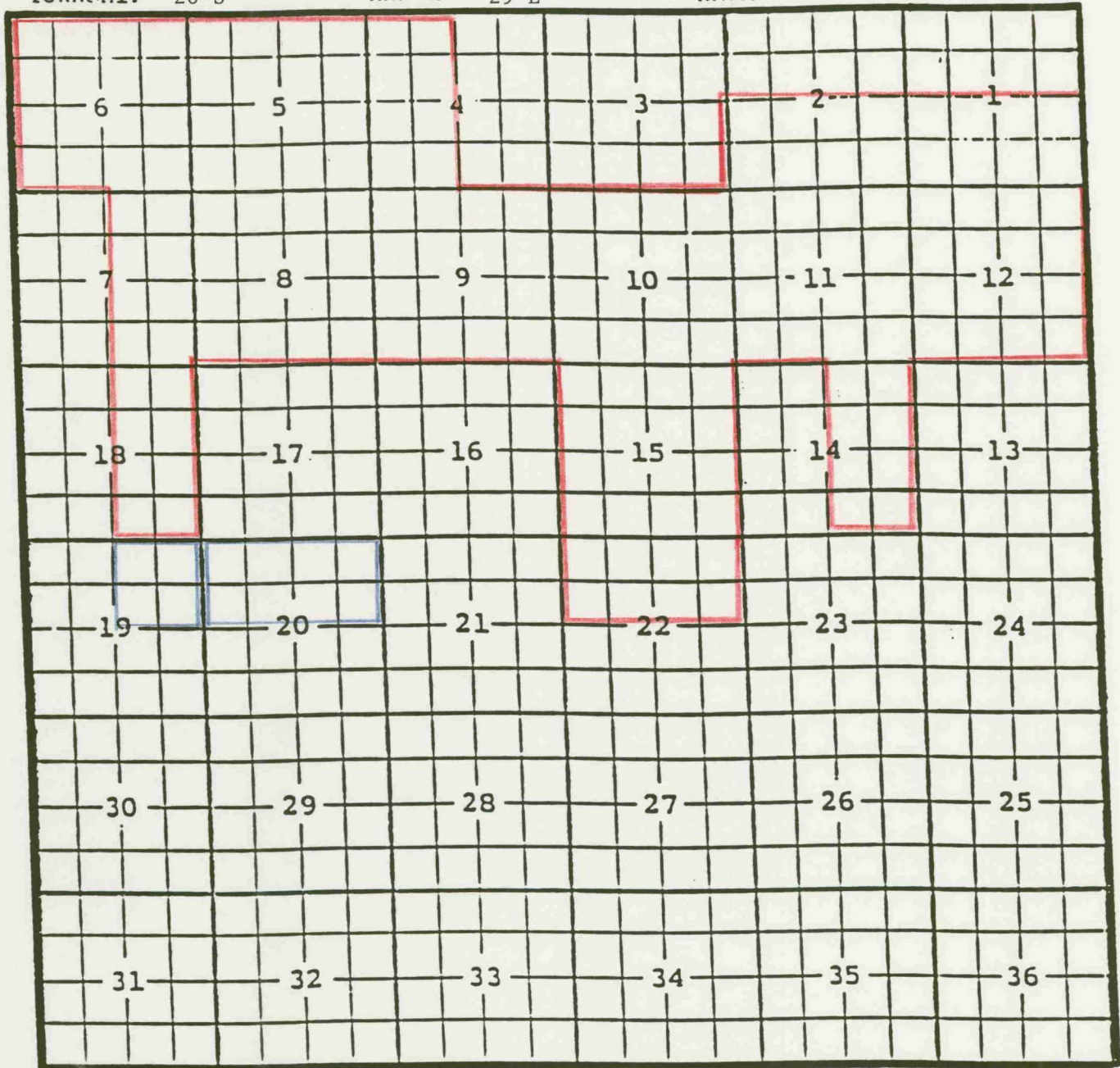
TOWNSHIP

20-S

RANGE

29-E

NMPM



PURPOSE: One completed Gas well capable of producing.

Yates Petroleum Corporation, Stebbins GQ Com #1

Located in Unit B Section 20 Township 20 South, Range 29 East, NMPM.

It was completed 10-16-92 in the Strawn formation.

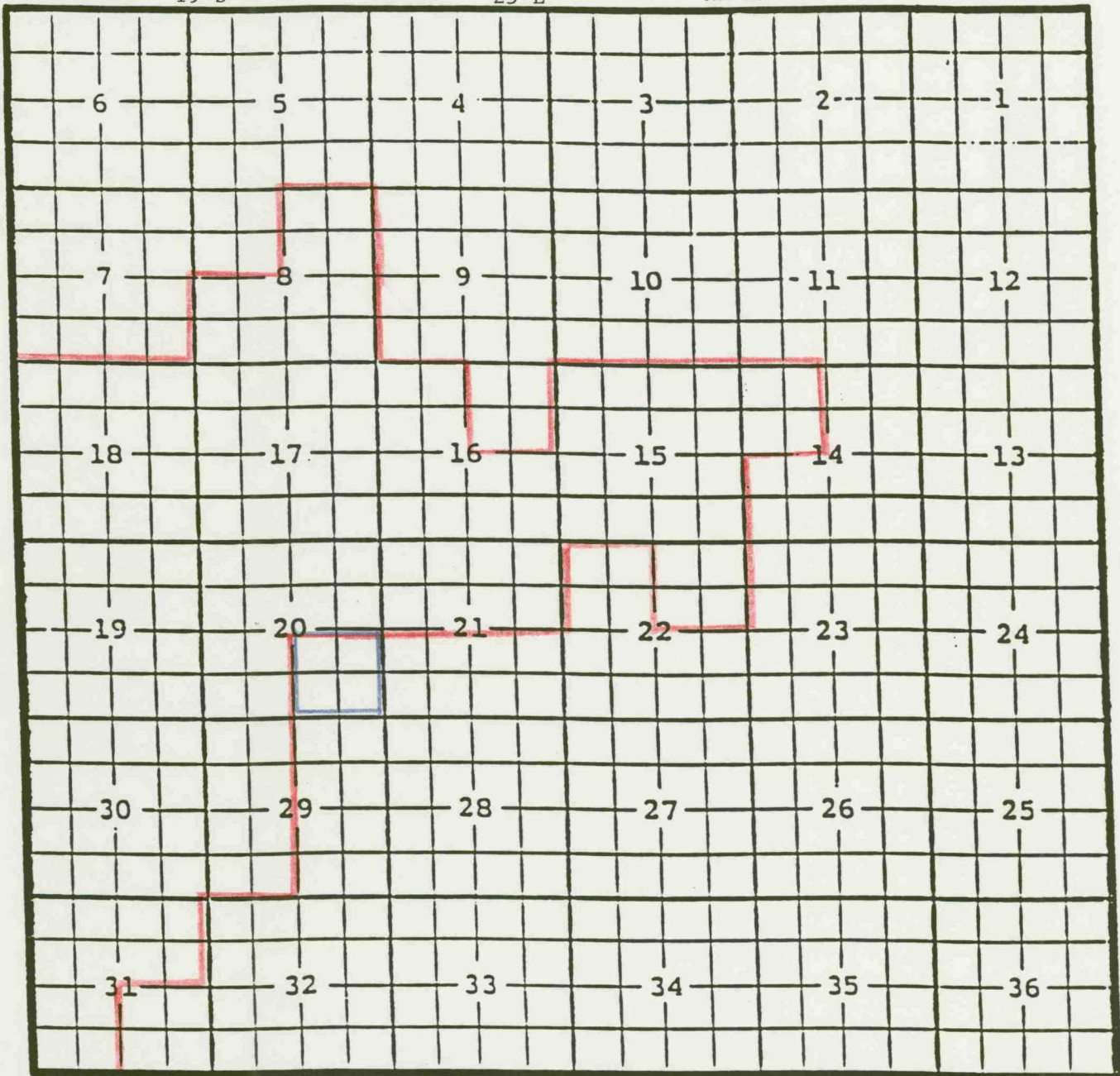
The top of the perforations are at 10,389 feet.

Pool boundary outlined in red.

Proposed pool extension outlined in blue.

COUNTY Eddy POOL North Dagger Draw-Upper Pennsylvanian

TOWNSHIP 19-S RANGE 25-E NMPM



PURPOSE: One completed Oil well capable of producing.

Yates Petroleum Corporation, Patriot AIZ Com #2

Located in Unit 0 Section 20 Township 19 South, Range 25 East, NMPM.

It was completed 1-20-93 in the Upper Pennsylvanian formation.

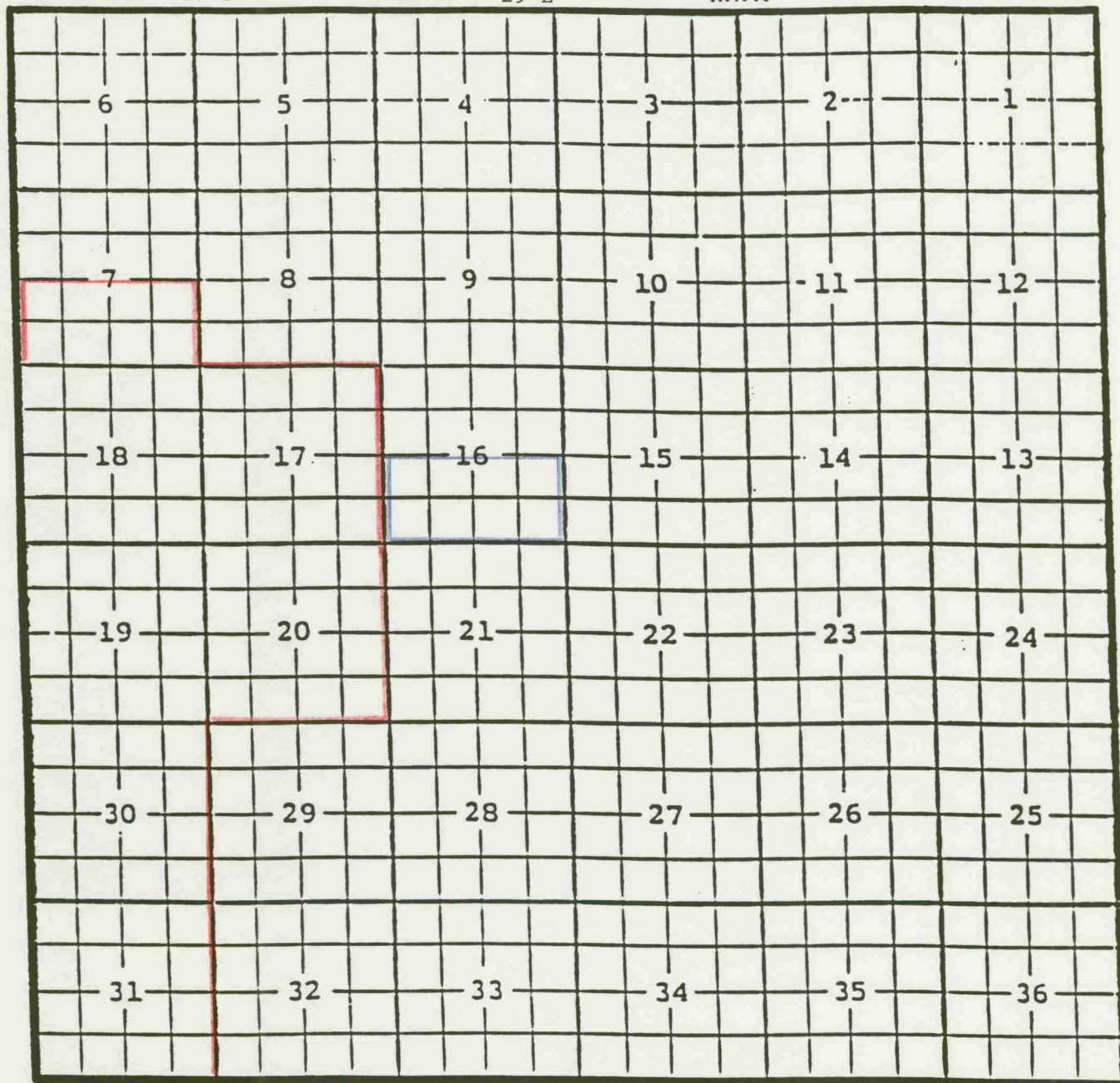
The top of the perforations are at 7,645 feet.

Pool boundary outlined in red.

Proposed pool extension outlined in blue.

COUNTY Eddy POOL South Empire-Morrow Gas

TOWNSHIP 17-S RANGE 29-E NMPM



PURPOSE: One completed Gas well capable of producing.

Fina Oil and Chemical Co., Muskegon 16 State Com #1

Located in Unit N Section 16 Township 17 South, Range 29 East, NMPM.

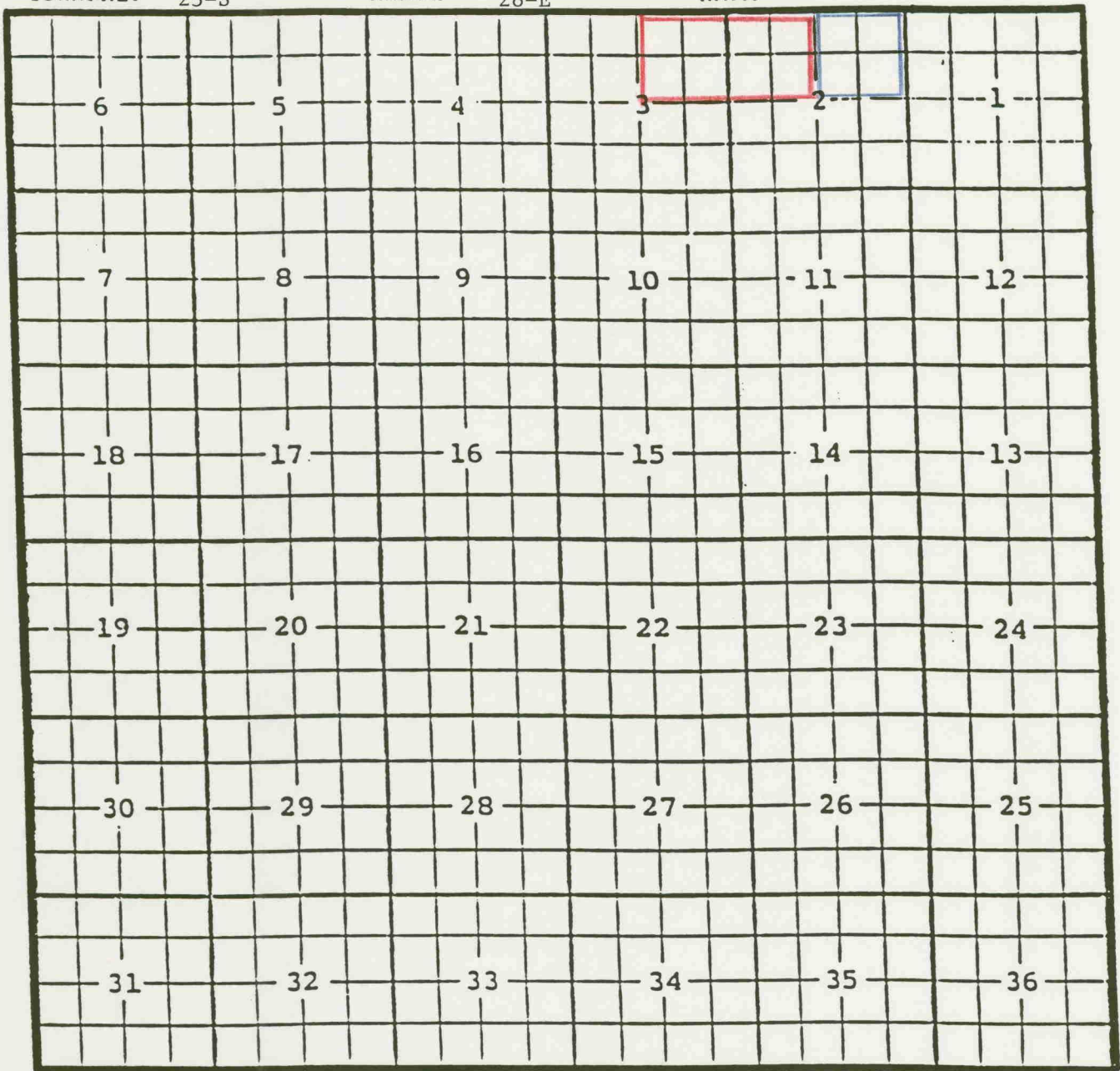
It was completed 1-11-93 in the Morrow formation.

The top of the perforations are at 10,645 feet.

Pool boundary outlined in red.

Proposed pool extension outlined in blue.

TOWNSHIP 23-S RANGE 28-E NMPM



PURPOSE: One completed Oil well capable of producing.

Santa Fe Energy, Warthog "2" State #1

Located in Unit A Section 2 Township 23 South, Range 28 East, NMPM.

It was completed 12-13-92 in the Delaware formation.

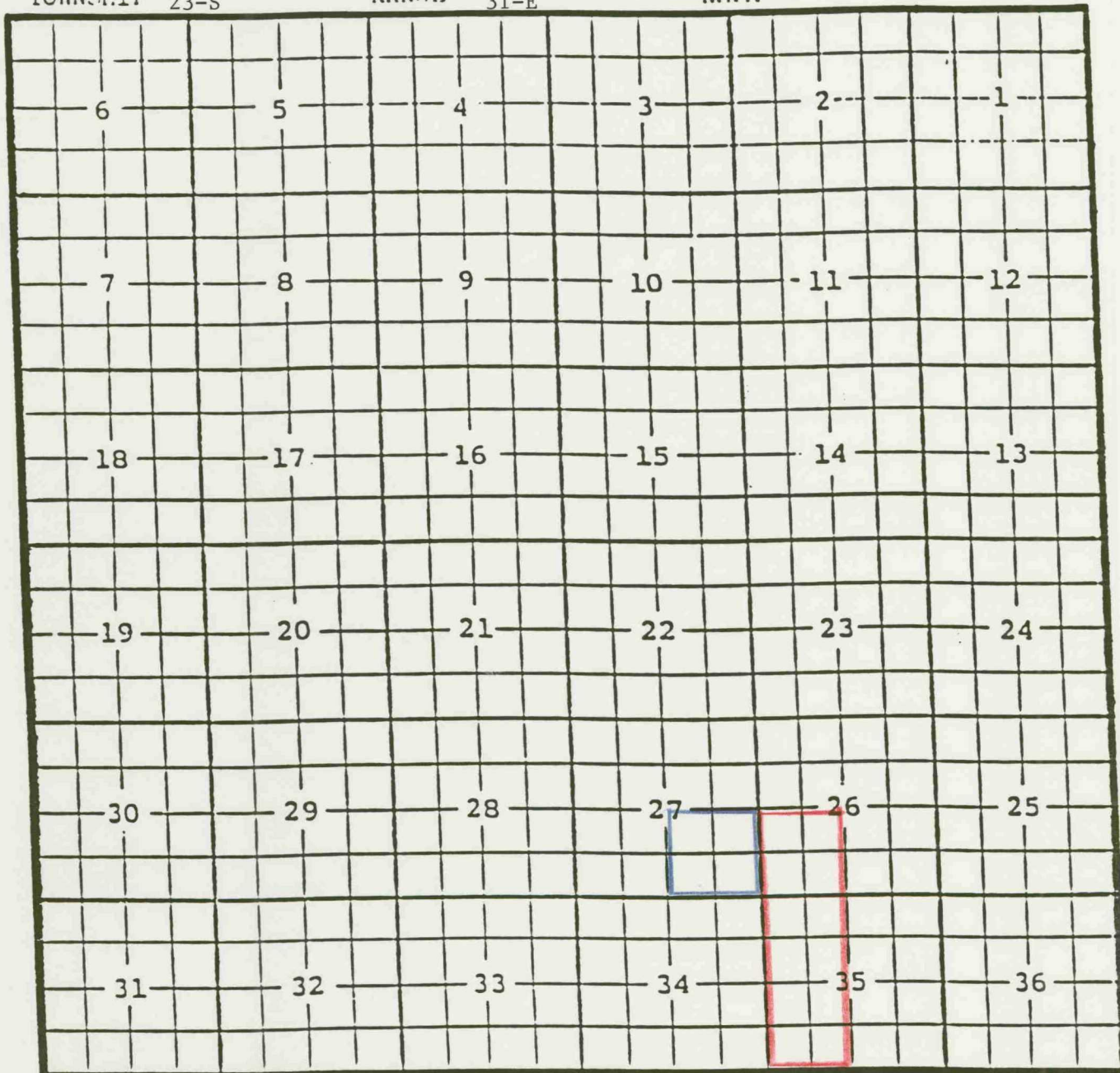
The top of the perforations are at 5,930 feet.

Pool boundary outlined in red.

Proposed pool extension outlined in blue.

COUNTY Eddy POOL Ingle Wells-Delaware

TOWNSHIP 23-S RANGE 31-E NMPM



PURPOSE: One completed Oil well capable of producing.

Devon Energy Corporation, Todd "27P" Federal #1

Located in Unit P Section 27 Township 23 South, Range 31 East, NMPM.

It was completed 1-7-93 in the Delaware formation.

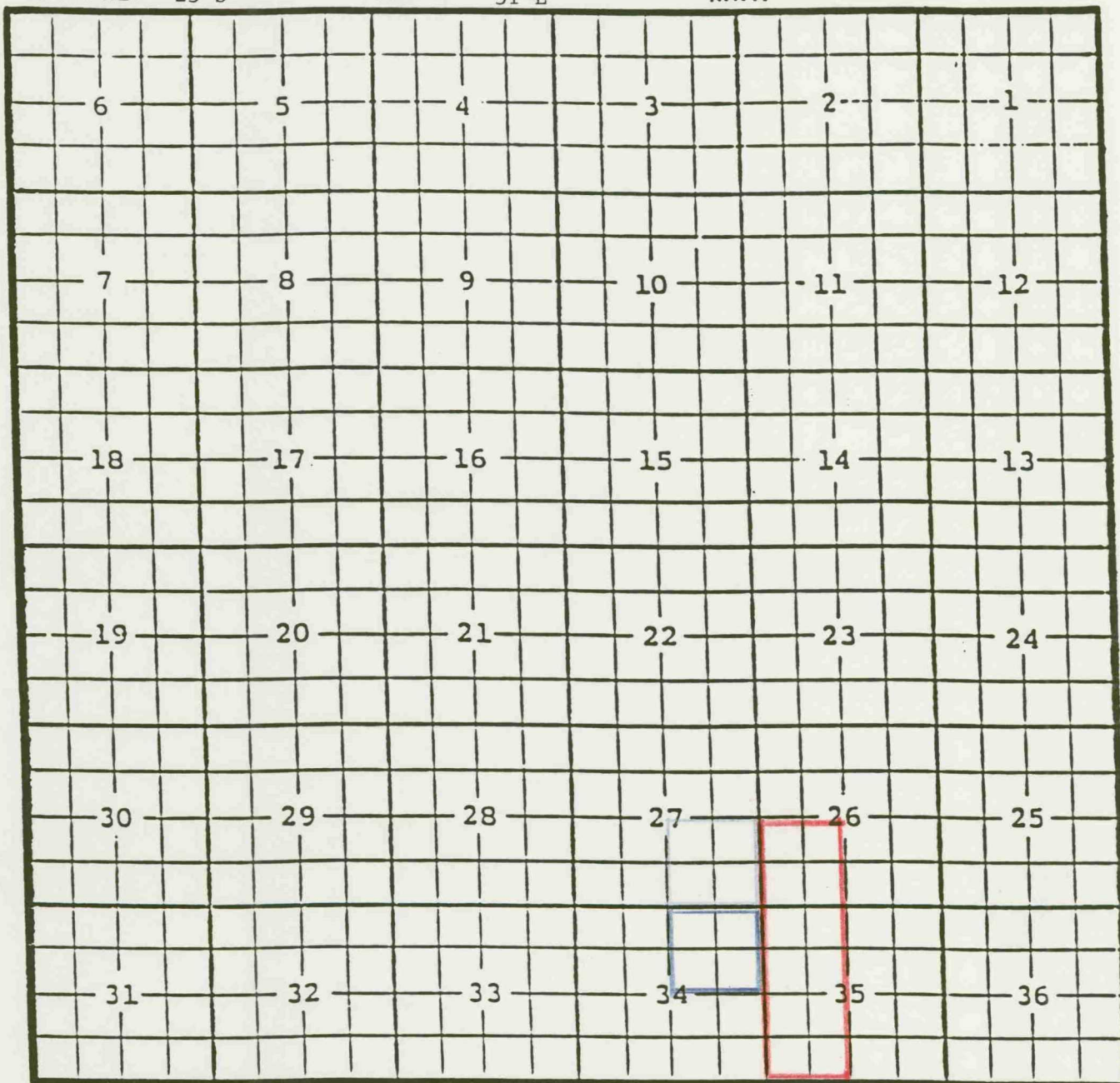
The top of the perforations are at 7,692 feet.

Pool boundary outlined in red.

Proposed pool extension outlined in blue.

COUNTY Eddy POOL Ingle Wells-Delaware

TOWNSHIP 23-S RANGE 31-E NMPM



PURPOSE: One completed Oil well capable of producing.

Pogo Producing Co., Sand Dunes "34" Federal #2

Located in Unit H Section 34 Township 23 South, Range 31 East, NMPM.

It was completed 1-6-93 in the Delaware formation.

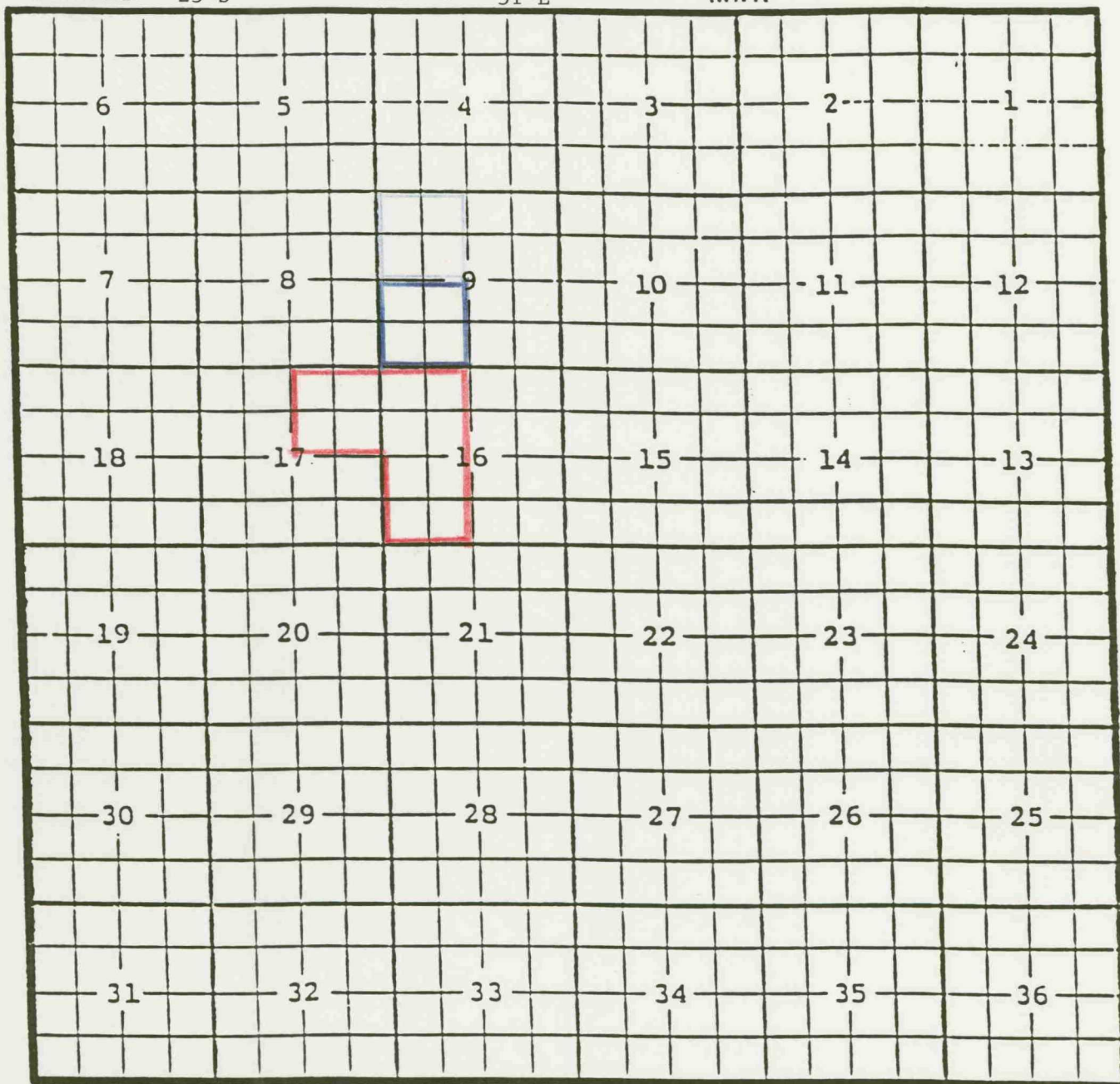
The top of the perforations are at 8,108 feet.

Pool boundary outlined in red.

Proposed pool extension outlined in blue.

COUNTY Eddy POOL Los Medanos-Delaware

TOWNSHIP 23-S RANGE 31-E NMPM



PURPOSE: One completed Oil well capable of producing.

Santa Fe Energy Resources, Inc., North Pure Gold 9 Federal #1

Located in Unit N Section 9 Township 23 South, Range 31 East, NMPM.

It was completed 12-24-92 in the Delaware formation.

The top of the perforations are at 7,954 feet.

Pool boundary outlined in red.

Proposed pool extension outlined in blue.

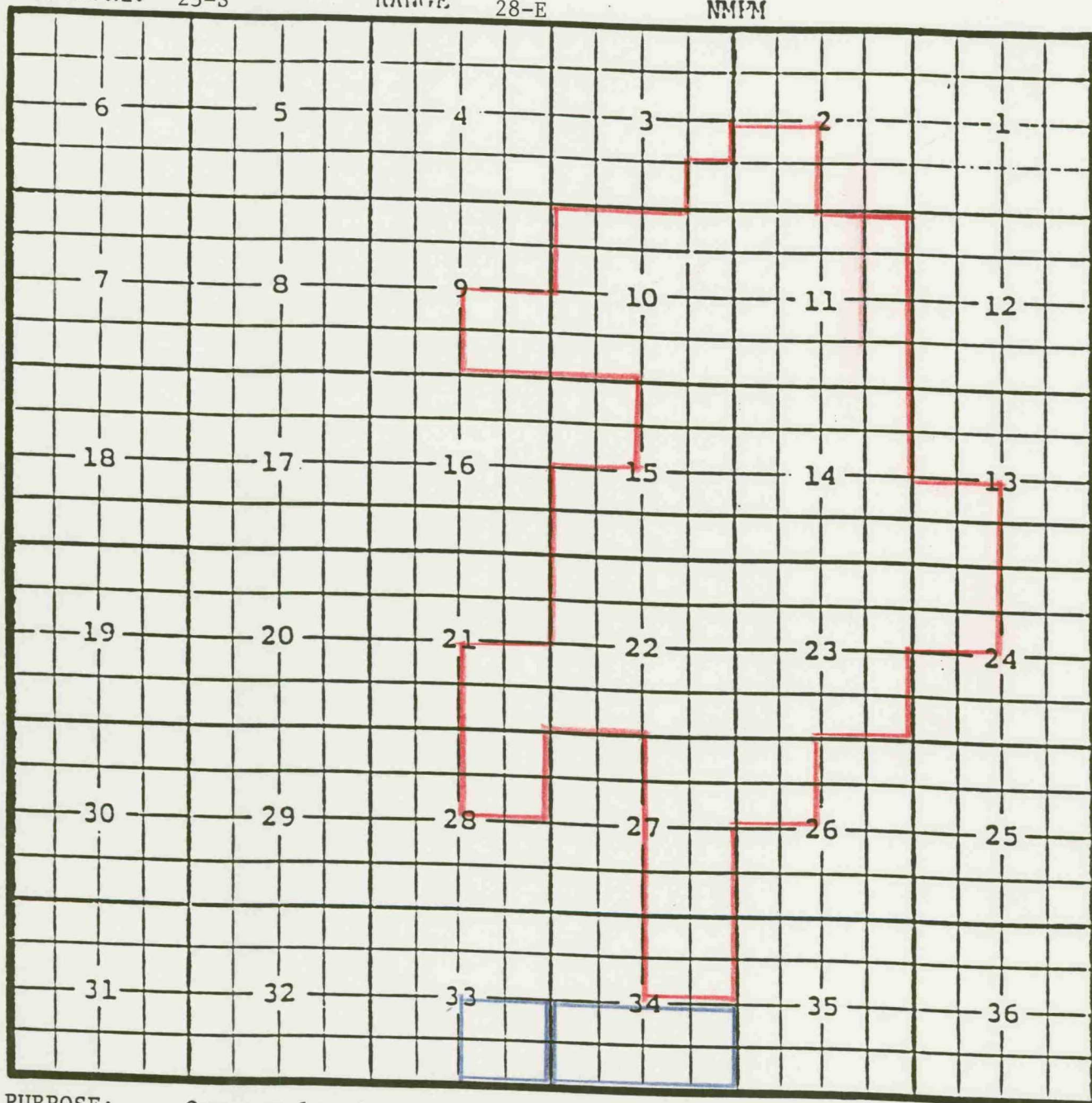
COUNTY Eddy

POOL East Loving-Delaware

TOWNSHIP 23-S

RANGE 28-E

NMPM



PURPOSE: One completed Oil well capable of producing.

Southwest Royalties, Witt #1

Located in Unit P Section 33 Township 23 South, Range 28 East, NMPM.

It was completed 11-8-91 in the Delaware formation.

The top of the perforations are at 6,096 feet.

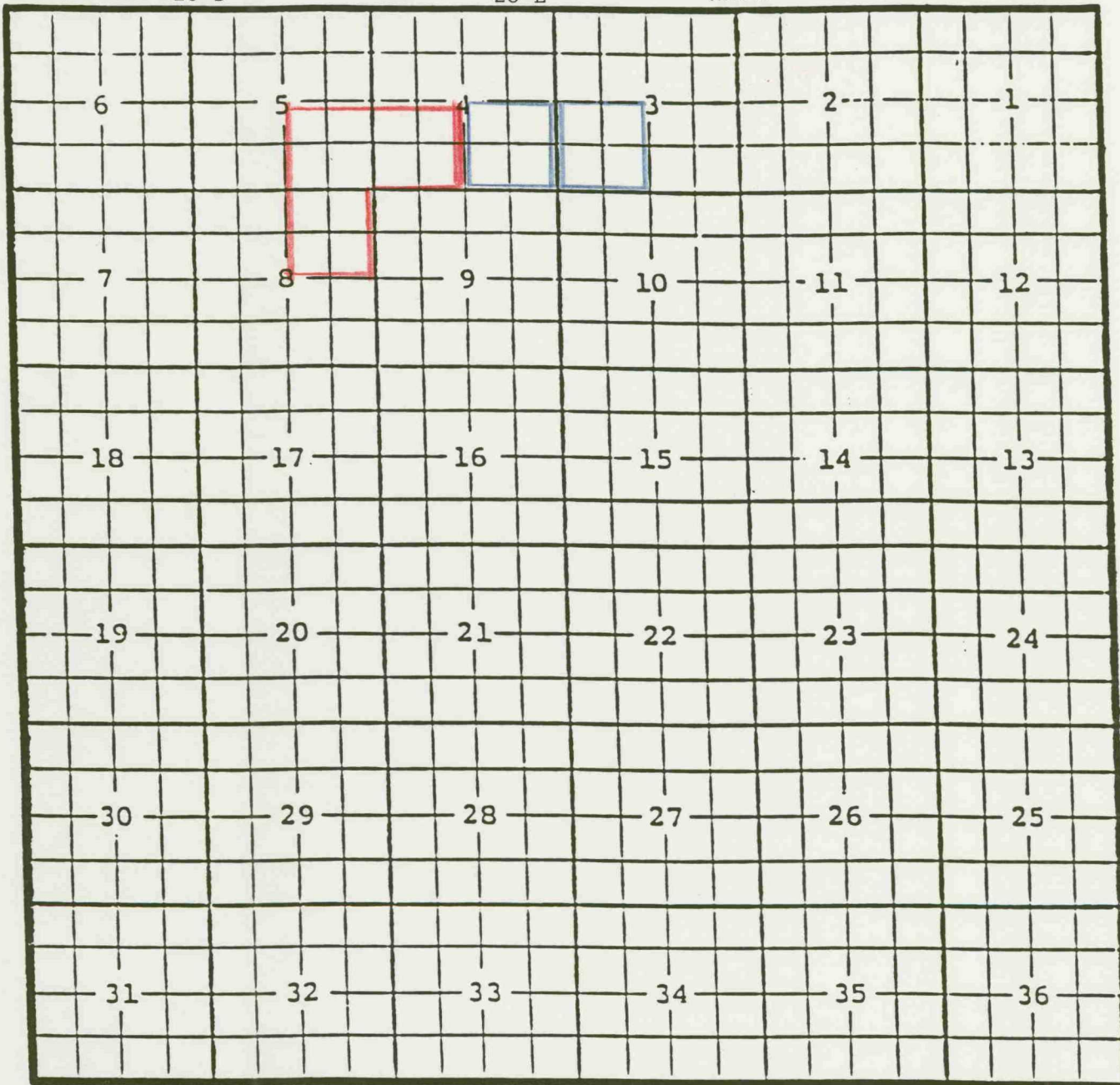
Pool boundary outlined in red.

Proposed pool extension outlined in blue.



COUNTY Eddy POOL Old Millman Ranch-Bone Spring Gas

TOWNSHIP 20-S RANGE 28-E NMFM



PURPOSE: One completed Gas well capable of producing.

Chi Operating, Inc., Remington Federal #1

Located in Unit M Section 3 Township 20 South, Range 28 East, NMFM.

It was completed 2-4-93 in the Bone Spring formation.

The top of the perforations are at 6,208 feet.

Pool boundary outlined in red.

Proposed pool extension outlined in blue.

COUNTY Eddy

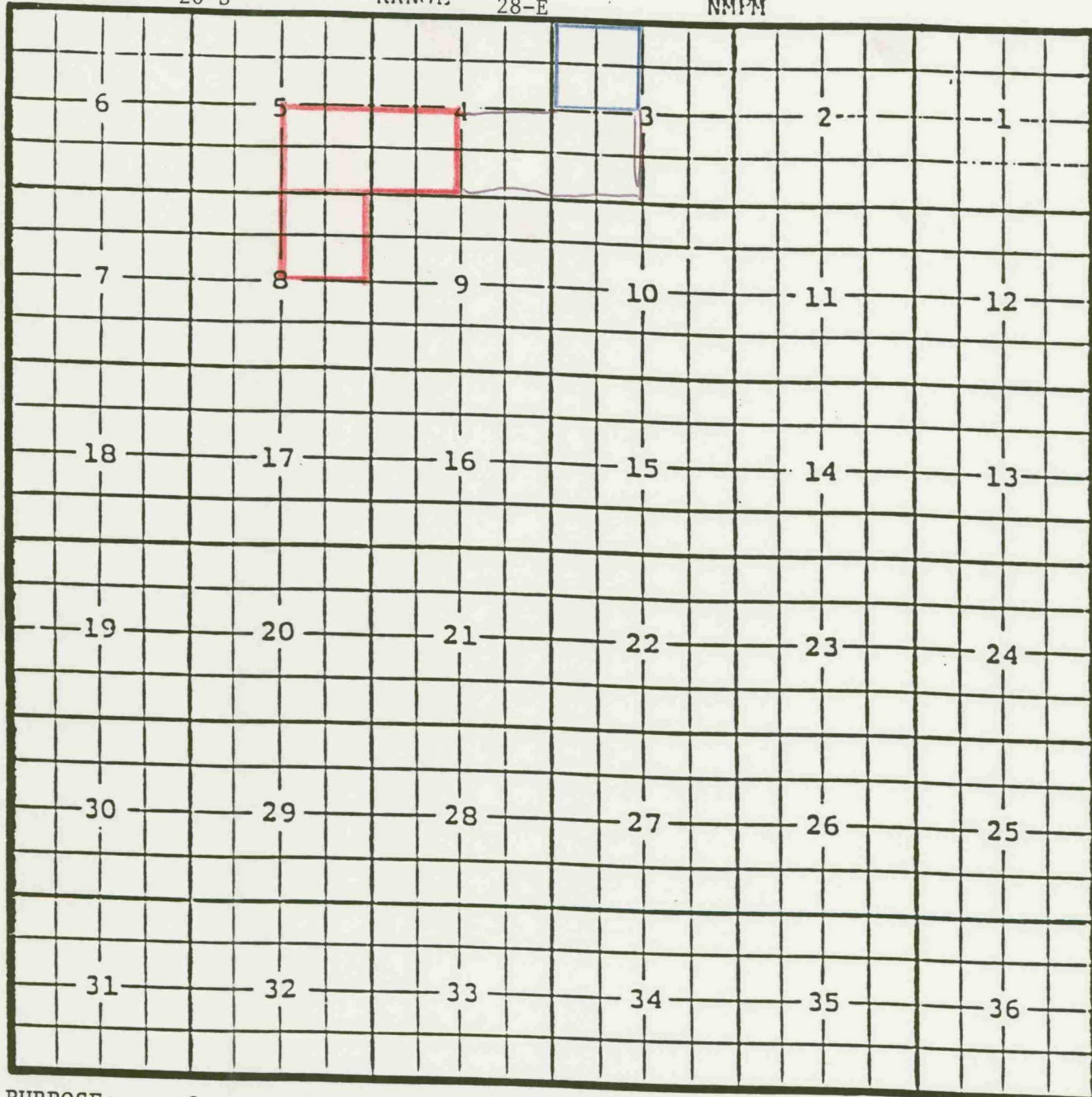
POOL

Old Millman Ranch-Bone Spring ~~Gas~~

TOWNSHIP 20-S

RANGE 28-E

NMIM



PURPOSE: One completed Gas well capable of producing.

Chi Operating, Inc., Winchester Federal #2

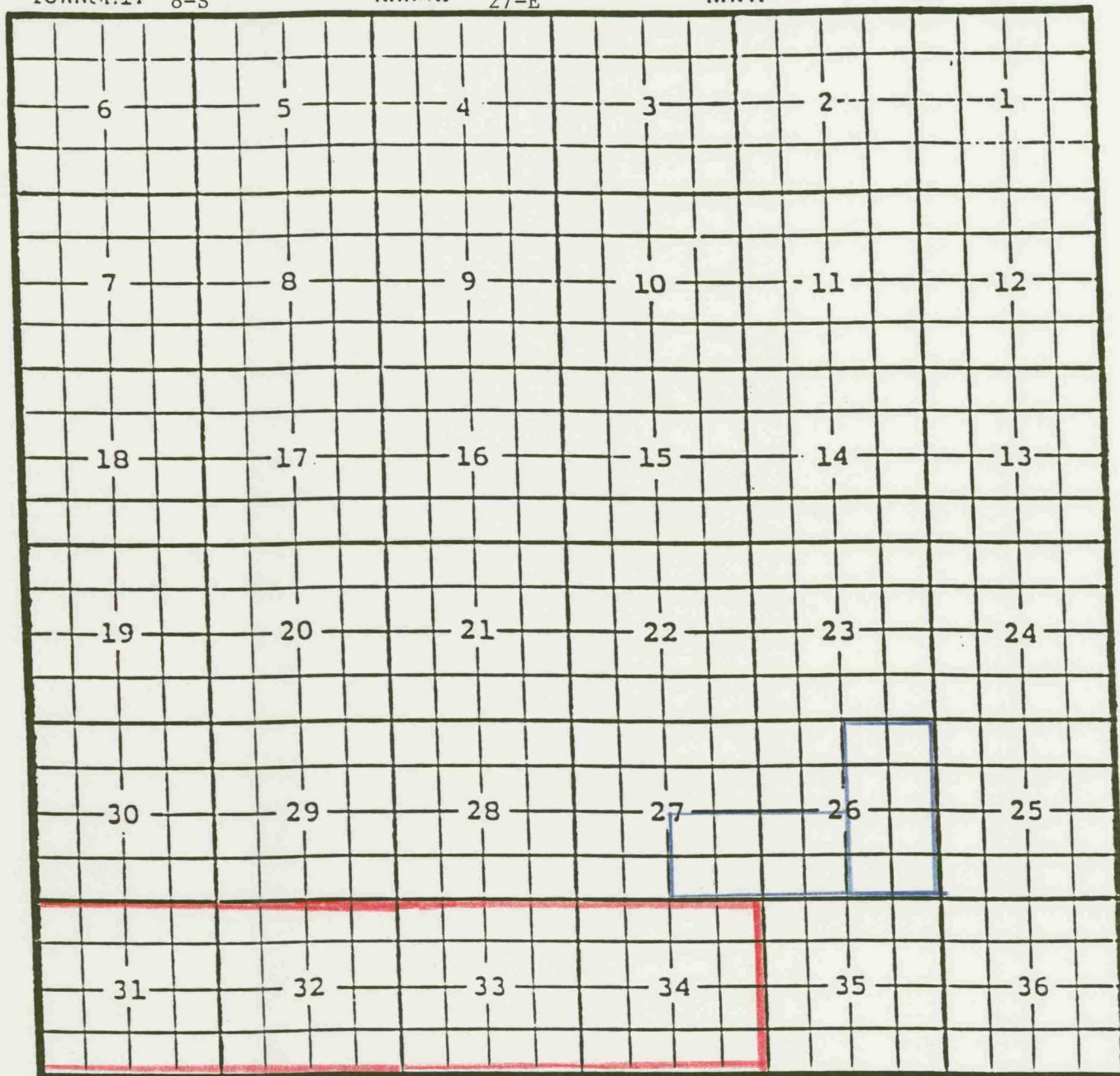
Located in Unit E Section 3 Township 20 South, Range 28 East, NMIM.

It was completed 12-1-92 in the Bone Spring formation.

The top of the perforations are at 6,156 feet.

Pool boundary outlined in red.

Proposed pool extension outlined in blue.



PURPOSE: One completed Gas well capable of producing.

Manzano Oil Corporation, Pioneer 26 State #1

Located in Unit G Section 26 Township 8 South, Range 27 East, NMPM.

It was completed 1-30-93 in the Abo formation.

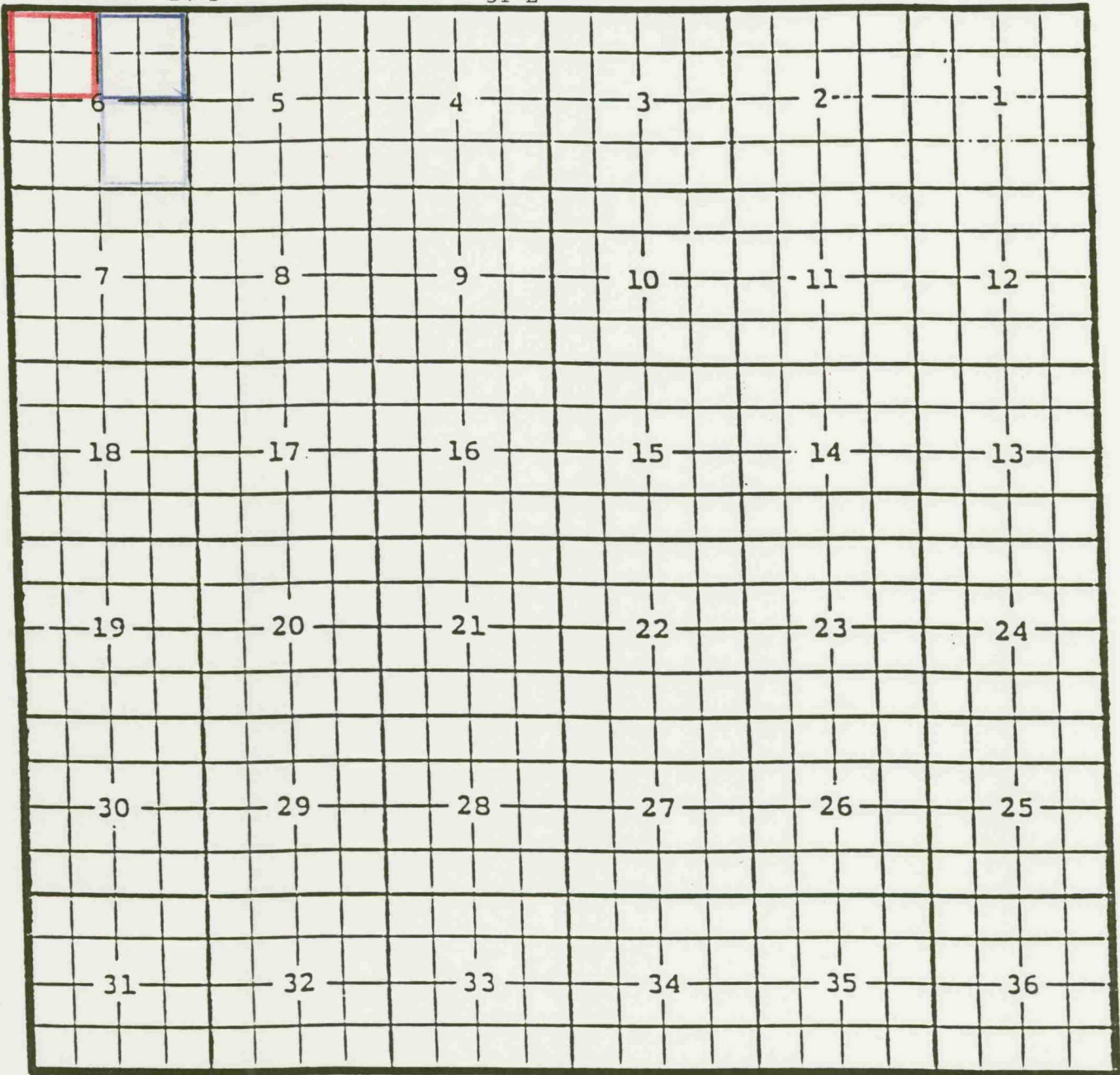
The top of the perforations are at 5,618 feet.

Pool boundary outlined in red.

Proposed pool extension outlined in blue.

COUNTY Eddy POOL South Sand Dunes-Delaware

TOWNSHIP 24-S RANGE 31-E NMPM



PURPOSE: One completed oil well capable of producing.

Yates Petroleum Corporation, Adeline ALN Federal #2

Located in Unit A Section 6 Township 24 South, Range 31 East, NMPM.

It was completed 2-12-93 in the Delaware formation.

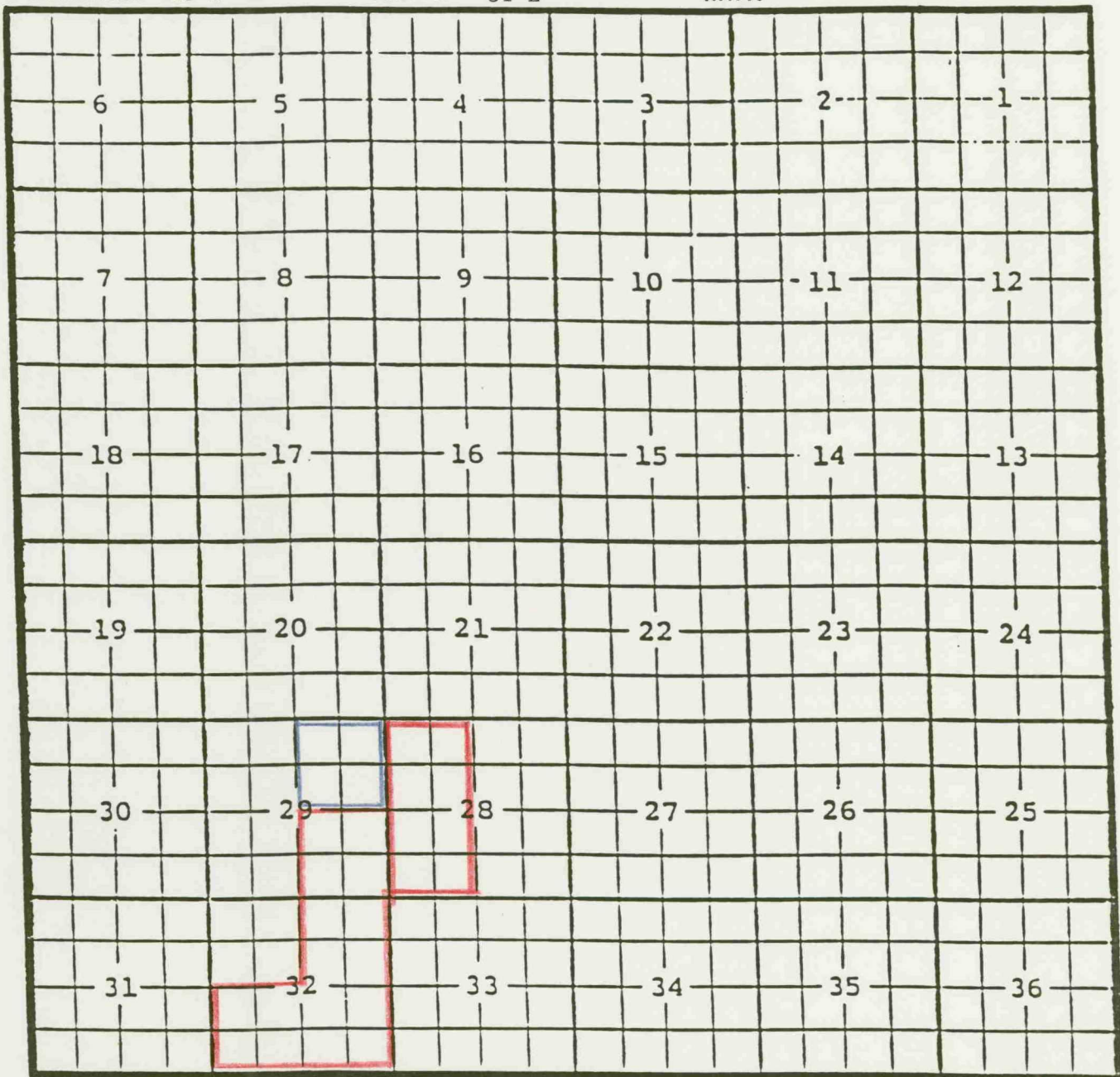
The top of the perforations are at 7,776 feet.

Pool boundary outlined in red.

Proposed pool extension outlined in blue.

COUNTY Eddy POOL West Sand Dunes-Delaware

TOWNSHIP 23-S RANGE 31-E NMPM



PURPOSE: One completed Oil well capable of producing.

Pogo Producing Co, Mobil Federal #4

Located in Unit A Section 29 Township 23 South, Range 31 East, NMPM.

It was completed 2-11-93 in the Delaware formation.

The top of the perforations are at 7,840 feet.

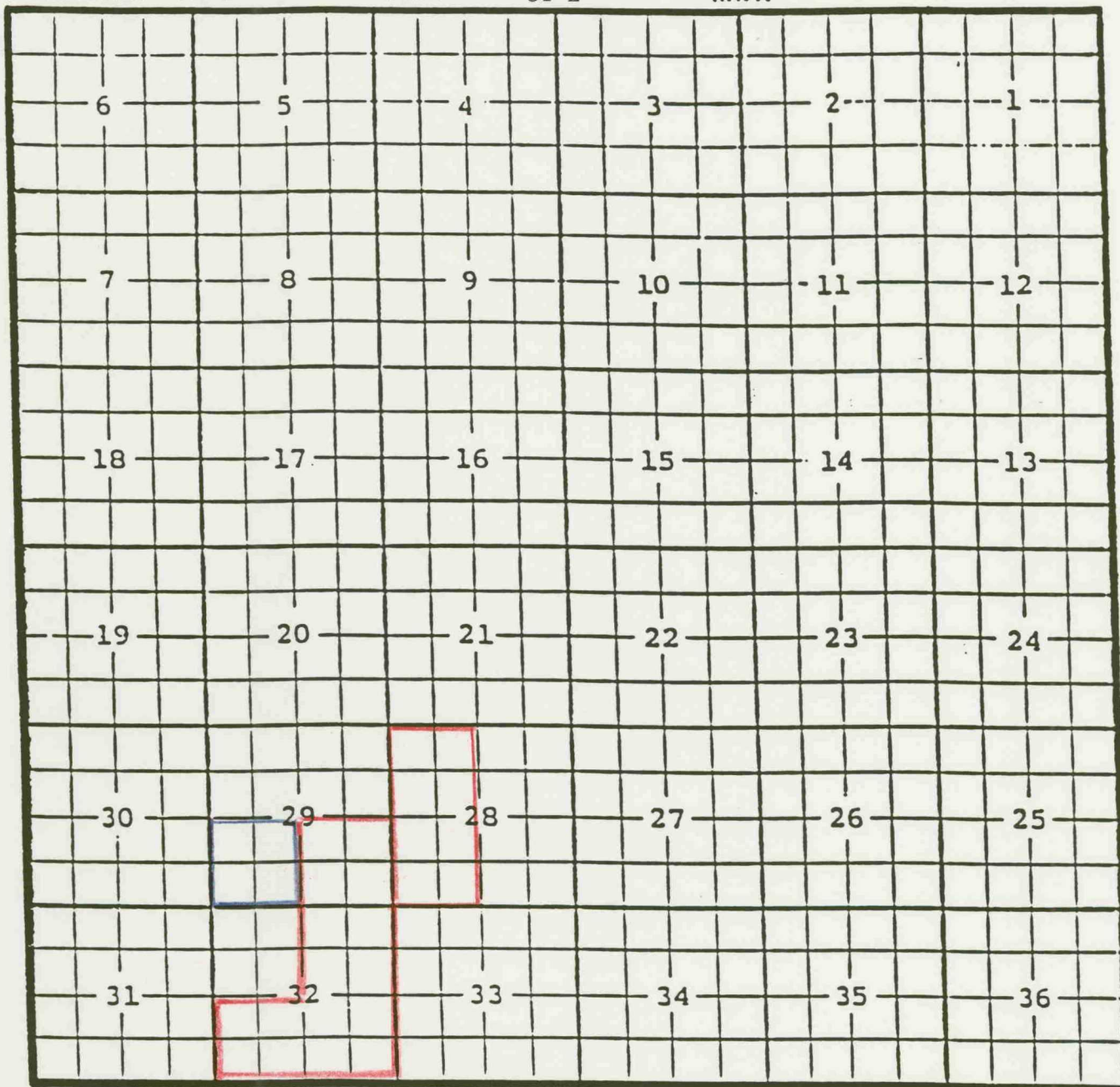
Pool boundary outlined in red.

Proposed pool extension outlined in blue.

TOWNSHIP 23-S

RANGE 31-E

NMPM



PURPOSE: One completed Oil well capable of producing.

Pogo Producing Company, Federal 29 #8

Located in Unit M Section 29 Township 23 South, Range 31 East, NMPM.

It was completed 2-20-93 in the Delaware formation.

The top of the perforations are at 7,821 feet.

Pool boundary outlined in red.

Proposed pool extension outlined in blue.

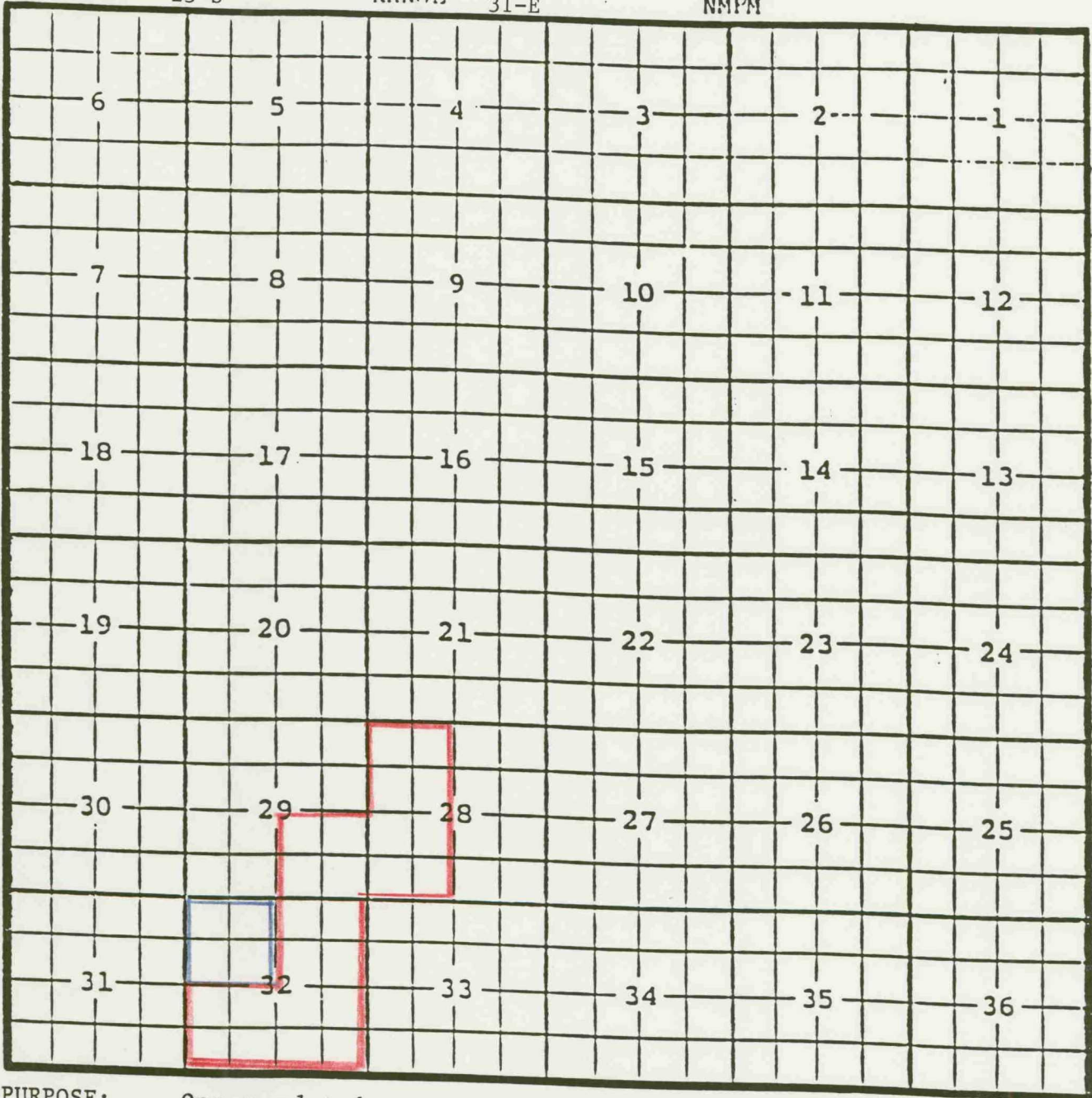
COUNTY Eddy

POOL West Sand Dunes-Delaware

TOWNSHIP 23-S

RANGE 31-E

NMPM



PURPOSE: One completed Oil well capable of producing.

Enron Oil and Gas Co., Poker Lake "32" State #5

Located in Unit C Section 32 Township 23 South, Range 31 East, NMPM.

It was completed 12-21-92 in the Delaware formation.

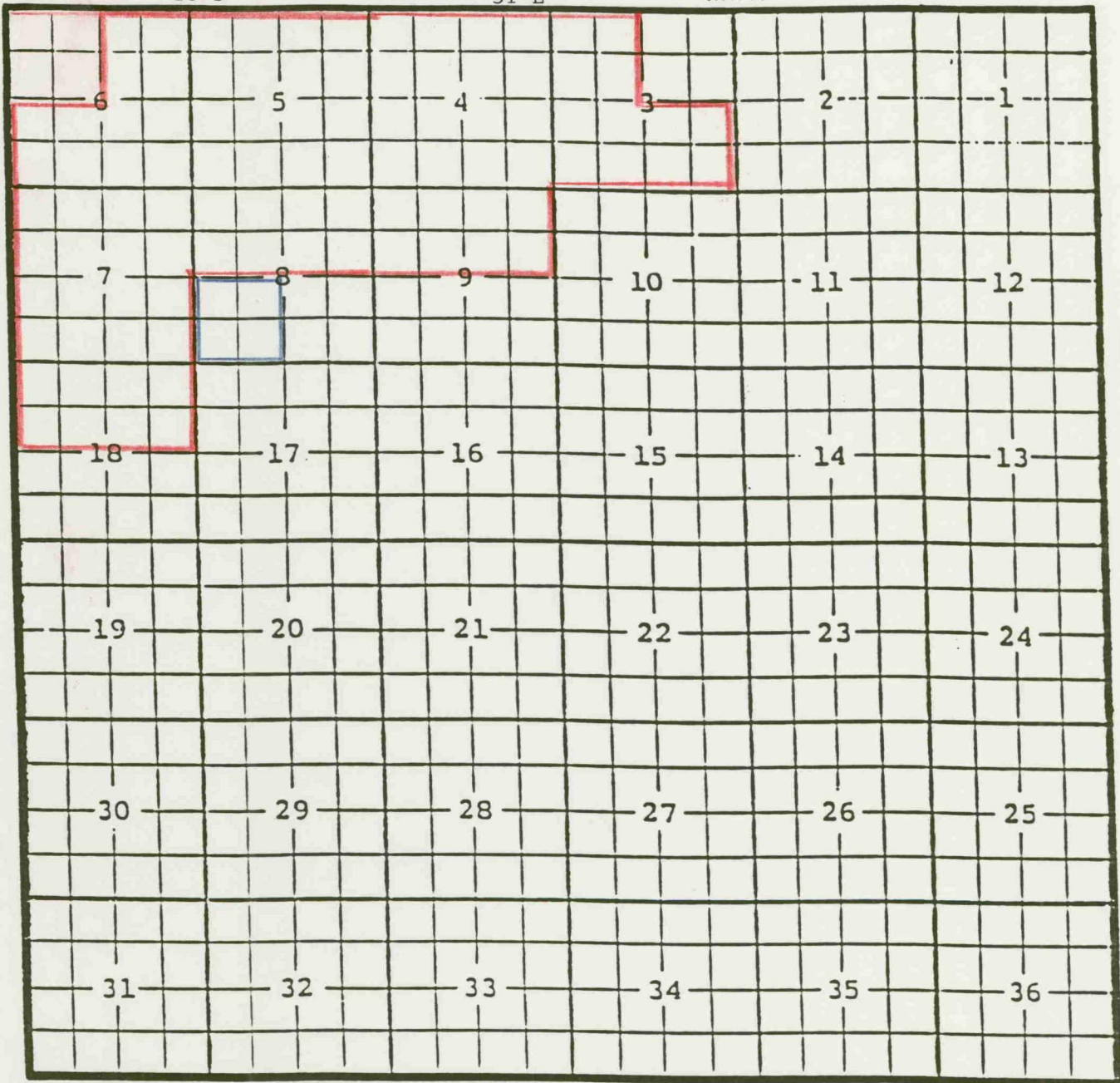
The top of the perforations are at 7,735 feet.

Pool boundary outlined in red.

Proposed pool extension outlined in blue.

COUNTY Eddy POOL North Shugart-Bone Spring

TOWNSHIP 18-S RANGE 31-E NMPM



PURPOSE: One completed oil well capable of producing.

Harvey E. Yates, Arco 8 Federal #5

Located in Unit L Section 8 Township 18 South, Range 31 East, NMPM.

It was completed 1-8-93 in the Bone Spring formation.

The top of the perforations are at 7,943 feet.

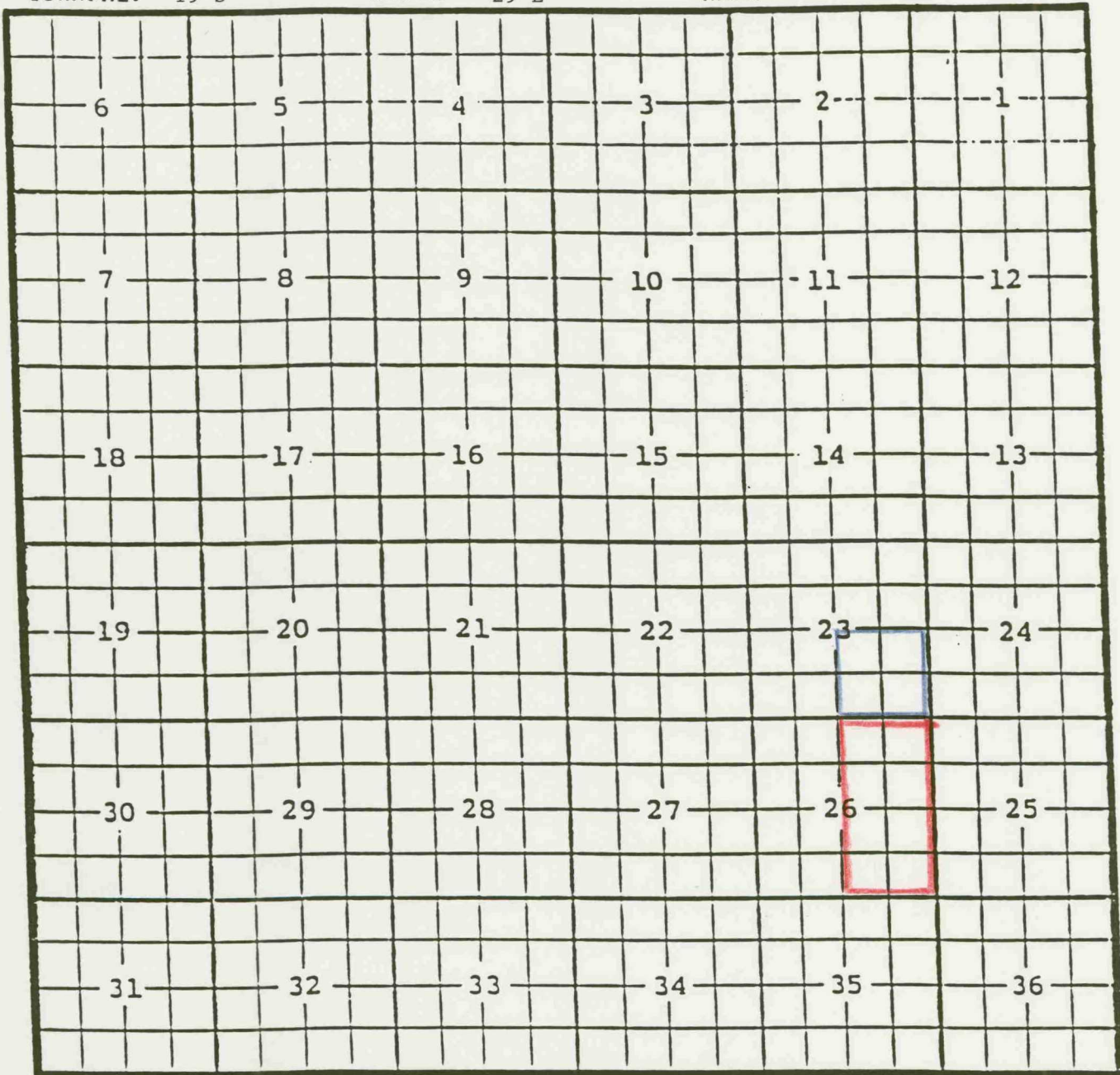
Pool boundary outlined in red.

Proposed pool extension outlined in blue.



COUNTY Eddy POOL Turkey Track-Bone Spring

TOWNSHIP 19-S RANGE 29-E NMFM



PURPOSE: One completed Oil well capable of producing.

Chi Operating, Inc., State 23 #1

Located in Unit J Section 23 Township 19 South, Range 29 East, NMFM.

It was completed 12-10-92 in the Bone Spring formation.

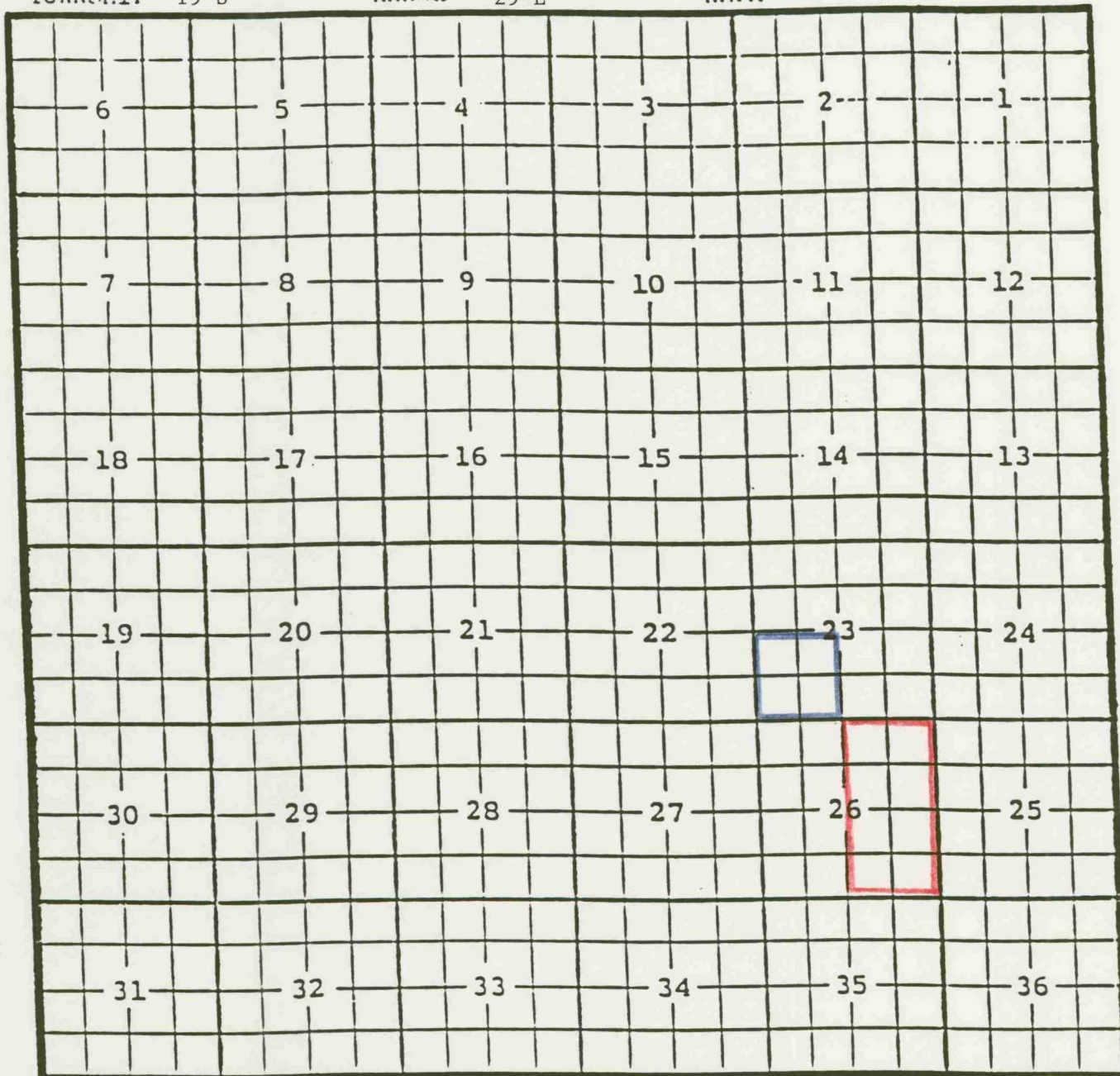
The top of the perforations are at 7,086 feet.

Pool boundary outlined in red.

Proposed pool extension outlined in blue.

COUNTY Eddy POOL Turkey Track-Bone Spring

TOWNSHIP 19-S RANGE 29-E NMPM



PURPOSE: One completed Oil well capable of producing.

Chi Operating, Inc., State 23 A #1

Located in Unit L Section 23 Township 19 South, Range 29 East, NMPM.

It was completed 12-22-92 in the Bone Spring formation.

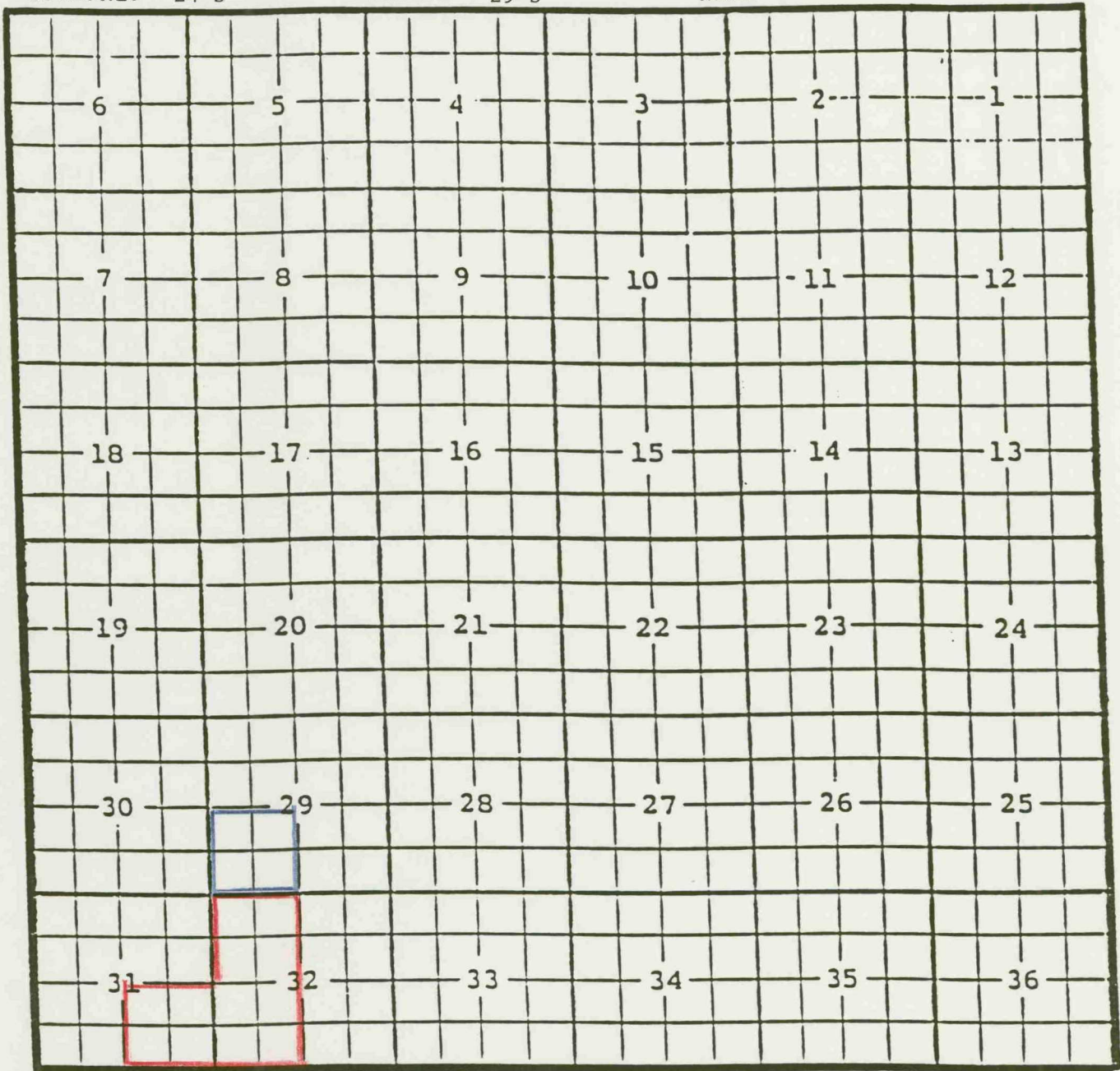
The top of the perforations are at 7,936 feet.

Pool boundary outlined in red.

Proposed pool extension outlined in blue.

COUNTY Eddy POOL Willow Lake-Delaware

TOWNSHIP 24-S RANGE 29-S NMPM



PURPOSE: One completed Oil well capable of producing.

Enron Oil and Gas Co., Rustler Bluff Federal #1

Located in Unit M Section 29 Township 24 South, Range 29 East, NMPM.

It was completed 11-4-92 in the Delaware formation.

The top of the perforations are at 6,362 feet.

Pool boundary outlined in red.

Proposed pool extension outlined in blue.