

BEFORE THE OIL CONSERVATION COMMISSION
OF THE STATE OF NEW MEXICO BEFORE EXAMINER

IN THE MATTER OF THE HEARING
CALLED BY THE OIL CONSERVATION
COMMISSION OF NEW MEXICO FOR
THE PURPOSE OF CONSIDERING:

Lyon	
OIL CONSERVATION DIVISION	
ENRON	EXHIBIT NO. 2
CASE NO. 9586	

CASE No. 3492
Order No. R-3161
NOMENCLATURE

APPLICATION OF MIDWEST OIL CORPORATION
FOR SPECIAL POOL RULES, LEA COUNTY, NEW
MEXICO.

ORDER OF THE COMMISSION

BY THE COMMISSION:

This cause came on for hearing at 9 a.m. on November 30, 1966,
at Santa Fe, New Mexico, before Examiner Daniel S. Nutter.

NOW, on this 6th day of December, 1966, the Commission, a
quorum being present, having considered the testimony, the record,
and the recommendations of the Examiner, and being fully advised
in the premises,

FINDS:

(1) That due public notice having been given as required by
law, the Commission has jurisdiction of this cause and the subject
matter thereof.

(2) That the applicant, Midwest Oil Corporation, seeks the
promulgation of special rules and regulations for the Cinta Roja-
Morrow Gas Pool, Lea County, New Mexico, including a provision
for 640-acre spacing units.

(3) That the applicant has established that one well in the
Cinta Roja-Morrow Gas Pool can efficiently and economically drain
and develop 640 acres.

(4) That the vertical limits of said pool should be defined
as the Morrow zone of the Pennsylvanian formation and the horizon-
tal limits of said pool should be extended to include the N/2 and
SE/4 of Section 9, Township 24 South, Range 35 East, NMPM, Lea
County, New Mexico.

(5) That in order to prevent the economic loss caused by the drilling of unnecessary wells, to avoid the augmentation of risk arising from the drilling of an excessive number of wells, to prevent reduced recovery which might result from the drilling of too few wells, and to otherwise prevent waste and protect correlative rights, special rules and regulations providing for 640-acre spacing units should be promulgated for the Cinta Roja-Morrow Gas Pool.

(6) That the special rules and regulations should provide for limited well locations in order to assure orderly development of the pool and protect correlative rights.

IT IS THEREFORE ORDERED:

(1) That the vertical limits of the Cinta Roja-Morrow Gas Pool shall be the Morrow zone of the Pennsylvanian formation and the horizontal limits of said pool shall be extended to include the N/2 and SE/4 of Section 9, Township 24 South, Range 35 East, NMPM, Lea County, New Mexico.

(2) That Special Rules and Regulations for the Cinta Roja-Morrow Gas Pool are hereby promulgated as follows:

SPECIAL RULES AND REGULATIONS
FOR THE
CINTA ROJA-MORROW GAS POOL

RULE 1. Each well completed or recompleted in the Cinta Roja-Morrow Gas Pool or in the Morrow formation within one mile thereof, and not nearer to or within the limits of another designated Morrow gas pool, shall be spaced, drilled, operated, and produced in accordance with the Special Rules and Regulations hereinafter set forth.

RULE 2. Each well shall be located on a standard unit containing 640 acres, more or less, consisting of a governmental section.

RULE 3. The Secretary-Director of the Commission may grant an exception to the requirements of Rule 2 without notice and hearing when an application has been filed for a non-standard unit and the unorthodox size or shape of the unit is necessitated by a variation in the legal subdivision of the United States Public

Lands Survey, or the following facts exist and the following provisions are complied with:

- (a) The non-standard unit consists of quarter quarter sections or lots that are contiguous by a common bordering side.
- (b) The non-standard unit lies wholly within a governmental section and contains less acreage than a standard unit.
- (c) The applicant presents written consent in the form of waivers from all offset operators and from all operators owning interests in the section in which the non-standard unit is situated and which acreage is not included in said non-standard unit.
- (d) In lieu of paragraph (c) of this rule, the applicant may furnish proof of the fact that all of the aforesaid operators were notified by registered or certified mail of his intent to form such non-standard unit. The Secretary-Director may approve the application if no such operator has entered an objection to the formation of such non-standard unit within 30 days after the Secretary-Director has received the application.

RULE 4. Each well shall be located no nearer than 1650 feet to the outer boundary of the section and no nearer than 330 feet to any governmental quarter-quarter section line.

RULE 5. The Secretary-Director may grant an exception to the requirements of Rule 4 without notice and hearing when an application has been filed for an unorthodox location necessitated by topographical conditions or the recompletion of a well previously drilled to another horizon. All operators offsetting the proposed location shall be notified of the application by registered or certified mail, and the application shall state that such notice has been furnished. The Secretary-Director may approve the application upon receipt of written waivers from all operators offsetting the proposed location or if no objection to the unorthodox location has been entered within 20 days after the Secretary-Director has received the application.

-4-

CASE No. 3492

Order No. R-3161

IT IS FURTHER ORDERED:

(1) That the locations of all wells presently drilling to or completed in the Cinta Roja-Morrow Gas Pool or in the Morrow formation within one mile thereof are hereby approved; that the operator of any well having an unorthodox location shall notify the Hobbs District Office of the Commission in writing of the name and location of the well on or before January 1, 1967.

(2) That the operator of each well presently drilling to or completed in the Cinta Roja-Morrow Gas Pool or in the Morrow formation within one mile thereof shall receive a 320-acre allowable until a Form C-102 dedicating 640 acres to the well has been filed with the Commission.

(3) That jurisdiction of this cause is retained for the entry of such further orders as the Commission may deem necessary.

DONE at Santa Fe, New Mexico, on the day and year hereinabove designated.

STATE OF NEW MEXICO
OIL CONSERVATION COMMISSION

JACK M. CAMPBELL, Chairman

GUYTON B. HAYS, Member

A. L. PORTER, Jr., Member & Secretary

S E A L

esr/

OWNERSHIP - SECTION 11, T-24-S, R-35-E, NMPM, LEA COUNTY, NEW MEXICO

<u>OWNER</u>	<u>DESCRIPTION</u>	<u>INTEREST</u>	<u>GROSS ACRES</u>	<u>NET ACRES</u>	<u>LESSEE</u>
USA NM-42162	NE/4 NE/4	100%	40.00	40.00	Enron
Sabine Corporation	NW/4, W/2 NE/4, SE/4 NE/4, NE/4 SE/4	.15625	320.00	50.00	Enron
Oklahoma Cargill Hood	NW/4, W/2 NE/4, SE/4 NE/4, NE/4 SE/4	.12500	320.00	40.00	Enron
Trust Corp. of Montana	NW/4, W/2 NE/4, SE/4 NE/4, NE/4 SE/4	.028125	320.00	9.00	Enron
Merco of Oklahoma, Inc.	NW/4, W/2 NE/4, SE/4 NE/4, NE/4 SE/4	.1607143	320.00	51.42858	Enron
Merrick, Inc.	NW/4, W/2 NE/4, SE/4 NE/4, NE/4 SE/4	.2142857	320.00	68.57143	Enron
Robert A. Hefner, III Executor, Estate of Robert A. Hefner, Jr.	NW/4, W/2 NE/4, SE/4 NE/4, NE/4 SE/4	.04500	320.00	14.4000	Enron
Robert A. Hefner, III Trustee of R. A. Hefner Trust 1.	NW/4, W/2 NE/4, SE/4 NE/4, NE/4 SE/4	.015000	320.00	4.8000	Enron
Robert A. Hefner, III Trustee of Eva Hefner Trust 1.	NW/4, W/2 NE/4, SE/4 NE/4, NE/4 SE/4	.015000	320.00	4.8000	Enron

BEFORE EXAMINER
LYON
OIL CONSERVATION DIVISION

Enron EXHIBIT NO. 3

CASE NO. 9586

OWNERSHIP - SECTION 11, T-24-S, R-35-E, NMPM, LEA COUNTY, NEW MEXICO

<u>OWNER</u>	<u>DESCRIPTION</u>	<u>INTEREST</u>	<u>GROSS ACRES</u>	<u>NET ACRES</u>	<u>LESSEE</u>
The Hefner Company	NW/4, W/2 NE/4, SE/4 NE/4, NE/4 SE/4	.15000	320.00	48.00	Enron
Doris A. Wilk	NW/4, W/2 NE/4, SE/4 NE/4, NE/4 SE/4	.009375	320.00	3.00	Enron
Kathryn Everett Bray	NW/4, W/2 NE/4, SE/4 NE/4, NE/4 SE/4	.0046875	320.00	1.500	Enron
Beatrice Bray Blackburn and Joyce Blackburn Hart	NW/4, W/2 NE/4, SE/4 NE/4, NE/4 SE/4	.0046875	320.00	1.500	Enron
Exchange National Bank & Trust Company of Ardmore Oklahoma, Pastor First United Methodist Church of Ardmore, Oklahoma, Ray London & John Frank Snodgrass, Trustee of the Loan Fund U/W of Gladys R. Berry, Deceased	NW/4, W/2 NE/4, SE/4 NE/4, NE/4 SE/4	.009375	320.00	3.00	Enron

OWNERSHIP - SECTION 11, T-24-S, R-35-E, NMPM, LEA COUNTY, NEW MEXICO

<u>OWNER</u>	<u>DESCRIPTION</u>	<u>INTEREST</u>	<u>GROSS ACRES</u>	<u>NET ACRES</u>	<u>LESSEE</u>
American Production Partnership-VI, Ltd.	NW/4, W/2 NE/4 SE/4 NE/4, NE/4 SE/4	.0201342	320.00	6.44294	Enron
American Exploration Acquisition-VI Corp.	NW/4, W/2 NE/4 SE/4 NE/4, NE/4 SE/4	.0201342	320.00	6.44294	Enron
KEC Acquisition Corp. Acquisition-VI Corp.	NW/4, W/2 NE/4 SE/4 NE/4, NE/4 SE/4	.0220754	320.00	7.06413	Enron
Ellis Rudy	NW/4, W/2 NE/4 SE/4 NE/4, NE/4 SE/4	.0001562	320.00	.04998	Enron
Helen Learmont Bedford	SW/4, W/2 SE/4, SE/4 SE/4	.005	280.00	1.4000	Enron
Henry D. Bedford, Jr.	SW/4, W/2 SE/4, SE/4 SE/4	.005	280.00	1.4000	Enron
Madeleine Allan Peckham Bedford, Trustee of the Alann P. Bedford Trust	SW/4, W/2 SE/4, SE/4 SE/4	.005	280.00	1.4000	Unleased
Rachel Bedford Bowen	SW/4, W/2 SE/4, SE/4 SE/4	.005	280.00	1.4000	Enron
Ellen Ann Wallace	SW/4, W/2 SE/4, SE/4 SE/4	.005	280.00	1.4000	Enron

Handwritten signature

OWNERSHIP - SECTION 11, T-24-S, R-35-E, NMPM, LEA COUNTY, NEW MEXICO

<u>OWNER</u>	<u>DESCRIPTION</u>	<u>INTEREST</u>	<u>GROSS ACRES</u>	<u>NET ACRES</u>	<u>LESSEE</u>
Patricia D. Lyeth	SW/4, W/2 SE/4, SE/4 SE/4	.1125	280.00	31.50	Unleased
W. Bryan Arnn & Grace Walker, Domiciliary Foreign Personal Representatives of the Estate of Onez Norman Rooney	SW/4, W/2 SE/4, SE/4 SE/4	.1125	280.00	31.50	Enron
The Hefner Company	SE/4 SE/4, SW/4 SE/4 NW/4 SE/4 NE/4 SW/4, SE/4 SW/4 SW/4 SW/4 NW/4 SW/4	.083334 .1041687 .2708334 .25000	80.00 40.00 120.00 40.00	6.66672 4.16675 32.50000 10.00000	Enron Enron Enron Enron
Robert A. Hefner, III, Trustee of the R. A. Hefner Trust No. 1	SE/4 SE/4, SW/4 SE/4 NW/4 SE/4 NE/4 SW/4, SE/4 SW/4 SW/4 SW/4 NW/4 SW/4	.008333 .0104167 .0270833 .025	80.00 40.00 120.00 40.00	.66664 .41667 3.25000 1.00000	Enron Enron Enron Enron

Handwritten signature

OWNERSHIP - SECTION 11, T-24-S, R-35-E, MPM, LEA COUNTY, NEW MEXICO

<u>OWNER</u>	<u>DESCRIPTION</u>	<u>INTEREST</u>	<u>GROSS ACRES</u>	<u>NET ACRES</u>	<u>LESSEE</u>
Robert A. Hefner, III, Trustee of the Eva Hefner Trust No. 1	SE/4 SE/4, SW/4 SE/4	.0083334	80.00	.66664	Enron
	NW/4 SE/4	.0104166	40.00	.41666	Enron
	NE/4 SW/4, SE/4 SW/4	.0270833	120.00	3.25000	Enron
	SW/4 SW/4	.025000	40.00	1.00000	Enron
Robert A. Hefner, III, Trustee of the Estate of Robert A. Hefner, Jr.	SE/4 SE/4, SW/4 SE/4	.025	80.00	2.00000	Enron
	NW/4 SE/4	.03125	40.00	1.25000	Enron
	NE/4 SW/4, SE/4 SW/4	.08125	120.0	9.75000	Enron
	SW/4 SW/4	.075	40.00	3.00000	Enron
Charles L. Flowers	SE/4 SE/4, SW/4 SW/4	.03125	80.00	2.50000	Enron
	SW/4 SE/4	.0625	40.00	2.50000	Enron
	NW/4 SE/4	.09375	40.00	3.75000	Enron
George E. Flowers	SE/4 SE/4, SW/4 SW/4	.03125	80.00	2.50000	Enron
	SW/4 SE/4	.0625	40.00	2.50000	Enron
	NW/4 SE/4	.09375	40.00	3.75000	Enron

OWNERSHIP - SECTION 11, T-24-S, R-35-E, NMPM, LEA COUNTY, NEW MEXICO

<u>OWNER</u>	<u>DESCRIPTION</u>	<u>INTEREST</u>	<u>GROSS ACRES</u>	<u>NET ACRES</u>	<u>LESSEE</u>
Leonora Lukens	SE/4 SE/4, SW/4 SW/4	.03125	80.00	2.50000	Enron
	SW/4 SE/4	.0625	40.00	2.50000	Enron
	NW/4 SE/4	.09375	40.00	3.75000	Enron
Dora McKelvey	SE/4 SE/4, SW/4 SW/4	.03125	80.00	2.50000	Enron
	SW/4 SE/4	.0625	40.00	2.50000	Enron
	NW/4 SE/4	.09375	40.00	3.75000	Enron
Petroleum Search Co.	SE/4 SE/4	.04375	40.00	1.75000	Enron
	SW/4 SE/4	.0125	40.00	.50000	Enron
	NW/4 SW/4	.03125	40.00	1.25000	Enron
First Presbyterian Church Foundation	SE/4 SE/4, NW/4 SW/4	.03125	80.00	2.5000	Enron
John W. Pilant and Jean H. Pilant, Trustees of the John W. Pilant & Jean H. Pilant Family Trust dated 9/23/86	SE/4 SE/4, NW/4 SW/4	.03125	80.00	2.5000	Enron
Bran Oil Corp.	SE/4 SE/4, NW/4 SW/4	.015625	80.00	1.25000	Enron

OWNERSHIP - SECTION 11, T-24-S, R-35-E, NMPM, LEA COUNTY, NEW MEXICO

<u>OWNER</u>	<u>DESCRIPTION</u>	<u>INTEREST</u>	<u>GROSS ACRES</u>	<u>NET ACRES</u>	<u>LESSEE</u>
Carl A. Schellinger	SE/4 SE/4, NW/4 SW/4	.015625	80.00	1.25000	Enron
Irene Ellett	SE/4 SE/4	.0039062	40.00	.15625	Unleased
Lillian F. Ellett Sawyer	SE/4 SE/4 NW/4 SW/4	.0227865 .0208333	40.00 40.00	.91146 .83333	Unleased Unleased
Robert Harlan Ellett	SE/4 SE/4 NW/4 SW/4	.0188802 .0208333	40.00 40.00	.75521 .83333	Enron Enron
James D. Ellett	SE/4 SE/4 NW/4 SW/4	.0397135 .0416666	40.00 40.00	1.58854 1.66664	Unleased Unleased
First Roswell Co.	SE/4 SE/4 NW/4 SW/4	.0198568 .0208334	40.00 40.00	.79427 .83334	Unleased Unleased
XY, Ltd.	SE/4 SE/4 NW/4 SW/4	.0198568 .0208334	40.00 40.00	.79427 .83334	Unleased Unleased
United New Mexico Bank Co., Trustee U/W of Gus D. Winter	SE/4 SE/4, SW/4 SE/4	.125	80.00	10.00000	Enron

[Handwritten signatures and initials]

OWNERSHIP - SECTION 11, T-24-S, R-35-E, NMPM, IEA COUNTY, NEW MEXICO

<u>OWNER</u>	<u>DESCRIPTION</u>	<u>INTEREST</u>	<u>GROSS ACRES</u>	<u>NET ACRES</u>	<u>LESSEE</u>
Virginia Roberts French	SE/4 SE/4, SW/4 SE/4, NE/4 SW/4, SE/4 SW/4	.015625	160.00	2.50000	Unleased
Marie J. Murphy	SE/4 SE/4, SW/4 SE/4,	.0125	80.00	1.00000	Unleased
Helen Wanek	SE/4 SE/4, SW/4 SE/4, NE/4 SW/4, SE/4 SW/4	.0375	160.00	6.00000	Unleased
Wilmer L. Love	SE/4 SE/4, SW/4 SE/4,	.0125	80.00	1.00000	Unleased
Sabine Corp.	SE/4 SE/4, SW/4 SE/4, NE/4 SW/4, SE/4 SW/4	.021875 .009375	80.00 80.00	1.75000 .75000	Enron Enron
Sherwood H. Morgan	SE/4 SE/4, SW/4 SE/4	.0125	80.00	1.00000	Unleased
Jones Robinson Co.	SW/4 SE/4, NW/4 SE/4 NW/4 SW/4, SW/4 SW/4	.0625	160.00	10.00000	Unleased
Powhatan Carter, Jr. and Beverly T. Carter, Co- Trustees of the Beverly T. Carter Revocable Trust dated 9/25/81	SW/4 SE/4, NW/4 SE/4 NW/4 SW/4, SW/4 SW/4	.03125	160.00	5.00000	Enron

OWNERSHIP - SECTION 11, T-24-S, R-35-E, NMPM, LEA COUNTY, NEW MEXICO

<u>OWNER</u>	<u>DESCRIPTION</u>	<u>INTEREST</u>	<u>GROSS ACRES</u>	<u>NET ACRES</u>	<u>LESSEE</u>
Anderson Carter	SW/4 SE/4, NW/4 SE/4 NW/4 SW/4, SW/4 SW/4	.03125	160.00	5.00000	Unleased <i>Unleased</i>
Arsey Bartlett	NW/4 SE/4, NE/4 SW/4, SE/4 SW/4, SW/4 SW/4	.0625	160.00	10.00000	Enron
Eulene Freeman	NW/4 SE/4, NE/4 SW/4, SE/4 SW/4, SW/4 SW/4	.03125	160.00	5.00000	Enron
Republic National Bank of Dallas, Trustee U/A dated 12/1/77	NE/4 SW/4, SE/4 SW/4	.0625	80.00	5.00000	Enron
Adobe Royalty	NE/4 SW/4, SE/4 SW/4	.125	80.00	10.00000	Enron

ENRON
Oil & Gas Company
Drilling AFE

AFE No. _____
Enron WI _____
Enron AFE AMT _____
Division/District _____
AFE Date 1.6.89

Category

- ☒ Wildcat
☐ Development
☐ Injection

Type

- ☒ Drilling
☐ Completion
☐ Re-entry

Company

- ☒ Enron Oil & Gas Company
☐ E & P Division, Enron
☐ HNG Fossil Fuels
☐ FEC Onshore
☐ FEC Offshore
☐ Belco Petroleum, North America

Lease & Well No. <u>H&FNR 11 Com. #1</u>	Depth & Formation <u>14,800' MORROW</u>	Water Depth
Location <u>1980' FWL & 1650' FNL Sec 11-24S-35E</u>		
Country & State <u>LEA CO. New Mexico</u>	Field <u>CINTA ROJA (MORROW)</u>	
Operator <u>ENRON OIL & GAS</u>	Anticipated Spud Date <u>1.25.89</u>	
Description of Work		

Intangible Well Cost (Dollars)

Code	Description	Drilling	Completion	Total
5501	Access, Location & Roads	35,000	5,000	40,000
5502	Rig Move	30,000		30,000
5503	Footage Cost S/Ft			
5504	Day Work Cost 75 days @ \$ 4300	322,500		322,500
5505	Bits, Reamers & Stabilizers	60,000		60,000
5506	Fuel	30,000		30,000
5507	Water	10,000	2,500	12,500
5508	Mud & Chemicals	60,000	3,000	63,000
5509	Cementing & Service	40,000	15,000	55,000
5510	Coring			
5511	OH Logging & Testing	50,000	10,000	60,000
5512	Mud Logging	30,000		30,000
5513	Perforating		12,000	12,000
5514	Stimulation		25,000	25,000
5515	Transportation	20,000	10,000	30,000
5516	Drilling Overhead	30,000	3,000	33,000
5517	Equipment Rental	45,000	15,000	60,000
5518	Completion Rig 5 days @ \$ 4300		21,500	21,500
5519	Other Drilling Expenses	40,000	3,000	43,000
5522	Directional Drilling			
5523	Equipment Usage			
5524	Supervision			
	Contingencies	80,250	12,500	92,750
	Total Intangibles	882,750	137,500	1,020,250

Tangible Well Cost (Dollars)

Code					
5101	40' OF	20	"Conductor Casing	1,000	1,000
5102	650' OF	13-3/8	"Surface Casing	12,500	12,500
5103	5,200' OF	9-5/8	"Intermediate Casing	78,000	78,000
5103	13,250' OF	7	"Intermediate Casing	245,000	245,000
5103			"Liner		
5104	3,000' OF	4-1/2	"Production Casing	48,000	48,000
5104			"Tie-Back Casing		
5105	13,000' OF	2-7/8	"Tubing	95,000	95,000
5105			"Tubing		
5106	Well Head Equipment and Tree			26,000	48,000
5107	Tanks			6,000	6,000
(Continued on back of AFE)					

Enron Approval

Division				Executive			
By <u>Mike Spear</u>	Date <u>1-6-89</u>	By <u>Darryl L. Thomas</u>	Date <u>1/10/89</u>	By	Date	By	Date
By <u>James P. Peterson</u>	Date <u>1-6-89</u>	By	Date	By	Date	By	Date

Joint Operator Approval

For	By	Title	Date
-----	----	-------	------

Tangible Well Cost (continued)				
		Drilling	Completion	Total
5108	Flow Lines		3,000	3,000
5109	Valves & Fittings		6,000	6,000
5110	Rods			
5111	Pumping Equipment — Surface			
5112	Production Equipment — Subsurface		10,000	10,000
5113	Engines & Motors			
5114	Heater-Treater & Separators		25,000	25,000
5115	Other Equipment			
5116	Buildings			
5117	Metering Equipment		2,000	2,000
5118	Non-Controllable Equipment		2,000	2,000
5119	Liner Equipment		38,000	38,000
5120	Mudline Suspension Equipment			
5121	Construction Cost		20,000	20,000
5123	Drive Pipe			
	Contingencies	36,250	27,700	63,950
	Total Tangibles	398,750	304,700	703,450
	Total Well Cost	1,281,500	442,200	1,723,700

BEFORE EXAMINER	
LYON	
OIL CONSERVATION DIVISION	
ENRON	EXHIBIT NO. 4
CASE NO.	9586

December 29, 1988

Mrs. Lillian Ellett Sawyer
15525 Mountain View Rd.
Desert Hot Spring, California 92240

Re: Lea County, New Mexico
T-24-S, R-35-E
Sec. 11: NW/4 SW/4-
& SE/4 SE/4
(1.75 net mineral acs.)

Dear Mrs. Sawyer:

Our record check indicates you own 1.75 net mineral acres in the captioned land.

On behalf of Enron Oil & Gas Company we are authorized to pay \$150.00 per acre for a 3-year paid-up lease providing for 3/16ths royalty. The bonus to you would be \$262.50.

Please call me collect and leave your phone # so we can discuss this as you may be forced pooled.

If you are interested in leasing, please advise us of your social security number and the name of your husband. A return envelope is enclosed for your reply.

Very truly yours,

John E. Hansen

JEH/bh

Enclosure

cc: Mr. John Albert Ellett
164-B W. Lemon
Monrovia, CA. 91016

BEFORE EXAMINER	
LYON	
OIL CONSERVATION DIVISION	
ENRON	EXHIBIT NO. 5
CASE NO.	9586

December 10, 1988

Mr. Anderson W. Carter
P. O. Box 998
Las Cruces, New Mexico 88004

Re: Lea County, New Mexico
T-24-S, R-35-E
Section 11: W/2 SW/4 &
W/2 SE/4

Dear Anderson:

In connection with our trade we enclose the following:

- (1) O&GL dated 12/10/1988 into Enron Oil & Gas Company covering W/2 SW/4;
- (2) O&GL dated 12/10/1988 into Enron Oil & Gas Company covering W/2 SE/4;
- (3) Two 20-day drafts each in amount of \$500.00 being bonus of \$200.00 per acre.

The leases provide for 3-year primary term and 1/4th royalty.

Please sign the leases before a notary public and deposit with the endorsed drafts in your bank for collection.

Very truly yours,

John E. Hansen

JEH/bh

Enclosures

October 3, 1988

Ms. Patricia D. Lyeth
4663 Waldo
Riverdale, New York 10471

1-212-661-7474
Caddoo
Jane M. Caddoo
address Trust Administrator for
Mc Lyeth at Denver (Trust Interstate) is
Julie Hand 303-293-5275
of Matt Milles handles OGL's
on 303-2935401
11-1-88 - call into mother.
First Interstate Bank/Denver
P.O. Box 5825 - Denver, Colo.
80217
bank
wants to
use our
form

Re: Lea County, New Mexico
T-24-S, R-35-E
Sec. 11: SW/4, W/2 SE/4,
SE/4 SE/4
Sec. 14: NW/4 NW/4
9/80ths int. in 320.00 gross
acs. or 36.00 net acres

Dear Ms. Lyeth:

We have recently acquired an oil and gas lease on the captioned property from the Oney Rooney Estate.

We would like to bring your interest under lease and we enclose O&GL dated 10/3/83 into Enron Oil & Gas Company which provides for 3-year paid-up primary term and 3/16ths royalty together with 20-day draft in amount of \$5,472.00 representing bonus of \$152.00 per acre for 36.00 net acres.

These are identical terms paid to the Rooney Estate.

If you are interested in leasing, please sign the lease before a notary public and deposit the lease with endorsed draft in your bank for collection.

Thanks for your cooperation.

Very truly yours,

John E. Hansen

JEH/bh

Enclosures



First Interstate Bank
of Denver, N.A.
633 Seventeenth Street
Denver, Colorado 80270
303 293-2211

November 2, 1988

Mr. John Hansen
P.O. Box 3070
Midland, Texas 79702

Dear Mr. Hansen:

Enclosed please find the Trust departments oil and gas lease form,
in duplicate.

If you have any questions concerning the above please do not hesitate
to contact me at (303) 293-5401.

Sincerely,

Matthew Miller

Matthew Miller
Trust Minerals

/mm

Encl.

For Patricia
Lyeth interest
36.00 net
acres.

Frank Estep
checking form.

Jean Bowden -
checking

11-9-88

60 days
after
dryhole
only,

need 60
day development
clause -
3 year
not completion
form -

November 21, 1988

Mr. Matthew Miller
Trust Minerals
First Interstate Bank of Denver N.A.
633 Seventeenth St.
Denver, Colorado 80270

Re: Patricia D. Lyeth
Lea County, New Mexico
T-24-S, R-35-E
Sec.11: SW/4, W/2 SE/4
SE/4 SE/4
Sec.14: NW/4 NW/4
9/80ths int. in 320.00 gross
acs. or 36.00 net acres

Dear Matt:

Enron is able to live with lease form enclosed with your letter with the exception of Paragraph 15 which creates a completion form lease. They are willing to accept a 60-day continuous drilling clause which is the last paragraph of the lease enclosed and trust this clause will be acceptable.

We enclose O&GL dated 11/21/1988 which provides for 3-year paid-up primary term and 3/16ths royalty together with draft in amount of \$5,472.00 representing bonus of \$152.00 per acre for 36 net acres.

If all is acceptable, please have the lease executed by Ms. Lyeth before a notary public and placed with the endorsed draft for collection.

Sincerely,

John E. Hansen

JEH/bh

Enclosures

October 18, 1988

Mrs. Madeleine Alann Peckham Bedford
7 Westover Road
Fort Worth, Texas 76107

Re: Lea County, New Mexico
T-24-S, R-35-E
Sec.11: SW/4, W/2 SE/4,
SE/4 SE/4
Sec.14: NW/4 NW/4
(1/200ths int. in 320.00 acs.
or 1.6 net acs.)

Dear Mrs. Bedford:

In connection with our trade we enclose O&GL dated 10/18/1988 into Enron Oil & Gas Company with the lease providing for 3-year primary term and 3/16ths royalty.

Also enclosed is 20-day draft payable to you in amount of \$240.00 representing bonus of \$150.00 per acre for 1.6 net acres.

Please execute the lease before a notary public and then deposit it with the endorsed draft for collection at First City National Bank in Midland, Texas.

Very truly yours,

John E. Hansen

JEH/bh

Enclosures

December 15, 1988

Mrs. Madeleine Bedford
7 Westover Road
Fort Worth, Texas 76107

Re: Lea County, New Mexico
T-24-S, R-35-E
Section 11: SW/4, W/2 SE/4,
SE/4 SE/4
Section 14: NW/4 NW/4
(1.60 net acres)

Dear Mrs. Bedford:

By our letter of 10/18/1988 we sent you an oil and gas lease with \$240.00.

Did you receive the lease as our bank has not gotten your draft?

Please let us know.

Very truly yours,

John E. Hansen

JEH/bh

January 4, 1989

Mrs. Madeleine Alann Peckham Bedford
7 Westover Road
Fort Worth, Texas 76107

Re: Lea County, New Mexico
T-24-S, R-35-E
Sec.11: SW/4, W/2 SE/4,
SE/4 SE/4
Sec.14: NW/4 NW/4
(1/200ths int. in 320.00 acs.
or 1.6 net acs.)

Dear Mrs. Bedford:

We are enclosing new O&GL dated 10/18/1988 into Enron Oil & Gas Company with the lease providing for 3-year primary term and 3/16ths royalty.

Also enclosed is new 20-day draft payable to you in amount of \$240.00 representing bonus of \$150.00 per acre for 1.6 net acres.

Please execute the lease before a notary public and then deposit it with the endorsed draft for collection at First City National Bank in Midland, Texas.

Very truly yours,

John E. Hansen

JEH/bh

Enclosures

Jones Robinson, Ltd.

MINERALS & ROYALTIES

P. O. BOX 2076 • 1312 W. THIRD
ROSWELL, NEW MEXICO 88202
TELEPHONE (505) 622-6813

August 18, 1988

Mr. John Hansen,
P. O. Box 3070.
Midland, Tx. 79702.

Dear Sir:

Enclosed is the Oil & Gas Lease form that we use on all of our
leases at this time.

I note that the lease expiring tomorrow is for 1/5th rpyalty
and the same bonus as your offer.

Yours truly,

Samuel Jones

*Read ^{lease} &
advise.
Mr. Jones
about clauses
particularly
pooling.*

OIL AND GAS LEASE

STATE OF _____

COUNTY OF _____

*no pooling
need pooling
Mr. Jones says you can pool
Mrs. Jones says you can't pool*

This agreement is made and entered into the _____ day of _____, by and between Jones Robinson, Ltd. of Chaves County, New Mexico, "Lessor," whose address is P.O. Box 2076, Roswell, NM 88201 and _____ LESSEE

whose address is _____

LESSOR AND LESSEE AGREE AS FOLLOWS:

1. Lessor, in consideration of Ten and No/100 Dollars (\$10.00) and other good and valuable consideration, the receipt of which is hereby acknowledged, of the royalties herein provided, and of the agreements contained herein, hereby grants, leases, and lets exclusively unto Lessee, for the sole and only purpose of prospecting and drilling for and producing oil and gas only and, if reasonable, necessary for, and used solely in connection with production from the lands covered by this lease, of laying pipelines and building tanks on said lands to produce, save, take care of, and transport said oil and gas, all of the following described land, herein called the "leased premises", situated in _____ to-wit:

Lessor retains sole authority and right to conduct or contract for seismic survey work and to receive compensation therefor, unless otherwise agreed at the time work is to be performed.

2. Subject to the other provisions contained herein, this lease shall remain in force for a term of _____ from this date, said term being herein called the "primary term", and so long thereafter as oil or gas, or either of them, is produced from the leased premises by Lessee in paying quantities.

After the termination of the primary term each producing well that Lessee has on the leased premises will hold this lease in force only (1) as to the surface area then assigned as a proration unit to such well by the _____ Commission and (2) to a depth of one hundred (100) feet below the deepest producing horizon, unless Lessee complies with the continuous drilling program set forth below. *ambiguous*

If Lessee is engaged in actual drilling operations for oil and gas at the expiration of the primary term, or if Lessee has engaged in actual drilling operations for oil and gas within three (3) months prior to the termination of the primary term, then this lease shall continue in force as to the specific leased premises for so long as drilling operations are being continuously prosecuted on the premises by Lessee. Drilling operations shall be considered to be continuously prosecuted for the purposes for this subparagraph only if no more than 90 days lapse between the beginning of actual drilling operations on one well and the beginning of actual drilling operations of the subsequent well. For the purposes of this subparagraph, the beginning of actual drilling operations shall be the date of spudding in. Upon the failure of Lessee to so continuously prosecute drilling operations, or as soon as all proration units have been drilled, whichever occurs first, then each producing well that Lessee has on the leased premises will thereafter hold this lease in force only (1) as to the surface area then assigned a proration unit to such well by the _____ Commission and (2) to a depth of one hundred (100) feet below the deepest producing horizon of each producing well.

It is specially agreed that in the event that oil or gas is being produced or obtained from the leased premises after the expiration of the primary term and such production shall for any reason cease or terminate, Lessee shall have the right at any time within ninety (90) days from the cessation of such production to resume drilling or reworking operations in the effort to make that portion of the leased premises held by such production again produce oil or gas, in which event this lease shall remain in force as to such portion of the leased premises so long as such operations are continuously prosecuted and, if they result in production of oil or gas, so long thereafter as oil or gas is produced from such portion of the leased premises by Lessee, limited as to time and acreage as herein provided.

Drilling or reworking operations shall be considered to be continuously prosecuted for the purposes of this subparagraph only if there is no cessation of actual drilling or reworking operations for more than ninety (90) days.

3. Lessee covenants and agrees:

To pay Lessor, as royalty from oil, _____ of the market value at the well of all oil produced from the leased premises. If Lessor so elects, Lessee shall deliver Lessor's stated portion of such oil, free of cost to Lessor in kind at the wellhead or to the credit of Lessor in pipeline to which Lessee may connect the wells.

To pay Lessor as royalty from gas, including casinghead gas or other gaseous substance produced and saved from the leased premises or sold or used off the leased premises or in the manufacture of gasoline or other products therefrom, _____ of the market value at the well of such gas, provided that on gas sold at the wells pursuant to any contract ratified in writing by Lessor prior to the effective date thereof, the royalty shall be _____ of the amount realized from such sale. If Lessor so elects, Lessee shall deliver Lessor's stated portion of such gas, free of costs, to Lessor in kind at the wellhead or to Lessor's credit in the pipeline to which Lessee may connect the wells.

N.C.N.D. - Midland, If gas from a well producing gas only is not sold, Lessee may pay Lessor, or to Lessor's credit at First Republic Bank Midland, N.A., P.O. Box 1599, Midland, Texas, royalty of the sum of \$ _____ per year, and upon such payment being made, it will be considered that gas is being produced in paying quantities from such well. However, the right of Lessee to make such shut in gas payments and have it be considered that gas is being produced from such well shall not extend beyond one (1) year after the termination of the primary term. Any producing well designated by the _____ Commission as a gas well may be considered to be producing gas only for the purposes of this subparagraph.

Lessee obligates itself to pay all royalties which are required to be paid hereunder to each royalty owner as directed by each royalty owner in the following manner: Royalty on oil shall be due and payable on or before the 5th day of the second month succeeding the month of production, and royalty on gas shall be due and payable on or before the 15th day of the second month succeeding the month of production, accompanied by a statement showing the gross amount and disposition of all oil and gas produced and the market value of the oil and gas. Lessee obligates itself, in the event any said royalty is not paid when due, to add to the sum owing and pay a penalty of two percent (2%) of such sum for each thirty (30) day period or fractional part thereof that said Lessee is late in making each royalty payment and in the event the failure to pay Lessor continues for four (4) consecutive months, this lease shall ipso facto revert to Lessor. A copy of all contracts under which gas is sold or processed and all subsequent agreements and amendments to such contracts shall be furnished each royalty owner, if requested, within thirty (30) days after such request. Lessee shall bear all responsibilities for paying or causing royalties to be paid as prescribed by the due date provided herein. The royalty owners shall have a first lien upon all oil and gas produced from the area covered by this lease to secure the payment of all unpaid royalty and other sums of money that may become due hereunder. All terms herein relating to penalty for delay in payment of royalty shall become effective upon, and time of delay shall be determined from, the date of delivery to Lessee of a valid, properly executed division order not withstanding anything herein contained to the contrary. This paragraph will not apply if there are title or defects or problems relating to the Lessor's title.

Notwithstanding anything contained herein to the contrary, each royalty owner may, at any time or from time to time, upon not less than sixty (60) days notice to the holder of the lease, require that payment of any royalties accruing to such royalty owner under this lease be made in kind.

Lessee obligates itself that all royalties accruing under this lease shall be without deduction for the cost of producing, gathering, storing, separating, treating, dehydrating, compressing, processing, transporting, and otherwise making the oil, gas and other products produced hereunder ready for sale or use and shall be delivered at a common carrier pipeline.

The terms of this lease may not be amended by any division order.

4. If Lessor owns an interest in the mineral estate in and to the leased premises less than the entire fee simple estate, then the royalties and rentals to be paid Lessor shall be reduced proportionately.

5. Written notice of operations shall be submitted to the Lessor within five (5) days of spud date, cessation of production, workover, reentry, temporary abandonment or abandonment of any well and shall include copies of The State Governing Commission, forms for application to drill, completion tests and plugging reports. Lessee shall furnish to Lessor copies of all logs and drillers' reports on all wells drilled on said land. *upon request by lessor*

6. Lessor shall have access to all prospecting, drilling and production information concerning the leased premises. Upon Lessor's request, Lessee shall furnish to Lessor, without cost, one copy of all such logs, test reports, data and information made or obtained in connection with Lessee's prospecting, drilling, and production on the leased premise. Lessor shall hold any such information confidential for so long as this lease remains in force as to that portion of the leased premises from which such information is obtained.

7. All express or implied covenants of this lease shall be subject to all Federal and State laws, executive orders, rules, or regulations, and this lease shall not be terminated, in whole or in part, nor shall Lessee be held liable in damages for failure to comply herewith, if compliance is prevented by, or if such failure is the result of, any law, order, rule, or regulation, and if from such cause Lessee is prevented from conducting drilling or reworking operations on or producing oil or gas from the leased premises. The time while Lessee is so prevented shall not be counted against Lessee, and this lease shall be extended for a length of time equal to that during which Lessee is so prevented from conducting drilling or reworking operations on or producing oil or gas from such leased premises, notwithstanding any other provision hereof. Provided, however, circumstances covered by this paragraph may not extend the life of this lease longer than five (5) cumulative years.

8. In the event Lessor owns an interest in the surface and considers that Lessee has not complied with all its obligations hereunder regarding surface operations, both express and implied, before production has been secured or after production has been secured, Lessor may notify Lessee in writing, setting out specifically in what respects Lessee has breached this contract. Lessee shall then have thirty (30) days after the giving of such notice within which to meet the breaches alleged by Lessor. If, after the expiration of such thirty (30) days, Lessee still has not fulfilled any of the obligations, specified by the Lessor, then Lessor shall have the right but not the obligation to perform or cause to be performed such obligations; and upon the delivery by the Lessor to Lessee of a statement of the costs of the performance of such obligations, the Lessee shall thereupon become indebted to Lessor in an amount equal to the actual cost of such performance and the same shall immediately become due and payable and from date of submitting such statement the amount shall bear interest at the highest legal rate permissible in the State in which such work was performed. If Lessor shall submit a statement for such indebtedness to Lessee and Lessee shall not pay the same within thirty (30) days, then Lessor will have a lien against the working interest of Lessee and all material and equipment used or obtained in connection with the lease to secure the payment of such indebtedness. Notice of the existence of such lien may be given to Lessee by instrument filed for record in the county in which the leased premises are situated. The remedies afforded Lessor under this subparagraph shall be cumulative and not exclusive of any other remedies Lessor may have hereunder or by law.

9. The estate of either party hereto is expressly assignable in whole or in part, and this lease and all rights, obligations, and covenants of Lessor and Lessee hereunder shall inure to the benefit of and be binding upon heirs, successors, executors, personal representatives, and assigns of Lessor and Lessee.

No change in the ownership of the leased premises or assignment of rentals or royalties shall be binding on Lessee until after Lessee has been furnished with a written transfer or assignment or a certified copy thereof. No change in the ownership of the leasehold estate created by this lease shall be binding on Lessor until after Lessor has been furnished with a written transfer or assignment or a certified copy thereof.

The acceptance of any assignment or other transfer of any interest in the leasehold estate created by this lease shall constitute the assumption by such assignee or transferee of all the Lessee's duties and obligations hereunder insofar as that portion of the leased premises covered by such assignment or transfer. However, any such assignment or transfer shall not relieve Lessee of any duties or obligations hereunder except as expressly stated herein.

If this lease shall be assigned as to any portion of the leased premises and the assignee or assignees of such portion shall fail or make default in the payment of the proportionate part of the rents due from him or them, such default shall not operate to defeat or affect this lease insofar as it covers a portion of the leased premises upon which Lessee or any assignees thereof shall make due payment of said rentals.

Upon the termination of this lease as to any portion of the leased premises, Lessee shall promptly furnish Lessor a properly recorded written release thereof duly executed and acknowledged by Lessee and all assignees and transferees of Lessee's interest herein.

10. Whenever Lessor under the terms hereof has the right to make a request, election, designation, notification, or consent or to take other similar action, Lessor's failure to exercise such right shall not constitute a waiver of such right, and Lessor's subsequent exercise of such right at any given time shall not bar Lessor's subsequent exercise of the same right. The failure of Lessor to enforce any then due obligation of Lessee hereunder shall not constitute a waiver by Lessor of such obligation or of any similar subsequently occurring obligation of Lessee.

11. All obligations hereunder of Lessee to pay any sums of money to Lessor shall be performable in Chaves County, New Mexico and all other obligations hereunder of Lessee shall be performable in the county in which the leased premises is located. In accepting this lease, Lessee agrees that venue for any and all actions arising out of this lease shall be in Chaves County, New Mexico.

12. This lease may be modified only by a separate written instrument duly executed and acknowledged by both Lessor and Lessee. Further, no provision of any division or transfer order or other similar instrument executed by Lessee shall operate to ratify any oil and/or gas lease, pooling or unitization agreement, or sales purchase contract covering the leased premise or production therefrom or to vary or contradict the terms of or diminish the rights of Lessor under this lease.

13. All notices permitted or required to be given hereunder or by law shall be in writing and shall be made to the addresses hereinabove set forth until Lessor or Lessee notifies the other in writing of any change in address. Such notices shall be considered given upon the deposit of the same with the United States Postal Service, certified, return receipt requested, and with post paid and properly addressed.

In witness whereof, this instrument is executed on the date first written above.

JONES ROBINSON, LTD.

BY _____
AUTHORIZED GENERAL PARTNER

THE STATE OF _____

COUNTY OF _____

This instrument was acknowledged before me on _____ by _____
as _____ free act and deed and for the purposes set-out herein.

BY _____
Notary Public State of New Mexico
Printed Name _____
My Commission Expires _____

(SEAL)

December 14, 1988

Mr. Durward Jones
P. O. Box 2076
Roswell, New Mexico 88201

Re: Jones Robinson Company
Lea County, New Mexico
1/16th int. in W/2 SW/4 &
W/2 SE/4-of Section 11,
T-24-S, R-35-E(or 10.00
net acres)

Dear Mr. Jones:

Enron Oil & Gas Company still wants to buy a 3-year paid-up lease for \$152.00 per acre and 1/5th royalty on the captioned interest. The lease that you would accept previously did not contain a pooling provision which is necessary for deep operations.

Your lease also required that you had sole authority to conduct or contract for seismic survey work which is an unacceptable clause for a 10-acre interest.

They think they can live with the other clause, subject to minor changes as some of your clauses deal with surface ownership only.

Could you furnish me with your form that contains a pooling provision and eliminates those provisions that deal with surface ownership and seismic operations and we can probably make a trade.

If necessary, I will come to Roswell to work out the details.

Will appreciate hearing from you and best wishes for a happy holiday season.

Sincerely,

John E. Hansen

JEH/bh

NEW MEXICO DEPARTMENT OF ENERGY, MINERALS AND NATURAL RESOURCES

CASE NO. 9586

BEFORE EXAMINER
LYON
OIL CONSERVATION DIVISION
ENRON EXHIBIT NO. 6
CASE NO. 9586

EXHIBIT A

Patricia D. Lyeth
4663 Waldo
Riverdale, New York 10471

Jones Robinson Company
Post Office Box 2076
Roswell, New Mexico 88201

John W. Pilant and Jean H. Pilant
Trustees of the John W. Pilant
and Jean H. Pilant Family Trust
dated September 23, 1986
c/o Jeffory L. Burr, Ltd.
1900 E. Flamingo Road
Suite 252
Las Vegas, Nevada 89119

Heirs or devisees of
Roberta Roberts French
c/o Alice V. F. Primrose
158 Middle Road
Santa Barbara, California 93108

Heirs or devisees of
Marie J. Murphy
935 Washington Avenue
Denver, Colorado 80270
or
c/o Lorraine Hilbert Fike
5616 Hampton Ridge
Houston, Texas 77069

Heirs or devisees of
Helen Wanek
c/o Main & Temple
Post Office Box 1737
Los Angeles, California 90012

Heirs or devisees of
Wilmer L. Love and wife, Leona M. Love
1724 E. 14th Place
Tulsa, Oklahoma 74101

Sherwood H. Morgan

Tulsa, Oklahoma 74101

XY Ltd.
Post Office Box 569
Roswell, New Mexico 88201

First Roswell Company
Post Office Box 1180
Roswell, New Mexico 88201

James D. Ellett
Post Office Box 10610
Reno, Nevada 89520

Robert Harlan Ellett
109 Buttercup Lane
Lake Jackson, Texas 77566

Lillian Ellett Sawyer
15525 Mountain View Road
Desert Hot Springs, California 92240

Irene Ellett
c/o James D. Ellett
Post Office Box 10610
Reno, Nevada 89520

NCNB Texas, Trustee for
Emma Gale Bartlett Trust 9516-00
Post Office Box 83000
Dallas, Texas 75283

Anderson Carter
Post Office Box 998
Las Cruces, New Mexico 88004

Madeleine Alann
Peckham Bedford
Trustee of Alann P. Bedford Trust
7 Westover Road
Fort Worth, Texas 76107

Ellen Ann Wallace Williams
1801 Crestmont Court
Glendale, California 91208

Beatrice Bray Blackburn,
Joyce Blackburn Hart,
Edwin Robert Hart, Jr.,
Linda Hart Catterton,
Samuel Lloyd Hart,
Brenda Denise Hart Blevens,
William Otho Hart,
David Ray Hart and
Jason Gregory Hart
811 Cypress
Allen, Texas 75002

CAMPBELL & BLACK, P.A.
LAWYERS

JACK M. CAMPBELL
BRUCE D. BLACK
MICHAEL S. CAMPBELL
WILLIAM F. CARR
BRADFORD C. BERGE
MARK F. SHERIDAN
J. SCOTT HALL
JOHN H. BEMIS
MARTE D. LIGHTSTONE
PATRICIA A. MATTHEWS

JEFFERSON PLACE
SUITE 1 - 110 NORTH GUADALUPE
POST OFFICE BOX 2208
SANTA FE, NEW MEXICO 87504-2208
TELEPHONE: (505) 988-4421
TELECOPIER: (505) 983-6043

December 27, 1988

CERTIFIED MAIL
RETURN RECEIPT REQUESTED

Anderson Carter
Post Office Box 998
Las Cruces, New Mexico 88004

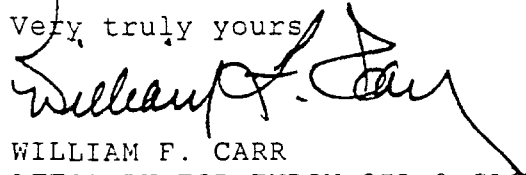
Re: Application of Enron Oil & Gas Company for Compulsory
Pooling, Lea County, New Mexico

Dear Mr Carter:

This letter is to advise you that Enron Oil & Gas Company has filed an application with the New Mexico Oil Conservation Division seeking the force pooling of all mineral interests to the base of the Morrow formation, in and under Section 11, Township 24 South, Range 35 East, N.M.P.M., Lea County, New Mexico. Enron Oil & Gas Company proposes to dedicate the referenced pooled unit to a well to be located at a standard location in said Section 11.

This application has been set for hearing before a Division Examiner on January 18, 1989. You are not required to attend this hearing, but as an owner of an interest that may be subject to pooling, you may appear and present testimony. Failure to appear at that time and become a party of record will preclude you from challenging this application at a later date.

Very truly yours,



WILLIAM F. CARR
ATTORNEY FOR ENRON OIL & GAS COMPANY
WFC:mlh

● **SENDER:** Complete items 1 and 2 when additional services are desired, and complete items 3 and 4.
 Put your address in the "RETURN TO" Space on the reverse side. Failure to do this will prevent this card from being returned to you. The return receipt fee will provide you the name of the person delivered to and the date of delivery. For additional fees the following services are available. Consult postmaster for fees and check boxes for additional services requested.
 1. ☒ Show to whom delivered, date, and addressee's address. 2. ☐ Restricted Delivery (Extra charge)

3. Article Addressed to: Anderson Carter Post Office Box 998 Las Cruces, New Mexico 88004		4. Article Number P 106 676 235	
5. Signature - Addressee <input checked="" type="checkbox"/> Signature - Agent <i>Anderson Carter</i>		Type of Service: <input checked="" type="checkbox"/> Registered <input type="checkbox"/> Insured <input type="checkbox"/> Certified <input type="checkbox"/> COD <input type="checkbox"/> Express Mail <input type="checkbox"/> Return Receipt for Merchandise	
6. Signature - Agent <input checked="" type="checkbox"/>		Always obtain signature of addressee or agent and DATE DELIVERED.	
7. Date of Delivery DEC 29 1988		8. Addressee's Address (ONLY if requested and fee paid)	

PS Form 3811, Mar. 1988 * U.S.G.P.O. 1988-212-865 DOMESTIC RETURN RECEIPT

P-106 676 235

Addressee's Name Anderson Carter	
Street and No. Post Office Box 998	
P.O., State and ZIP Code Las Cruces, New Mexico 88004	
Postage	.25
Certified Fee	.85
Special Delivery Fee	
Restricted Delivery Fee	
Return Receipt showing to whom and Date Delivered	.90
Return Receipt showing to whom, Date, and Address of Delivery	
TOTAL Postage and Fees	2.00
Postmark or Date December 27, 1988	

5861 June 1980 PS Form 3800

CAMPBELL & BLACK, P.A.
LAWYERS

JACK M. CAMPBELL
BRUCE D. BLACK
MICHAEL B. CAMPBELL
WILLIAM F. CARR
BRADFORD C. BERGE
MARK F. SHERIDAN
J. SCOTT HALL
JOHN H. BEMIS
MARTE D. LIGHTSTONE
PATRICIA A. MATTHEWS

JEFFERSON PLACE
SUITE 1 - 110 NORTH GUADALUPE
POST OFFICE BOX 2208
SANTA FE, NEW MEXICO 87504-2208
TELEPHONE: (505) 988-4421
TELECOPIER: (505) 983-6043

December 27, 1988

CERTIFIED MAIL
RETURN RECEIPT REQUESTED

Madeleine Alann
Peckham Bedford
Trustee of Alann P. Bedford Trust
7 Westover Road
Fort Worth, Texas 76107

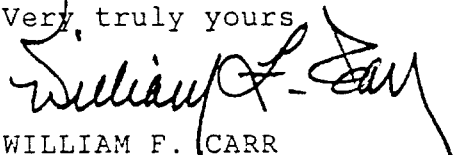
Re: Application of Enron Oil & Gas Company for Compulsory
Pooling, Lea County, New Mexico

Dear Ms Alann and Mr. Bedford:

This letter is to advise you that Enron Oil & Gas Company has filed an application with the New Mexico Oil Conservation Division seeking the force pooling of all mineral interests to the base of the Morrow formation, in and under Section 11, Township 24 South, Range 35 East, N.M.P.M., Lea County, New Mexico. Enron Oil & Gas Company proposes to dedicate the referenced pooled unit to a well to be located at a standard location in said Section 11.

This application has been set for hearing before a Division Examiner on January 18, 1989. You are not required to attend this hearing, but as an owner of an interest that may be subject to pooling, you may appear and present testimony. Failure to appear at that time and become a party of record will preclude you from challenging this application at a later date.

Very truly yours



WILLIAM F. CARR
ATTORNEY FOR ENRON OIL & GAS COMPANY
WFC:mlh

● **SENDER:** Complete items 1 and 2 when additional services are desired, and complete items 3 and 4.

Put your address in the "RETURN TO" space on the reverse side. Failure to do this will prevent this card from being returned to you. The return receipt fee will provide you the name of the person delivered to and the date of delivery. For additional fees the following services are available. Consult postmaster for fees and check boxes for additional services requested.

1. ☒ Show to whom delivered, date, and addressee's address. 2. ☐ Restricted Delivery (Extra charge)

3. Article Addressed to:

Madeleine Alann
Peckham Bedford
Trustee of Alann P. Bedford Trust
7 Westover Road
Fort Worth, Texas 76107

4. Article Number

P 106 676 236

Type of Service:

☐ Registered ☐ Insured
☒ Certified ☐ COD
☐ Express Mail ☐ Return Receipt for Merchandise

Always obtain signature of addressee or agent and DATE DELIVERED.

5. Signature — Address

X *Madeleine Alann Peckham Bedford*

6. Signature — Agent

X

7. Date of Delivery

30 Dec 88

8. Addressee's Address (ONLY if requested and fee paid)

*#7 Westover Rd.
76107*

PS Form 3811, Mar. 1988 * U.S.G.P.O. 1988-212-865 DOMESTIC RETURN RECEIPT

P-106 676 236

Bedford
Madeleine Alann, Peckham
Trustee of Alann P.
Bedford Trust

P.O. State and ZIP Code

7 Westover Road

Postage

Fort Worth, Texas 76107.25

Certified Fee

.85

Special Delivery Fee

Registered Return Fee

Return Receipt showing to whom and Date Delivered

.90

Return Receipt showing to whom Date and Address of Delivery

TOTAL Postage and Fees

2.00

Postmark or Date

December 27, 1988

CAMPBELL & BLACK, P.A.

LAWYERS

JACK M. CAMPBELL
BRUCE D. BLACK
MICHAEL B. CAMPBELL
WILLIAM F. CARR
BRADFORD C. BERGE
MARK F. SHERIDAN
J. SCOTT HALL
JOHN H. BEMIS
MARTE D. LIGHTSTONE
PATRICIA A. MATTHEWS

JEFFERSON PLACE
SUITE 1 - 110 NORTH GUADALUPE
POST OFFICE BOX 2208
SANTA FE, NEW MEXICO 87504-2208
TELEPHONE: (505) 988-4421
TELECOPIER: (505) 983-6043

December 27, 1988

CERTIFIED MAIL
RETURN RECEIPT REQUESTED

James D. Ellett
Post Office Box 10610
Reno, Nevada 89520

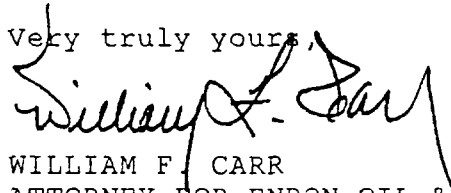
Re: Application of Enron Oil & Gas Company for Compulsory
Pooling, Lea County, New Mexico

Dear Mr. Ellett:

This letter is to advise you that Enron Oil & Gas Company has filed an application with the New Mexico Oil Conservation Division seeking the force pooling of all mineral interests to the base of the Morrow formation, in and under Section 11, Township 24 South, Range 35 East, N.M.P.M., Lea County, New Mexico. Enron Oil & Gas Company proposes to dedicate the referenced pooled unit to a well to be located at a standard location in said Section 11.

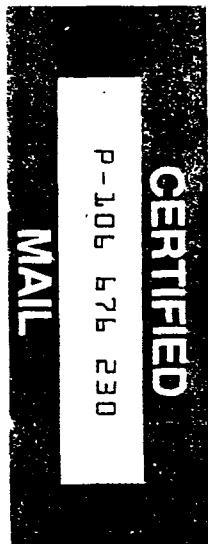
This application has been set for hearing before a Division Examiner on January 18, 1989. You are not required to attend this hearing, but as an owner of an interest that may be subject to pooling, you may appear and present testimony. Failure to appear at that time and become a party of record will preclude you from challenging this application at a later date.

Very truly yours,




WILLIAM F. CARR
ATTORNEY FOR ENRON OIL & GAS COMPANY
WFC:mlh

CAMPBELL & BLACK, P.A.
LAWYERS
POST OFFICE BOX 2208
SANTA FE, NEW MEXICO 87504-2208



NAME _____
1st Notice JAN 6 1989
2nd Notice _____
Return _____



James D. Ellett
Post Office Box 10610
Reno, Nevada 89520

POSTAGE DUE

DEC 24 1988

P-106 676 230

James D. Ellett	
P. O. Box 10610	
Reno, Nevada 89520	
Postage	\$.25
Certified Fee	.85
Special Delivery Fee	
Restricted Delivery Fee	
Return Receipt showing to whom and Date Delivered	.90
Return Receipt showing to whom Date and Address of Delivery	
TOTAL Postage and Fees	\$ 2.00
Postmark or Date December 27, 1988	

CAMPBELL & BLACK, P.A.
LAWYERS

JACK M. CAMPBELL
BRUCE D. BLACK
MICHAEL B. CAMPBELL
WILLIAM F. CARR
BRADFORD C. BERGE
MARK F. SHERIDAN
J. SCOTT HALL
JOHN H. BEMIS
MARTE D. LIGHTSTONE
PATRICIA A. MATTHEWS

JEFFERSON PLACE
SUITE 1 - 110 NORTH GUADALUPE
POST OFFICE BOX 2208
SANTA FE, NEW MEXICO 87504-2208
TELEPHONE: (505) 988-4421
TELECOPIER: (505) 983-6043

December 27, 1988

CERTIFIED MAIL
RETURN RECEIPT REQUESTED

Robert Harlan Ellett
109 Buttercup Lane
Lake Jackson, Texas 77566

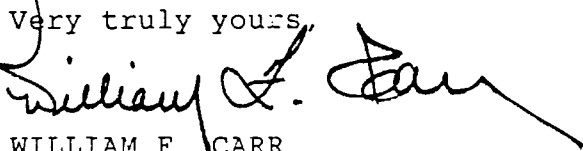
Re: Application of Enron Oil & Gas Company for Compulsory
Pooling, Lea County, New Mexico

Dear Mr. Ellett:

This letter is to advise you that Enron Oil & Gas Company has filed an application with the New Mexico Oil Conservation Division seeking the force pooling of all mineral interests to the base of the Morrow formation, in and under Section 11, Township 24 South, Range 35 East, N.M.P.M., Lea County, New Mexico. Enron Oil & Gas Company proposes to dedicate the referenced pooled unit to a well to be located at a standard location in said Section 11.

This application has been set for hearing before a Division Examiner on January 18, 1989. You are not required to attend this hearing, but as an owner of an interest that may be subject to pooling, you may appear and present testimony. Failure to appear at that time and become a party of record will preclude you from challenging this application at a later date.

Very truly yours,


WILLIAM F. CARR
ATTORNEY FOR ENRON OIL & GAS COMPANY
WFC:mlh

● **SENDER:** Complete items 1 and 2 when additional services are desired, and complete items 3 and 4. Put your address in the "RETURN TO" space on the reverse side. Failure to do this will prevent this card from being returned to you. The return receipt fee will provide you the name of the person delivered to and the date of delivery. For additional fees the following services are available. Consult postmaster for fees and check boxes for additional service(s) requested.

1. ☒ Show to whom delivered, date, and addressee's address. 2. ☐ Restricted Delivery.

3. Article Addressed to:

Robert Harlan Ellett
109 Buttercup Lane
Lake Jackson, Texas 77566

4. Article Number
P 106 676 231

Type of Service:

☒ Registered
☒ Certified ☐ Insured
☒ Express Mail ☐ COD

Always obtain signature of addressee or agent and **DATE DELIVERED.**

8. Addressee's Address (ONLY if requested and fee paid)

5. Signature - Addressee

6. Signature - Agent

7. Date of Delivery

Robert H. Ellett

X

12-20-88

PS Form 3811, Feb. 1986

DOMESTIC RETURN RECEIPT

P-106 676 231

Robert Harlan Ellett	
109 Buttercup Lane	
Lake Jackson, Texas 77566	
Postage	.25
Certified Fee	.85
Special Delivery Fee	
Restricted Delivery Fee	
Return Receipt showing to whom and Date Delivered	.90
Return Receipt showing to whom Date and Address of Delivery	
TOTAL Postage and Fees	2.00
Postmark or Date <i>December 21, 1988</i>	

PS Form 3800, June 1985

CAMPBELL & BLACK, P.A.
LAWYERS

JACK M. CAMPBELL
BRUCE D. BLACK
MICHAEL B. CAMPBELL
WILLIAM F. CARR
BRADFORD C. BERGE
MARK F. SHERIDAN
J. SCOTT HALL
PETER N. IVES
JOHN H. BEMIS
MARTE D. LIGHTSTONE

GUADALUPE PLACE
SUITE 1 - 110 NORTH GUADALUPE
POST OFFICE BOX 2208
SANTA FE, NEW MEXICO 87504-2208
TELEPHONE: (505) 988-4421
TELECOPIER: (505) 983-6043

December 27, 1988

CERTIFIED MAIL
RETURN RECEIPT REQUESTED

Heirs or devisees of
Helen Wanek
c/o Main & Temple
Post Office Box 1737
Los Angeles, California 90012


Re: Application of Enron Oil & Gas Company for Compulsory
Pooling, Lea County, New Mexico

Gentlemen:

This letter is to advise you that Enron Oil & Gas Company has filed an application with the New Mexico Oil Conservation Division seeking the force pooling of all mineral interests to the base of the Morrow formation, in and under Section 11, Township 24 South, Range 35 East, N.M.P.M., Lea County, New Mexico. Enron Oil & Gas Company proposes to dedicate the referenced pooled unit to a well to be located at a standard location in said Section 11.

This application has been set for hearing before a Division Examiner on January 18, 1989. You are not required to attend this hearing, but as an owner of an interest that may be subject to pooling, you may appear and present testimony. Failure to appear at that time and become a party of record will preclude you from challenging this application at a later date.

Very truly yours,


WILLIAM F. CARR
ATTORNEY FOR ENRON OIL & GAS COMPANY
WFC:mlh

P-106 676 225

Heirs or devisees of Helen Wanek c/o Main & Temple P. O. Box 1737	
P.O., State and ZIP Code Los Angeles, California	
Postage	90012 \$.25
Certified Fee	.85
Special Delivery Fee	
Restricted Delivery Fee	
Return Receipt showing to whom and Date Delivered	.90
Return Receipt showing to whom Date and Address of Delivery	
TOTAL Postage and Fees	\$ 2.00
Postmark or Date December 27, 1988	

PS Form 3800, June 1985

CAMPBELL & BLACK, P.A.
LAWYERS

JACK M. CAMPBELL
BRUCE D. BLACK
MICHAEL B. CAMPBELL
WILLIAM F. CARR
BRADFORD C. BERGE
MARK F. SHERIDAN
J. SCOTT HALL
PETER N. IVES
JOHN H. BEMIS
MARTE D. LIGHTSTONE

GUADALUPE PLACE
SUITE 1 - 110 NORTH GUADALUPE
POST OFFICE BOX 2208
SANTA FE, NEW MEXICO 87504-2208
TELEPHONE: (505) 988-4421
TELECOPIER: (505) 983-6043

December 27, 1988

CERTIFIED MAIL
RETURN RECEIPT REQUESTED

Heirs or devisees of
Wilmer L. Love and wife, Leona M. Love
1724 E. 14th Place
Tulsa, Oklahoma 74101

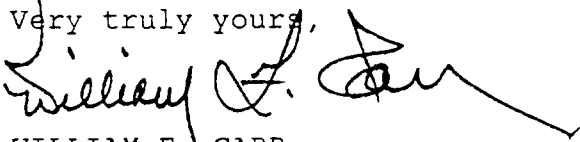
Re: Application of Enron Oil & Gas Company for Compulsory
Pooling, Lea County, New Mexico

Gentlemen:

This letter is to advise you that Enron Oil & Gas Company has filed an application with the New Mexico Oil Conservation Division seeking the force pooling of all mineral interests to the base of the Morrow formation, in and under Section 11, Township 24 South, Range 35 East, N.M.P.M., Lea County, New Mexico. Enron Oil & Gas Company proposes to dedicate the referenced pooled unit to a well to be located at a standard location in said Section 11.

This application has been set for hearing before a Division Examiner on January 18, 1989. You are not required to attend this hearing, but as an owner of an interest that may be subject to pooling, you may appear and present testimony. Failure to appear at that time and become a party of record will preclude you from challenging this application at a later date.

Very truly yours,



WILLIAM F. CARR
ATTORNEY FOR ENRON OIL & GAS COMPANY
WFC:mlh

P-106 676 226

Heirs or devisees of
Wilmer L. Love and Leona M.

Love
1724 E. 14th Place

City, State and ZIP Code
Tulsa, Oklahoma 74101

Postage	.25
---------	-----

Certified Fee	.85
---------------	-----

Special Delivery Fee	
----------------------	--

Restricted Delivery Fee	
-------------------------	--

Return Receipt showing to whom and Date Received	.90
---	-----

Return Receipt showing to whom Date and Address of Delivery	
--	--

TOTAL Postage and Fees	2.00
------------------------	------

Postmark or Date

December 27, 1988

● **SENDER:** Complete items 1 and 2 when additional services are desired, and complete items 3 and 4. Put your address in the "RETURN TO" space on the reverse side. Failure to do this will prevent this card from being returned to you. The return receipt fee will provide you the name of the person delivered to and the date of delivery. For additional fees the following services are available. Consult postmaster for fees and check box(es) for additional service(s) requested.

1. ☒ Show to whom delivered, date, and addressee's address.

2. ☐ Restricted Delivery.

3. Article Addressed to:

Patricia D. Lyeth
4663 Waldo
Riverdale, NY 10471

4. Article Number

P 106 676 242

Type of Service:

☒ Registered
☒ Certified
☐ Insured
☐ COD
☐ Express Mail

Always obtain signature of addressee or agent and **DATE DELIVERED.**

8. Addressee's Address (ONLY if requested and fee paid)

5. Signature - Addressee

6. Signature - Agent

X

7. Date of Delivery

17 11 88

PS Form 3811, Feb. 1986

DOMESTIC RETURN RECEIPT

Patricia D. Lyeth

4663 Waldo

P.O. State and ZIP Code
Riverdale, NY 10471

Postage

25

Certified Fee

85

Special Delivery Fee

Registered Delivery Fee

Return Receipt showing to whom delivered and Date Delivered

90

Return Receipt showing to whom delivered and Date Delivered

TOTAL Postage and Fees

2.00

Postmark or Date

December 27, 1988

P-106 676 242

CAMPBELL & BLACK, P.A.
LAWYERS

JACK M. CAMPBELL
BRUCE D. BLACK
MICHAEL B. CAMPBELL
WILLIAM F. CARR
BRADFORD C. BERGE
MARK F. SHERIDAN
J. SCOTT HALL
PETER N. IVES
JOHN H. BEMIS
MARTE D. LIGHTSTONE

GUADALUPE PLACE
SUITE 1 - 110 NORTH GUADALUPE
POST OFFICE BOX 2208
SANTA FE, NEW MEXICO 87504-2208
TELEPHONE: (505) 968-4421
TELECOPIER: (505) 963-6043

December 27, 1988

CERTIFIED MAIL
RETURN RECEIPT REQUESTED

Patricia D. Lyeth
4663 Waldo
Riverdale, New York 10471


Re: Application of Enron Oil & Gas Company for Compulsory
Pooling, Lea County, New Mexico

Dear Ms Lyeth:

This letter is to advise you that Enron Oil & Gas Company has filed an application with the New Mexico Oil Conservation Division seeking the force pooling of all mineral interests to the base of the Morrow formation, in and under Section 11, Township 24 South, Range 35 East, N.M.P.M., Lea County, New Mexico. Enron Oil & Gas Company proposes to dedicate the referenced pooled unit to a well to be located at a standard location in said Section 11.

This application has been set for hearing before a Division Examiner on January 18, 1989. You are not required to attend this hearing, but as an owner of an interest that may be subject to pooling, you may appear and present testimony. Failure to appear at that time and become a party of record will preclude you from challenging this application at a later date.

Very truly yours,



WILLIAM F. CARR
ATTORNEY FOR ENRON OIL & GAS COMPANY
WFC:mlh

● **SENDER:** Complete items 1 and 2 with additional services and desired, and complete items 3 and 4. Put your address in the "RETURN TO" space on the reverse side. Failure to do this will prevent this card from being returned to you. The return receipt fee will provide you the name of the person delivered to and the date of delivery. For additional fees the following services are available. Consult postmaster for fees and check box(es) for additional service(s) requested.

1. ☒ Show to whom delivered, date, and addressee's address. 2. ☐ Restricted Delivery.

3. Article Addressed to:

Jones Robinson Company
Post Office Box 2076
Roswell, New Mexico 88201

4. Article Number
P 106 676 243

Type of Service:

☒ Registered
☒ Certified
☐ Insured
☐ COD
☐ Express Mail

Always obtain signature of addressee or agent and DATE DELIVERED.

5. Signature - Addressee
X

6. Signature - Agent
X *[Signature]*

7. Date of Delivery

8. Addressee's Address (ONLY if requested and fee paid)
SERVICE NOT PAID FOR

PS Form 3811, Feb. 1986 DOMESTIC RETURN RECEIPT

P-106 676 243

Jones Robinson Company
Post Office Box 2076
Roswell, New Mexico 88201

December 27, 1988

CAMPBELL & BLACK, P.A.
LAWYERS

JACK M. CAMPBELL
BRUCE D. BLACK
MICHAEL B. CAMPBELL
WILLIAM F. CARR
BRADFORD C. BERGE
MARK F. SHERIDAN
J. SCOTT HALL
PETER N. IVES
JOHN H. BEMIS
MARTE D. LIGHTSTONE

GUADALUPE PLACE
SUITE 1 - 110 NORTH GUADALUPE
POST OFFICE BOX 2208
SANTA FE, NEW MEXICO 87504-2208
TELEPHONE: (505) 988-4421
TELECOPIER: (505) 983-6043

December 27, 1988

CERTIFIED MAIL
RETURN RECEIPT REQUESTED

Jones Robinson Company
Post Office Box 2076
Roswell, New Mexico 88201

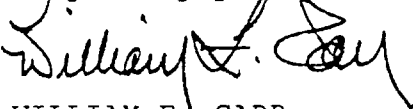
Re: Application of Enron Oil & Gas Company for Compulsory
Pooling, Lea County, New Mexico

Gentlemen:

This letter is to advise you that Enron Oil & Gas Company has filed an application with the New Mexico Oil Conservation Division seeking the force pooling of all mineral interests to the base of the Morrow formation, in and under Section 11, Township 24 South, Range 35 East, N.M.P.M., Lea County, New Mexico. Enron Oil & Gas Company proposes to dedicate the referenced pooled unit to a well to be located at a standard location in said Section 11.

This application has been set for hearing before a Division Examiner on January 18, 1989. You are not required to attend this hearing, but as an owner of an interest that may be subject to pooling, you may appear and present testimony. Failure to appear at that time and become a party of record will preclude you from challenging this application at a later date.

Very truly yours,



WILLIAM F. CARR
ATTORNEY FOR ENRON OIL & GAS COMPANY
WFC:mlh

● **SENDER:** Complete items 1 and 2 when additional services are desired, and complete items 3 and 4. Put your address in the "RETURN TO" space on the reverse side. Failure to do this will prevent this card from being returned to you. The return receipt fee will provide you the name of the person delivered to and the date of delivery. For additional fees the following services are available. Consult postmaster for fees and check boxes for additional service(s) requested.

1. <input checked="" type="checkbox"/> Show to whom delivered, date, and addressee's address.		2. <input type="checkbox"/> Restricted Delivery.	
3. Article Addressed to: Heirs or devisees of Virginia Roberts French c/o Alice V. F. Primrose 158 Middle Road Santa Barbara, California 93108		4. Article Number P 106 676 222	
5. Signature - Addressee <input checked="" type="checkbox"/> <i>Alice V. F. Primrose</i>		Type of Service: <input checked="" type="checkbox"/> Registered <input checked="" type="checkbox"/> Certified <input type="checkbox"/> Express Mail <input type="checkbox"/> Insured <input type="checkbox"/> COD	
6. Signature - Agent <input checked="" type="checkbox"/>		Always obtain signature of addressee or agent and DATE DELIVERED.	
7. Date of Delivery <i>12-30-68</i>		8. Addressee's Address (ONLY if requested and fee paid)	

PS Form 3811, Feb. 1986

DOMESTIC RETURN RECEIPT

Heirs or devisees of
 Virginia Roberts French
 c/o Alice Primrose
 158 Middle Road
 Santa Barbara, California
 93108

9-106 676 222

Donation 27, 1988

CAMPBELL & BLACK, P.A.
LAWYERS

JACK M. CAMPBELL
BRUCE D. BLACK
MICHAEL B. CAMPBELL
WILLIAM F. CARR
BRADFORD C. BERGE
MARK F. SHERIDAN
J. SCOTT HALL
PETER N. IVES
JOHN H. BEMIS
MARTE D. LIGHTSTONE

GUADALUPE PLACE
SUITE 1 - 110 NORTH GUADALUPE
POST OFFICE BOX 2208
SANTA FE, NEW MEXICO 87504-2208
TELEPHONE: (505) 968-4421
TELECOPIER: (505) 963-6043

December 27, 1988

CERTIFIED MAIL
RETURN RECEIPT REQUESTED

Heirs or devisees of
Roberta Roberts French
c/o Alice V. F. Primrose
158 Middle Road
Santa Barbara, California 93103

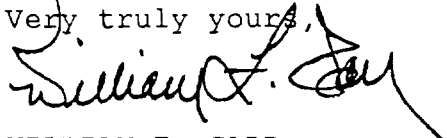
Re: Application of Enron Oil & Gas Company for Compulsory
Pooling, Lea County, New Mexico

Dear Ms Primrose:

This letter is to advise you that Enron Oil & Gas Company has filed an application with the New Mexico Oil Conservation Division seeking the force pooling of all mineral interests to the base of the Morrow formation, in and under Section 11, Township 24 South, Range 35 East, N.M.P.M., Lea County, New Mexico. Enron Oil & Gas Company proposes to dedicate the referenced pooled unit to a well to be located at a standard location in said Section 11.

This application has been set for hearing before a Division Examiner on January 18, 1989. You are not required to attend this hearing, but as an owner of an interest that may be subject to pooling, you may appear and present testimony. Failure to appear at that time and become a party of record will preclude you from challenging this application at a later date.

Very truly yours,



WILLIAM F. CARR
ATTORNEY FOR ENRON OIL & GAS COMPANY
WFC:mlh

P-106 676 223

Heirs or devisees of Marie J. Murphy	
935 Washington Avenue	
Denver, Colorado 80270	
Postage	\$.25
Certified Fee	.85
Special Delivery Fee	
Restricted Delivery Fee	
Return Receipt showing to whom and Date Delivered	.90
Return Receipt showing to whom, Date and Address of Delivery	
TOTAL Postage and Fees	\$ 2.00
Postmark or Date December 27, 1988	

PS Form 3800, June 1985

CAMPBELL & BLACK, P.A.

LAWYERS

JACK M. CAMPBELL
BRUCE D. BLACK
MICHAEL B. CAMPBELL
WILLIAM F. CARR
BRADFORD C. BERGE
MARK F. SHERIDAN
J. SCOTT HALL
PETER N. IVES
JOHN H. BEMIS
MARTE D. LIGHTSTONE

GUADALUPE PLACE
SUITE 1 - 110 NORTH GUADALUPE
POST OFFICE BOX 2208
SANTA FE, NEW MEXICO 87504-2208
TELEPHONE: (505) 988-4421
TELECOPIER: (505) 983-6043

December 27, 1988

CERTIFIED MAIL
RETURN RECEIPT REQUESTED

Heirs of devisees of
Marie J. Murphy
935 Washington Avenue
Denver, Colorado 80270
or
c/o Lorraine Hilbert Fike
5616 Hampton Ridge
Houston, Texas 77069

Re: Application of Enron Oil & Gas Company for Compulsory
Pooling, Lea County, New Mexico

Dear Ms Primrose:

This letter is to advise you that Enron Oil & Gas Company has filed an application with the New Mexico Oil Conservation Division seeking the force pooling of all mineral interests to the base of the Morrow formation, in and under Section 11, Township 24 South, Range 35 East, N.M.P.M., Lea County, New Mexico. Enron Oil & Gas Company proposes to dedicate the referenced pooled unit to a well to be located at a standard location in said Section 11.

This application has been set for hearing before a Division Examiner on January 18, 1989. You are not required to attend this hearing, but as an owner of an interest that may be subject to pooling, you may appear and present testimony. Failure to appear at that time and become a party of record will preclude you from challenging this application at a later date.

Very truly yours,



WILLIAM F. CARR
ATTORNEY FOR ENRON OIL & GAS COMPANY
WFC:mlh

● **SENDER:** Complete items 1 and 2 when additional services are desired, and complete items 3 and 4. Put your address in the "RETURN TO" space on the reverse side. Failure to do this will prevent this card from being returned to you. The return receipt fee will provide you the name of the person delivered to and the date of delivery. For additional fees the following services are available. Consult postmaster for fees and check box(es) for additional service(s) requested.

1. ☒ Show to whom delivered, date, and address of addressee. 2. ☐ Restricted Delivery.

3. Article Addressed to:

Heirs or devisees of
Marie J. Murphy
c/o Lorraine H. Fike
5616 Hampton Ridge
Houston, Texas 77069

4. Article Number

P 106 676 224

Type of Service:

☒ Registered
☐ Certified ☐ Insured
☐ Express Mail ☐ COD

Always obtain signature of addressee or agent and **DATE DELIVERED.**

8. Addressee's Address (ONLY if requested and fee paid)

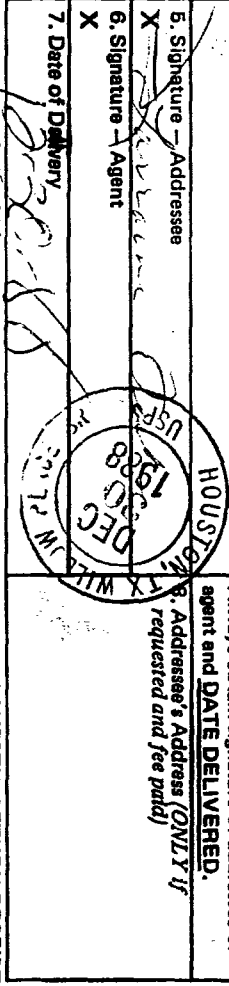
5. Signature - Addressee

6. Signature - Agent

7. Date of Delivery

PS Form 3811, Feb. 1986

DOMESTIC RETURN RECEIPT



P-106 676 224

Heirs or devisees of
Marie J. Murphy
c/o Lorraine H. Fike
5616 Hampton Ridge

Houston, Texas 77069	
Postage	1.25
Certified Fee	1.85
Special Delivery Fee	
Restricted Delivery Fee	
Return Receipt showing to whom and Date Delivered	.90
Return Receipt showing to whom Date and Address of Delivery	
TOTAL Postage and Fees	2.00
Postmark or Date December 27, 1988	

CAMPBELL & BLACK, P.A.
LAWYERS

JACK M. CAMPBELL
BRUCE D. BLACK
MICHAEL B. CAMPBELL
WILLIAM F. CARR
BRADFORD C. BERGE
MARK F. SHERIDAN
J. SCOTT HALL
PETER N. IVES
JOHN H. BEMIS
MARTE D. LIGHTSTONE

GUADALUPE PLACE
SUITE 1 - 110 NORTH GUADALUPE
POST OFFICE BOX 2208
SANTA FE, NEW MEXICO 87504-2208
TELEPHONE: (505) 988-4421
TELECOPIER: (505) 983-6043

December 27, 1988

CERTIFIED MAIL
RETURN RECEIPT REQUESTED

Sherwood H. Morgan

Tulsa, Oklahoma 74101


Re: Application of Enron Oil & Gas Company for Compulsory
Pooling, Lea County, New Mexico

Dear Mr. Morgan:

This letter is to advise you that Enron Oil & Gas Company has filed an application with the New Mexico Oil Conservation Division seeking the force pooling of all mineral interests to the base of the Morrow formation, in and under Section 11, Township 24 South, Range 35 East, N.M.P.M., Lea County, New Mexico. Enron Oil & Gas Company proposes to dedicate the referenced pooled unit to a well to be located at a standard location in said Section 11.

This application has been set for hearing before a Division Examiner on January 18, 1989. You are not required to attend this hearing, but as an owner of an interest that may be subject to pooling, you may appear and present testimony. Failure to appear at that time and become a party of record will preclude you from challenging this application at a later date.

Very truly yours,



WILLIAM F. CARR
ATTORNEY FOR ENRON OIL & GAS COMPANY
WFC:mlh

● **SENDER:** Complete items 1 and 2 when additional services are desired, and complete items 3 and 4. Put your address in the "RETURN TO" space on the reverse side. Failure to do this will prevent this card from being returned to you. The return receipt fee will provide you the name of the person delivered to and the date of delivery. For additional fees the following services are available. Consult postmaster for fees and check box(es) for additional service(s) requested.

1. ☒ Show to whom delivered, date, and addressee's address. 2. ☐ Restricted Delivery:

3. Article Addressed to: Sherwood H. Morgan
Tulsa, Oklahoma 74101

4. Article Number P 106 676 227

Type of Service: ☒ Registered ☐ Insured
☒ Certified ☐ COD
☐ Express Mail

Always obtain signature of addressee or agent and DATE DELIVERED.

5. Signature - Addressee *Mrs. Sherwood Morgan*

6. Signature - Agent *X*

7. Date of Delivery *1-6-88*

8. Addressee's Address (ONLY if requested and fee paid)

PS Form 3811, Feb. 1986 DOMESTIC RETURN RECEIPT

P-106 676 227

Sherwood H. Morgan

Tulsa, Oklahoma 74101	
Postage	.25
Certified Fee	.85
Special Delivery Fee	
Restricted Delivery Fee	
Return Receipt (showing name of addressee)	.90
Return Receipt (showing name of agent)	
TOTAL for tags and fees	2.00
Postmark or Date <i>December 27, 1988</i>	

CAMPBELL & BLACK, P.A.
LAWYERS

JACK M. CAMPBELL
BRUCE D. BLACK
MICHAEL B. CAMPBELL
WILLIAM F. CARR
BRADFORD C. BERGE
MARK F. SHERIDAN
J. SCOTT HALL
PETER N. IVES
JOHN H. BEMIS
MARTE D. LIGHTSTONE

GUADALUPE PLACE
SUITE 1 - 110 NORTH GUADALUPE
POST OFFICE BOX 2208
SANTA FE, NEW MEXICO 87504-2208
TELEPHONE: (505) 988-4421
TELECOPIER: (505) 983-6043

December 27, 1988

CERTIFIED MAIL
RETURN RECEIPT REQUESTED

Ellen Ann Wallace Williams
1801 Crestmont Court
Glendale, California 91208

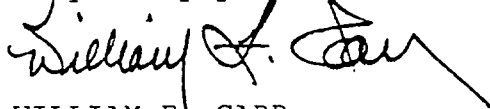
Re: Application of Enron Oil & Gas Company for Compulsory
Pooling, Lea County, New Mexico

Dear Ms Williams:

This letter is to advise you that Enron Oil & Gas Company has filed an application with the New Mexico Oil Conservation Division seeking the force pooling of all mineral interests to the base of the Morrow formation, in and under Section 11, Township 24 South, Range 35 East, N.M.P.M., Lea County, New Mexico. Enron Oil & Gas Company proposes to dedicate the referenced pooled unit to a well to be located at a standard location in said Section 11.

This application has been set for hearing before a Division Examiner on January 18, 1989. You are not required to attend this hearing, but as an owner of an interest that may be subject to pooling, you may appear and present testimony. Failure to appear at that time and become a party of record will preclude you from challenging this application at a later date.

Very truly yours,



WILLIAM F. CARR
ATTORNEY FOR ENRON OIL & GAS COMPANY
WFC:mlh

● **SENDER:** Complete items 1 and 2 when additional services are desired, and complete items 3 and 4.
 Put your address in the "RETURN TO" space on the reverse side. Failure to do this will prevent this card from being returned to you. The return receipt fee will provide you the name of the person delivered to and the date of delivery. For additional fees the following services are available. Consult postmaster for fees and check boxes for additional service(s) requested.
 1. ☒ Show to whom delivered, date, and addressee's address. 2. ☐ Restricted Delivery (Extra charge)

3. Article Addressed to: Ellen Ann Wallace Williams 1801 Crestmont Court Glendale, California 91203		4. Article Number P 106 676 237	
5. Signature - Addressee <i>Ellen Ann Williams</i>		Type of Service: <input checked="" type="checkbox"/> Registered <input type="checkbox"/> Insured <input checked="" type="checkbox"/> Certified <input type="checkbox"/> COD <input type="checkbox"/> Express Mail <input type="checkbox"/> Return Receipt for Merchandise Always obtain signature of addressee or agent and DATE DELIVERED.	
6. Signature - Agent X		8. Addressee's Address (ONLY if requested and fee paid)	
7. Date of Delivery 12/30/88			

PS Form 3811, Mar. 1988 * U.S.G.P.O. 1988-212-865 DOMESTIC RETURN RECEIPT

P-106 676 237

Ellen Ann Wallace Williams 1801 Crestmont Court Glendale, California 91208	
Postage	\$.25
Certified Fee	\$.65
Special Delivery Fee	
Restricted Delivery Fee	
Return Receipt showing to whom delivered	\$.90
Return Receipt showing to whom Date and Address of Delivery	
TOTAL Postage and Fees	\$ 2.00
Postmark or Date December 27, 1988	

CAMPBELL & BLACK, P.A.

LAWYERS

POST OFFICE BOX 2208

SANTA FE, NEW MEXICO 87504-2208

CERTIFIED

P-106 676 233


MAIL

NAME _____

1st Notice JAN 6 1989

2nd Notice _____

Return _____




Irene Ellett
c/o James D. Ellett
Post Office Box 10610
Reno, Nevada 89520

P-106 676 233


Irene Ellett c/o James D. Ellett	
Post Office Box 10610	
Reno, Nevada 89520	
Postage	\$.25
Certified Fee	.85
Special Delivery Fee	
Restricted Delivery Fee	
Return Receipt showing to whom and Date Delivered	.90
Return Receipt showing to whom Date, and Address of Delivery	
TOTAL Postage and Fees	\$ 2.00
Postmark or Date December 27, 1988	

PS Form 3800, June 1985



DEC 31 1988

POSTAGE DUE



CAMPBELL & BLACK, P.A.

LAWYERS

JACK M. CAMPBELL
BRUCE D. BLACK
MICHAEL B. CAMPBELL
WILLIAM F. CARR
BRADFORD C. BERGE
MARK F. SHERIDAN
J. SCOTT HALL
JOHN H. BEMIS
MARTE D. LIGHTSTONE
PATRICIA A. MATTHEWS

JEFFERSON PLACE
SUITE 1 - 110 NORTH GUADALUPE
POST OFFICE BOX 2208
SANTA FE, NEW MEXICO 87504-2208
TELEPHONE: (505) 988-4421
TELECOPIER: (505) 983-6043

December 27, 1988

CERTIFIED MAIL
RETURN RECEIPT REQUESTED

Irene Ellett
c/o James D. Ellett
Post Office Box 10610
Reno, Nevada 89520

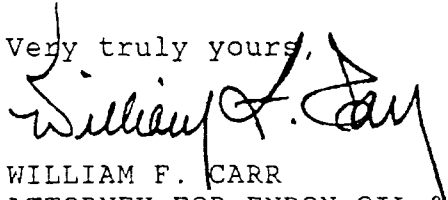
Re: Application of Enron Oil & Gas Company for Compulsory
Pooling, Lea County, New Mexico

Dear Ms Ellett:

This letter is to advise you that Enron Oil & Gas Company has filed an application with the New Mexico Oil Conservation Division seeking the force pooling of all mineral interests to the base of the Morrow formation, in and under Section 11, Township 24 South, Range 35 East, N.M.P.M., Lea County, New Mexico. Enron Oil & Gas Company proposes to dedicate the referenced pooled unit to a well to be located at a standard location in said Section 11.

This application has been set for hearing before a Division Examiner on January 18, 1989. You are not required to attend this hearing, but as an owner of an interest that may be subject to pooling, you may appear and present testimony. Failure to appear at that time and become a party of record will preclude you from challenging this application at a later date.

Very truly yours,



WILLIAM F. CARR
ATTORNEY FOR ENRON OIL & GAS COMPANY
WFC:mlh

CAMPBELL & BLACK, P.A.

LAWYERS

POST OFFICE BOX 2208

SANTA FE, NEW MEXICO 87504-2208

CERTIFIED

P-106 676 232

MAIL

NAME

1st Notice JAN 9 1989

2nd Notice

Return

Lillian Ellett Sawyer

15525 Mountain View Road

Desert Hot Springs, California 92240

Claim Check

131882

☐ Hold

Date

12-30
1ST Notice

2ND Notice

Return

Detached from
PS Form 3800-A,
Oct. 1985

SGM 25 020425C1 FWD TIME EXPI

SAWYER

164 W LEMON AVE #B

MONROVIA CA 91016-2810

RETURN TO SENDER

P-106 676 232

Lillian Ellett Sawyer	
15525 Mountain View Rd.,	
Desert Hot Springs, CA	
Postage 92240	\$.25
Certified Fee	.85
Special Delivery Fee	
Restricted Delivery Fee	
Return Receipt showing to whom and Date Delivered	.90
Return Receipt showing to whom Date and Address of Delivery	
TOTAL Postage and Fees	\$ 2.00
Postmark or Date December 27, 1988	

PS Form 3800, June 1985

CAMPBELL & BLACK, P.A.
LAWYERS

JACK M. CAMPBELL
BRUCE D. BLACK
MICHAEL B. CAMPBELL
WILLIAM F. CARR
BRADFORD C. BERGE
MARK F. SHERIDAN
J. SCOTT HALL
JOHN H. BEMIS
MARTE D. LIGHTSTONE
PATRICIA A. MATTHEWS

JEFFERSON PLACE
SUITE 1 - 110 NORTH GUADALUPE
POST OFFICE BOX 2208
SANTA FE, NEW MEXICO 87504-2208
TELEPHONE: (505) 988-4421
TELECOPIER: (505) 983-6043

December 27, 1988

CERTIFIED MAIL
RETURN RECEIPT REQUESTED

Lillian Ellett Sawyer
15525 Mountain View Road
Desert Hot Springs, California 92240


Re: Application of Enron Oil & Gas Company for Compulsory
Pooling, Lea County, New Mexico

Dear Ms Sawyer:

This letter is to advise you that Enron Oil & Gas Company has filed an application with the New Mexico Oil Conservation Division seeking the force pooling of all mineral interests to the base of the Morrow formation, in and under Section 11, Township 24 South, Range 35 East, N.M.P.M., Lea County, New Mexico. Enron Oil & Gas Company proposes to dedicate the referenced pooled unit to a well to be located at a standard location in said Section 11.

This application has been set for hearing before a Division Examiner on January 18, 1989. You are not required to attend this hearing, but as an owner of an interest that may be subject to pooling, you may appear and present testimony. Failure to appear at that time and become a party of record will preclude you from challenging this application at a later date.

Very truly yours,



WILLIAM F. CARR
ATTORNEY FOR ENRON OIL & GAS COMPANY
WFC:mlh

SENDER: Complete items 1 and 2 when additional services are desired, and complete items 3 and 4.

Put your address in the "RETURN TO" space on the reverse side. Failure to do this will prevent this card from being returned to you. The return receipt fee will provide you the name of the person delivered to and the date of delivery. For additional fees the following services are available. Consult postmaster for fees and check box(es) for additional service(s) requested.

1. ☒ Show to whom delivered, date, and addressee's address. 2. ☐ Restricted Delivery.

3. Article Addressed to:

First Roswell Company
Post Office Box 1180
Roswell, New Mexico 88202

4. Article Number

P 106 676 229

Type of Service:

☒ Registered
☐ Certified
☐ Insured
☐ COD
☐ Express Mail

Always obtain signature of addressee or agent and DATE DELIVERED.

8. Addressee's Address (ONLY if requested and fee paid)

Post 1180

5. Signature - Addressee

X

6. Signature - Agent

X *William Burke*

7. Date of Delivery

12/27/88

PS Form 3811, Feb. 1986 DOMESTIC RETURN RECEIPT

0-105 735 02 02

First Roswell Company
Post Office Box 1180
Roswell, New Mexico 88202

Postage	.25
Insurance	.85
Service Charge	
Registration Fee	
Postage Insurance	.90
Postage Insurance	2.00

December 27, 1988

POSTMASTER: Please do not write on this card

CAMPBELL & BLACK, P.A.
LAWYERS

JACK M. CAMPBELL
BRUCE D. BLACK
MICHAEL B. CAMPBELL
WILLIAM F. CARR
BRADFORD C. BERGE
MARK F. SHERIDAN
J. SCOTT HALL
JOHN H. BEMIS
MARTE D. LIGHTSTONE
PATRICIA A. MATTHEWS

JEFFERSON PLACE
SUITE 1 - 110 NORTH GUADALUPE
POST OFFICE BOX 2208
SANTA FE, NEW MEXICO 87504-2208
TELEPHONE: (505) 968-4421
TELECOPIER: (505) 963-6043

December 27, 1988

CERTIFIED MAIL
RETURN RECEIPT REQUESTED

First Roswell Company
Post Office Box 1160
Roswell, New Mexico 88201

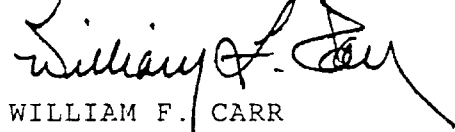
Re: Application of Enron Oil & Gas Company for Compulsory
Pooling, Lea County, New Mexico

Gentlemen:

This letter is to advise you that Enron Oil & Gas Company has filed an application with the New Mexico Oil Conservation Division seeking the force pooling of all mineral interests to the base of the Morrow formation, in and under Section 11, Township 24 South, Range 35 East, N.M.P.M., Lea County, New Mexico. Enron Oil & Gas Company proposes to dedicate the referenced pooled unit to a well to be located at a standard location in said Section 11.

This application has been set for hearing before a Division Examiner on January 18, 1989. You are not required to attend this hearing, but as an owner of an interest that may be subject to pooling, you may appear and present testimony. Failure to appear at that time and become a party of record will preclude you from challenging this application at a later date.

Very truly yours,



WILLIAM F. CARR
ATTORNEY FOR ENRON OIL & GAS COMPANY
WFC:mlh

SENDER: Complete items 1 and 2 when additional services are desired, and complete items 3 and 4. Put your address in the "RETURN TO" Space on the reverse side. Failure to do this will prevent this card from being returned to you. The return receipt fee will provide you the name of the person delivered to and the date of delivery. For additional fees the following services are available. Consult postmaster for fees and check box(es) for additional service(s) requested. 1. <input type="checkbox"/> Show to whom delivered, date, and addressee's address. 2. <input type="checkbox"/> Restricted Delivery (Extra charge)	
3. Article Addressed to: John W. Pilant & Jean H. Pilant Trustees of the John W. Pilant and Jean H. Pilant Family Trust c/o Jeffory L. Burr Ltd. 1900 E. Flamingo Rd., Suite 252 Las Vegas, Nevada 89119	4. Article Number 916676244
5. Signature - Address X	Type of Service: <input type="checkbox"/> Registered <input type="checkbox"/> Insured <input checked="" type="checkbox"/> Certified <input type="checkbox"/> COD <input type="checkbox"/> Express Mail <input type="checkbox"/> Return Receipt for Merchandise Always obtain signature of addressee or agent and DATE DELIVERED.
6. Signature - Agent X <i>M. Burr</i>	8. Addressee's Address (ONLY if requested and fee paid)
7. Date of Delivery 12-30-88	

PS Form 3811, Mar. 1988 * U.S.G.P.O. 1988-212-865 DOMESTIC RETURN RECEIPT

P-106 676 244

John W. Pilant & Jean Pilant
 Pilant Family Trust
 c/o Jeffory L. Burr Ltd.
 Suite 252
 1900 E. Flamingo Rd.,
 Las Vegas, Nevada 89119

Postage	25
Insurance	85
Registered Mail	
Return Receipt	90
Signature	2.00

December 27, 1988

CAMPBELL & BLACK, P.A.

LAWYERS

JACK M. CAMPBELL
BRUCE D. BLACK
MICHAEL B. CAMPBELL
WILLIAM F. CARR
BRADFORD C. BERGE
MARK F. SHERIDAN
J. SCOTT HALL
PETER N. IVES
JOHN H. BEMIS
MARTE D. LIGHTSTONE

GUADALUPE PLACE
SUITE 1 - 110 NORTH GUADALUPE
POST OFFICE BOX 2208
SANTA FE, NEW MEXICO 87504-2208
TELEPHONE: (505) 988-4421
TELECOPIER: (505) 983-6043

December 27, 1988

CERTIFIED MAIL
RETURN RECEIPT REQUESTED

John W. Pilant and Jean H. Pilant
Trustees of the John W. Pilant
and Jean H. Pilant Family Trust
dated September 23, 1986
c/o Jeffory L. Burr, Ltd.
1900 E. Flamingo Road
Suite 252
Las Vegas, Nevada 89119


Re: Application of Enron Oil & Gas Company for Compulsory
Pooling, Lea County, New Mexico

Gentlemen:

This letter is to advise you that Enron Oil & Gas Company has filed an application with the New Mexico Oil Conservation Division seeking the force pooling of all mineral interests to the base of the Morrow formation, in and under Section 11, Township 24 South, Range 35 East, N.M.P.M., Lea County, New Mexico. Enron Oil & Gas Company proposes to dedicate the referenced pooled unit to a well to be located at a standard location in said Section 11.

This application has been set for hearing before a Division Examiner on January 18, 1989. You are not required to attend this hearing, but as an owner of an interest that may be subject to pooling, you may appear and present testimony. Failure to appear at that time and become a party of record will preclude you from challenging this application at a later date.

Very truly yours,



WILLIAM F. CARR
ATTORNEY FOR ENRON OIL & GAS COMPANY
WFC:mlh

SENDER: Complete items 1 and 2 when additional services are desired, and complete items 3 and 4.

Put your address in the "RETURN TO" space on the reverse side. Failure to do this will prevent this card from being returned to you. The return receipt will provide you the name of the person delivered to and the date of delivery. For additional fees the following services are available. Consult postmaster for fees and check boxes for additional service(s) requested.

1. ☒ Show to whom delivered, date, and addressee's address. (Extra charge)

2. ☐ Restricted Delivery (Extra charge)

3. Article Addressed to: NCNB Texas, Trustee for Emma Gale Bartlett Trust 9516-00 Post Office Box 83000 Dallas, Texas 75283

4. Article Number P 106 676 234

Type of Service: ☐ Registered ☐ Insured ☒ Certified ☐ COD ☐ Return Receipt for Merchandise ☐ Express Mail

Always obtain signature of addressee or agent and DATE DELIVERED.

5. Signature - Address *Emma Gale Bartlett*

6. Signature - Agent *X*

7. Date of Delivery *X*

8. Addressee's Address (ONLY if requested and fee paid)

PS Form 3871, Mar. 1988 * U.S.G.P.O. 1988-212-865 DOMESTIC RETURN RECEIPT

P-106 676 234

NCNB Texas, Trustee for
Emma Gale Bartlett Trust
9516-00

Post Office Box 83000

Dallas, Texas 75283

Postage	.25
Certified Fee	.85
Special Delivery Fee	
Restricted Delivery Fee	
Return Receipt (showing to whom sent) fee	.90
Postage and Fees	2.00
Postmark or Date <i>December 27, 1988</i>	

CAMPBELL & BLACK, P.A.
LAWYERS

JACK M. CAMPBELL
BRUCE D. BLACK
MICHAEL B. CAMPBELL
WILLIAM F. CARR
BRADFORD C. BERGE
MARK F. SHERIDAN
J. SCOTT HALL
JOHN H. BEMIS
MARTE D. LIGHTSTONE
PATRICIA A. MATTHEWS

JEFFERSON PLACE
SUITE 1 - 110 NORTH GUADALUPE
POST OFFICE BOX 2208
SANTA FE, NEW MEXICO 87504-2208
TELEPHONE: (505) 988-4421
TELECOPIER: (505) 983-6043

December 27, 1988

CERTIFIED MAIL
RETURN RECEIPT REQUESTED

NCNB Texas, Trustee for
Emma Gale Bartlett Trust 9516-00
Post Office Box 83000
Dallas, Texas 75283


Re: Application of Enron Oil & Gas Company for Compulsory
Pooling, Lea County, New Mexico

Gentlemen:

This letter is to advise you that Enron Oil & Gas Company has filed an application with the New Mexico Oil Conservation Division seeking the force pooling of all mineral interests to the base of the Morrow formation, in and under Section 11, Township 24 South, Range 35 East, N.M.P.M., Lea County, New Mexico. Enron Oil & Gas Company proposes to dedicate the referenced pooled unit to a well to be located at a standard location in said Section 11.

This application has been set for hearing before a Division Examiner on January 18, 1989. You are not required to attend this hearing, but as an owner of an interest that may be subject to pooling, you may appear and present testimony. Failure to appear at that time and become a party of record will preclude you from challenging this application at a later date.

Very truly yours,



WILLIAM F. CARR
ATTORNEY FOR ENRON OIL & GAS COMPANY
WFC:mlh

● **SENDER:** Complete items 1 and 2 when additional services are desired, and complete items 3 and 4. Put your address in the "RETURN TO" space on the reverse side. Failure to do this will prevent this card from being returned to you. The return receipt fee will provide you the name of the person delivered to and the date of delivery. For additional fees the following services are available. Consult postmaster for fees and check box(es) for additional service(s) requested.

1. <input checked="" type="checkbox"/> Show to whom delivered, date, and addressee's address.		2. <input type="checkbox"/> Restricted Delivery.	
3. Article Addressed to: XY Ltd., Post Office Box 569 Roswell, New Mexico 88201		4. Article Number P 106 676 228	
		Type of Service: <input checked="" type="checkbox"/> Registered <input checked="" type="checkbox"/> Certified <input type="checkbox"/> Express Mail <input type="checkbox"/> Insured <input type="checkbox"/> COD	
5. Signature — Addressee X		Always obtain signature of addressee or agent and DATE DELIVERED.	
6. Signature — Agent X <i>[Signature]</i>		8. Addressee's Address (ONLY if requested and fee paid)	
7. Date of Delivery <i>12-30-58</i>			

PS Form 3811, Feb. 1986

DOMESTIC RETURN RECEIPT

XY Ltd.
Post Office Box 569
Roswell, New Mexico 88201

25
55
50
2.00
December 27, 1958

8-106 676 228

CAMPBELL & BLACK, P.A.

LAWYERS

JACK M. CAMPBELL
BRUCE D. BLACK
MICHAEL B. CAMPBELL
WILLIAM F. CARR
BRADFORD C. BERGE
MARK F. SHERIDAN
J. SCOTT HALL
PETER N. IVES
JOHN H. BEMIS
MARTE D. LIGHTSTONE

GUADALUPE PLACE
SUITE 1 - 110 NORTH GUADALUPE
POST OFFICE BOX 2208
SANTA FE, NEW MEXICO 87504-2208
TELEPHONE: (505) 988-4421
TELECOPIER: (505) 983-6043

December 27, 1988

CERTIFIED MAIL
RETURN RECEIPT REQUESTED

XY Ltd.
Post Office Box 569
Roswell, New Mexico 88201

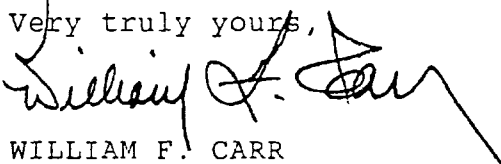
Re: Application of Enron Oil & Gas Company for Compulsory
Pooling, Lea County, New Mexico

Gentlemen:

This letter is to advise you that Enron Oil & Gas Company has filed an application with the New Mexico Oil Conservation Division seeking the force pooling of all mineral interests to the base of the Morrow formation, in and under Section 11, Township 24 South, Range 35 East, N.M.P.M., Lea County, New Mexico. Enron Oil & Gas Company proposes to dedicate the referenced pooled unit to a well to be located at a standard location in said Section 11.

This application has been set for hearing before a Division Examiner on January 18, 1989. You are not required to attend this hearing, but as an owner of an interest that may be subject to pooling, you may appear and present testimony. Failure to appear at that time and become a party of record will preclude you from challenging this application at a later date.

Very truly yours,


WILLIAM F. CARR
ATTORNEY FOR ENRON OIL & GAS COMPANY
WFC:mlh

CAMPBELL & BLACK, P.A.

LAWYERS

JACK M. CAMPBELL
BRUCE D. BLACK
MICHAEL B. CAMPBELL
WILLIAM F. CARR
BRADFORD C. BERGE
MARK F. SHERIDAN
J. SCOTT HALL
PETER N. IVES
JOHN H. BEMIS
MARTE D. LIGHTSTONE

GUADALUPE PLACE
SUITE 1 - 110 NORTH GUADALUPE
POST OFFICE BOX 2208
SANTA FE, NEW MEXICO 87504-2208
TELEPHONE: (505) 988-4421
TELECOPIER: (505) 983-6043

December 27, 1988

CERTIFIED MAIL
RETURN RECEIPT REQUESTED

Beatrice Bray Blackburn,
Joyce Blackburn Hart,
Edwin Robert Hart, Jr.,
Linda Hart Catterton,
Samuel Lloyd Hart,
Brenda Denise Hart Blevens,
William Otho Hart,
David Ray Hart and
Jason Gregory Hart
811 Cypress
Allen, Texas 75002

Re: Application of Enron Oil & Gas Company for Compulsory
Pooling, Lea County, New Mexico

To Whom it May Concern:

This letter is to advise you that Enron Oil & Gas Company has filed an application with the New Mexico Oil Conservation Division seeking the force pooling of all mineral interests to the base of the Morrow formation, in and under Section 11, Township 24 South, Range 35 East, N.M.P.M., Lea County, New Mexico. Enron Oil & Gas Company proposes to dedicate the referenced pooled unit to a well to be located at a standard location in said Section 11.

This application has been set for hearing before a Division Examiner on January 18, 1989. You are not required to attend this hearing, but as an owner of an interest that may be subject to pooling, you may appear and present testimony. Failure to appear at that time and become a party of record will preclude you from challenging this application at a later date.

Very truly yours,



WILLIAM F. CARR
ATTORNEY FOR ENRON OIL & GAS COMPANY
WFC:mlh

SENDER: Complete items 1 and 2 when additional services are desired, and complete items 3 and 4.

Put your address in the "RETURN TO" space on the reverse side. Failure to do this will prevent this card from being returned to you. The return receipt fee will provide you the name of the person delivered to and the date of delivery. For additional fees the following services are available. Consult postmaster for fees and check boxes for additional services requested.

1. ☐ Show to whom delivered, date, and addressee's address. 2. ☐ Restricted Delivery (Extra charge)

3. Article Addressed to: Beatrice Bray Blackburn, Joyce Blackburn Hart, Edwin Robert Hart, Linda Hart Catterton, Samuel L. Hart, Brenda D. Hart Blevens, William O. Hart, David R. Hart & Jason G. Hart 811 Cypress Allen, Texas 75002		4. Article Number P 106 676 238
5. Signature - Address <i>Beatrice Blackburn</i>		Types of Service: <input type="checkbox"/> Registered <input type="checkbox"/> Insured <input type="checkbox"/> Certified <input type="checkbox"/> COD <input type="checkbox"/> Express Mail <input type="checkbox"/> Return Receipt for Merchandise
6. Signature - Agent X <i>W. J. P. G.</i>		8. Addressee's Address (ONLY if requested and fee paid) <i>STAMP</i>
7. Date of Delivery 12-20-88		Always obtain signature of addressee or agent and DATE DELIVERED.

PS Form 3811, Mar. 1988 * U.S.G.P.O. 1988-212-865 DOMESTIC RETURN RECEIPT

P-106 676 238

Beatrice B. Blackburn,
Joyce Blackburn Hart, et al.

Street and No. 811 Cyoress	
City, State and ZIP Code Allen, Texas 75002	
Postage	.25
Certified Fee	.85
Special Delivery Fee	
Restricted Delivery Fee	
Return Receipt showing to whom and Date Delivered	.90
Return Receipt showing to whom Date and Address of Delivery	
TOTAL Postage and Fees	2.00
Postmark or Date December 27, 1988	