

KELLAHIN, KELLAHIN AND AUBREY

Attorneys at Law

El Patio - 117 North Guadalupe

Post Office Box 2265

Santa Fe, New Mexico 87504-2265

Telephone 982-4285
Area Code 505

W. Thomas Kellahin
Karen Aubrey

Jason Kellahin
Of Counsel

January 3, 1988

Mr. William J. LeMay
Director
Oil Conservation Division
310 Old Santa Fe Trail, Room 206
Santa Fe, New Mexico 87503

Case 9597 RECEIVED

JAN 4 1988

OIL CONSERVATION DIVISION

Re: Application of Meridian Oil, Inc.
for Compulsory Pooling *+ an Unweathered*
Well Name: Delhi Com #300
San Juan County, New Mexico

Coal Bed Meth Location

Dear Mr. LeMay:

On behalf of Meridian Oil, Inc., please find enclosed our Application for Compulsory Pooling which we would request be set for hearing on the next available Examiner's docket now scheduled for February 1, 1989.

By copy of this letter to all parties to be pooled, we are notifying them by certified mail-return receipt, that they have the right to appear at the hearing, to make a statement to the Division, to present evidence and cross-examine witnesses either in support of or in opposition to the Application. Those parties are directed to contact the Division or the applicant's attorney to determine what additional rights they may have. In addition, they are advised that the entry of a Compulsory Pooling Order will affect their right to share in the production from the subject well.

Very truly yours,


W. Thomas Kellahin

WTK/dm
Encl.

cc: Mr. Allen Alexander

Certified Mail-Return Receipt
to all parties listed on Exhibit A
of the Application, w/encl.

STATE OF NEW MEXICO
DEPARTMENT OF ENERGY AND MINERALS
OIL CONSERVATION DIVISION

RECEIVED

JAN 11 1978

OIL CONSERVATION DIVISION

IN THE MATTER OF THE APPLICATION
OF MERIDIAN OIL, INC. FOR
COMPULSORY POOLING AND FOR
AN EXCEPTION TO RULE 7 OF
ORDER R-8768
SAN JUAN COUNTY, NEW MEXICO

CASE: 9597

A P P L I C A T I O N

COMES NOW, MERIDIAN OIL, INC., by and through its attorneys, Kellahin, Kellahin and Aubrey, and in accordance with Section 70-2-17(c) NMSA (1978) applies to the New Mexico Oil Conservation Division for an order pooling all mineral interest in the Basin Fruitland Coal Gas Pool underlying the W/2 of Section 16, T30N, R8W, San Juan County, New Mexico. The above described unit is to be dedicated to its Delhi Com #300 Well to be drilled to a depth of approximately 2600 feet at an off pattern well location in said Section 16, and in support thereof would show:

1. Applicant is a working interest owner in the W/2 of Section 16, T30N R8W.
2. Applicant desires to drill a well at an off pattern location 790 feet FNL and 1165 feet FWL in the NW/4 NW/4 of the Section 16.

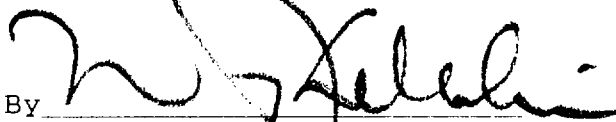
3. Applicant, has sought a voluntary agreement with all those parties shown on Exhibit "A" for the formation of appropriate spacing and proration unit as shown on Exhibit B for the drilling of the subject well but has been unable to obtain a voluntary agreement.

4. Pursuant to the Division notice requirements, applicant has notified all those parties shown on Exhibit "A" of this application for compulsory pooling and the applicant's request for a hearing before the Division to be set on February 1, 1988.

5. In order to obtain its just and equitable share of the potential production underlying the above tract, applicant needs an order pooling the mineral interests involved in order to protect applicant's correlative rights and prevent waste.

WHEREFORE, applicant prays that this application be set for hearing before the Division's duly appointed examiner, and that after notice and hearing as required by law, the Division enter its order pooling the mineral interest described herein. Applicant further prays that it be named operator of the well, and that the order make provisions for applicant to recover out of production its costs of drilling, completing and equipping the subject well, costs of operation, including costs of supervision, and a risk factor in the amount of 200% for the drilling and completing of the well, for such other and further relief as may be proper.

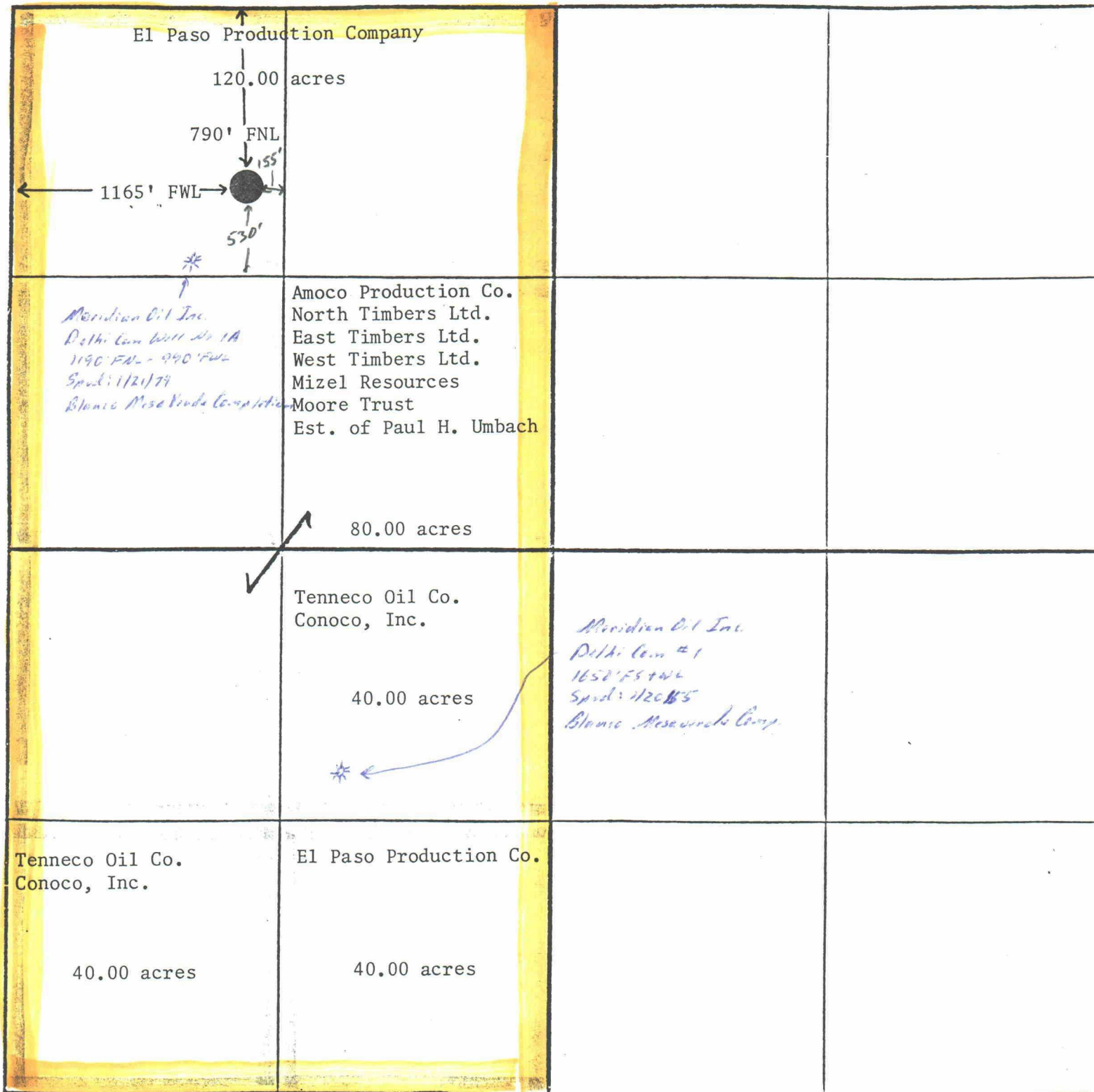
Respectfully submitted,

A handwritten signature in dark ink, appearing to read 'W. Thomas Kellahin', written over a horizontal line.

By

W. Thomas Kellahin
Kellahin, Kellahin & Aburey
P.O. Box 2265
Santa Fe, New Mexico 87504

(505) 982-4285



- Standard 640 acre Section

DELHI COM #300

Meridian Oil Inc.	Operator
c/o Land Department	
Meridian Oil Production Inc.	
P.O. Box 4289	
Farmington, New Mexico 87499-4289	
 El Paso Production Company	 50.000000%
c/o Land Department	
Meridian Oil Production Inc.	
P.O. Box 4289	
Farmington, New Mexico 87499-4289	
 Tenneco Oil Company	 12.500000%
Post Office Box 3249	
Englewood, Colorado 80155	
 Conoco, Inc.	 10.875000%
Post Office Box 460	
Hobbs, New Mexico 88240	
 FMP Operating Company	 1.625000%
Post Office Box 60004	
New Orleans, Louisiana 70160	
 Mizel Resources	 2.812500%
6560 East 41st Street	
Tulsa, Oklahoma	
 Lee Wayne Moore and Jo Ann Montgomery Moore,	 2.250000%
Trustees of the Lee Wayne and Jo Ann	
Montgomery Moore Trust	
403 North Marlenfeld	
Midland, Texas 79701	
 Robert Umbach, Personal Representative	 0.625000%
of the Estate of Paul H. Umbach, Deceased	
Post Office Box 1648	
Boulder, Colorado 80306	
 Amoco Production Company	 16.415625%
Post Office Box 800	
Denver, Colorado 80201	

REVISED: October 6, 1988

North Timbers Limited Partnership c/o Cross Timbers Production Company 810 Houston Street, Suite 2000 Fort Worth, Texas 76102	1.931250%
--	-----------

East Timbers Limited Partnership c/o Cross Timbers Production Company 810 Houston Street, Suite 2000 Fort Worth, Texas 76102	0.656625%
---	-----------

West Timbers Limited Partnership c/o Cross Timbers Production Company 810 Houston Street, Suite 2000 Fort Worth, Texas 76102	0.309000%
---	-----------

KELLAHIN, KELLAHIN AND AUBREY

Attorneys at Law

El Patio - 117 North Guadalupe

Post Office Box 2265

Santa Fe, New Mexico 87504-2265

Telephone 982-4285
Area Code 505

W. Thomas Kellahin
Karen Aubrey

Jason Kellahin
Of Counsel

January 3, 1988

Mr. William J. LeMay
Director
Oil Conservation Division
310 Old Santa Fe Trail, Room 206
Santa Fe, New Mexico 87503

Re: Application of Meridian Oil, Inc.
for Compulsory Pooling
Well Name: Delhi Com #300
San Juan County, New Mexico

RECEIVED
JAN 4 1988
OIL CONSERVATION DIVISION
Case 9597

Dear Mr. LeMay:

On behalf of Meridian Oil, Inc., please find enclosed our Application for Compulsory Pooling which we would request be set for hearing on the next available Examiner's docket now scheduled for February 1, 1989.

By copy of this letter to all parties to be pooled, we are notifying them by certified mail-return receipt, that they have the right to appear at the hearing, to make a statement to the Division, to present evidence and cross-examine witnesses either in support of or in opposition to the Application. Those parties are directed to contact the Division or the applicant's attorney to determine what additional rights they may have. In addition, they are advised that the entry of a Compulsory Pooling Order will affect their right to share in the production from the subject well.

Very truly yours,

Original signed by

W. THOMAS KELLAHIN

W. Thomas Kellahin

WTK/dm
Encl.

cc: Mr. Allen Alexander

Certified Mail-Return Receipt
to all parties listed on Exhibit A
of the Application, w/encl.

STATE OF NEW MEXICO
DEPARTMENT OF ENERGY AND MINERALS
OIL CONSERVATION DIVISION

RECEIVED

JAN 4 1989

OIL CONSERVATION DIVISION

IN THE MATTER OF THE APPLICATION
OF MERIDIAN OIL, INC. FOR
COMPULSORY POOLING AND FOR
AN EXCEPTION TO RULE 7 OF
ORDER R-8768
SAN JUAN COUNTY, NEW MEXICO

CASE: 9597

A P P L I C A T I O N

COMES NOW, MERIDIAN OIL, INC., by and through its attorneys, Kellahin, Kellahin and Aubrey, and in accordance with Section 70-2-17(c) NMSA (1978) applies to the New Mexico Oil Conservation Division for an order pooling all mineral interest in the Basin Fruitland Coal Gas Pool underlying the W/2 of Section 16, T30N, R8W, San Juan County, New Mexico. The above described unit is to be dedicated to its Delhi Com #300 Well to be drilled to a depth of approximately 2600 feet at an off pattern well location in said Section 16, and in support thereof would show:

1. Applicant is a working interest owner in the W/2 of Section 16, T30N R8W.
2. Applicant desires to drill a well at an off pattern location 790 feet FNL and 1165 feet FWL in the NW/4 NW/4 of the Section 16.

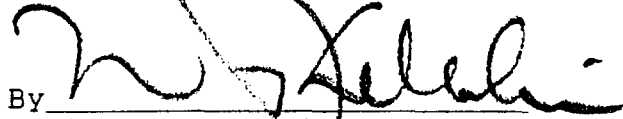
3. Applicant, has sought a voluntary agreement with all those parties shown on Exhibit "A" for the formation of appropriate spacing and proration unit as shown on Exhibit B for the drilling of the subject well but has been unable to obtain a voluntary agreement.

4. Pursuant to the Division notice requirements, applicant has notified all those parties shown on Exhibit "A" of this application for compulsory pooling and the applicant's request for a hearing before the Division to be set on February 1, 1988.

5. In order to obtain its just and equitable share of the potential production underlying the above tract, applicant needs an order pooling the mineral interests involved in order to protect applicant's correlative rights and prevent waste.

WHEREFORE, applicant prays that this application be set for hearing before the Division's duly appointed examiner, and that after notice and hearing as required by law, the Division enter its order pooling the mineral interest described herein. Applicant further prays that it be named operator of the well, and that the order make provisions for applicant to recover out of production its costs of drilling, completing and equipping the subject well, costs of operation, including costs of supervision, and a risk factor in the amount of 200% for the drilling and completing of the well, for such other and further relief as may be proper.

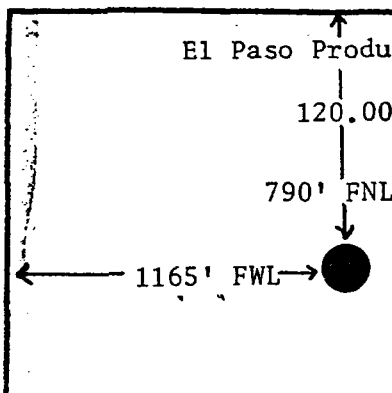
Respectfully submitted,



By

W. Thomas Kellahin
Kellahin, Kellahin & Aburey
P.O. Box 2265
Santa Fe, New Mexico 87504

(505) 982-4285

<p>El Paso Production Company</p> <p>120.00 acres</p> <p>790' FNL</p> <p>1165' FWL</p> 			
	<p>Amoco Production Co. North Timbers Ltd. East Timbers Ltd. West Timbers Ltd. Mizel Resources Moore Trust Est. of Paul H. Umbach</p>		
	<p>80.00 acres</p> <p>Tenneco Oil Co. Conoco, Inc.</p> <p>40.00 acres</p>		
<p>Tenneco Oil Co. Conoco, Inc.</p> <p>40.00 acres</p>	<p>El Paso Production Co.</p> <p>40.00 acres</p>		

Meridian Oil Inc.	Operator
c/o Land Department	
Meridian Oil Production Inc.	
P.O. Box 4289	
Farmington, New Mexico 87499-4289	
El Paso Production Company	50.000000%
c/o Land Department	
Meridian Oil Production Inc.	
P.O. Box 4289	
Farmington, New Mexico 87499-4289	
Tenneco Oil Company	12.500000%
Post Office Box 3249	
Englewood, Colorado 80155	
Conoco, Inc.	10.875000%
Post Office Box 460	
Hobbs, New Mexico 88240	
FMP Operating Company	1.625000%
Post Office Box 60004	
New Orleans, Louisiana 70160	
Mizel Resources	2.812500%
6560 East 41st Street	
Tulsa, Oklahoma	
Lee Wayne Moore and Jo Ann Montgomery Moore,	2.250000%
Trustees of the Lee Wayne and Jo Ann	
Montgomery Moore Trust	
403 North Marienfeld	
Midland, Texas 79701	
Robert Umbach, Personal Representative	0.625000%
of the Estate of Paul H. Umbach, Deceased	
Post Office Box 1648	
Boulder, Colorado 80306	
Amoco Production Company	16.415625%
Post Office Box 800	
Denver, Colorado 80201	

REVISED: October 6, 1988

North Timbers Limited Partnership
c/o Cross Timbers Production Company
810 Houston Street, Suite 2000
Fort Worth, Texas 76102

1.931250%

East Timbers Limited Partnership
c/o Cross Timbers Production Company
810 Houston Street, Suite 2000
Fort Worth, Texas 76102

0.656625%

West Timbers Limited Partnership
c/o Cross Timbers Production Company
810 Houston Street, Suite 2000
Fort Worth, Texas 76102

0.309000%

KELLAHIN, KELLAHIN AND AUBREY

Attorneys at Law

El Patio - 117 North Guadalupe

Post Office Box 2265

Santa Fe, New Mexico 87504-2265

Telephone 982-4285

Area Code 505

W. Thomas Kellahin
Karen Aubrey

Jason Kellahin
Of Counsel

January 3, 1988

RECEIVED

JAN 4 1988

OIL CONSERVATION DIVISION

Case 9597

Mr. William J. LeMay
Director
Oil Conservation Division
310 Old Santa Fe Trail, Room 206
Santa Fe, New Mexico 87503

Re: Application of Meridian Oil, Inc.
for Compulsory Pooling
Well Name: Delhi Com #300
San Juan County, New Mexico

Dear Mr. LeMay:

On behalf of Meridian Oil, Inc., please find enclosed our Application for Compulsory Pooling which we would request be set for hearing on the next available Examiner's docket now scheduled for February 1, 1989.

By copy of this letter to all parties to be pooled, we are notifying them by certified mail-return receipt, that they have the right to appear at the hearing, to make a statement to the Division, to present evidence and cross-examine witnesses either in support of or in opposition to the Application. Those parties are directed to contact the Division or the applicant's attorney to determine what additional rights they may have. In addition, they are advised that the entry of a Compulsory Pooling Order will affect their right to share in the production from the subject well.

Very truly yours,

Original signed by

W. THOMAS KELLAHIN

W. Thomas Kellahin

WTK/dm
Encl.

cc: Mr. Allen Alexander

Certified Mail-Return Receipt
to all parties listed on Exhibit A
of the Application, w/encl.

STATE OF NEW MEXICO
DEPARTMENT OF ENERGY AND MINERALS
OIL CONSERVATION DIVISION

RECEIVED

JAN 11 1978

OIL CONSERVATION DIVISION

IN THE MATTER OF THE APPLICATION
OF MERIDIAN OIL, INC. FOR
COMPULSORY POOLING AND FOR
AN EXCEPTION TO RULE 7 OF
ORDER R-8768
SAN JUAN COUNTY, NEW MEXICO

CASE: 9597

A P P L I C A T I O N

COMES NOW, MERIDIAN OIL, INC., by and through its attorneys, Kellahin, Kellahin and Aubrey, and in accordance with Section 70-2-17(c) NMSA (1978) applies to the New Mexico Oil Conservation Division for an order pooling all mineral interest in the Basin Fruitland Coal Gas Pool underlying the W/2 of Section 16, T30N, R8W, San Juan County, New Mexico. The above described unit is to be dedicated to its Delhi Com #300 Well to be drilled to a depth of approximately 2600 feet at an off pattern well location in said Section 16, and in support thereof would show:

1. Applicant is a working interest owner in the W/2 of Section 16, T30N R8W.
2. Applicant desires to drill a well at an off pattern location 790 feet FNL and 1165 feet FWL in the NW/4 NW/4 of the Section 16.


3. Applicant, has sought a voluntary agreement with all those parties shown on Exhibit "A" for the formation of appropriate spacing and proration unit as shown on Exhibit B for the drilling of the subject well but has been unable to obtain a voluntary agreement.

4. Pursuant to the Division notice requirements, applicant has notified all those parties shown on Exhibit "A" of this application for compulsory pooling and the applicant's request for a hearing before the Division to be set on February 1, 1988.

5. In order to obtain its just and equitable share of the potential production underlying the above tract, applicant needs an order pooling the mineral interests involved in order to protect applicant's correlative rights and prevent waste.

WHEREFORE, applicant prays that this application be set for hearing before the Division's duly appointed examiner, and that after notice and hearing as required by law, the Division enter its order pooling the mineral interest described herein. Applicant further prays that it be named operator of the well, and that the order make provisions for applicant to recover out of production its costs of drilling, completing and equipping the subject well, costs of operation, including costs of supervision, and a risk factor in the amount of 200% for the drilling and completing of the well, for such other and further relief as may be proper.

Respectfully submitted,



By

W. Thomas Kellahin
Kellahin, Kellahin & Aburey
P.O. Box 2265
Santa Fe, New Mexico 87504

(505) 982-4285

SECTION 16 TOWNSHIP 30N RANGE 8W COUNTY San Juan STATE NM

El Paso Production Company

120.00 acres

790' FNL

1165' FWL

Amoco Production Co.
North Timbers Ltd.
East Timbers Ltd.
West Timbers Ltd.
Mizel Resources
Moore Trust
Est. of Paul H. Umbach

80.00 acres

Tenneco Oil Co.
Conoco, Inc.

40.00 acres

Tenneco Oil Co.
Conoco, Inc.

40.00 acres

El Paso Production Co.

40.00 acres

DELHI COM #300

Meridian Oil Inc.	Operator
c/o Land Department	
Meridian Oil Production Inc.	
P.O. Box 4289	
Farmington, New Mexico 87499-4289	
El Paso Production Company	50.000000%
c/o Land Department	
Meridian Oil Production Inc.	
P.O. Box 4289	
Farmington, New Mexico 87499-4289	
Tenneco Oil Company	12.500000%
Post Office Box 3249	
Englewood, Colorado 80155	
Conoco, Inc.	10.875000%
Post Office Box 460	
Hobbs, New Mexico 88240	
FMP Operating Company	1.625000%
Post Office Box 60004	
New Orleans, Louisiana 70160	
Mizel Resources	2.812500%
6560 East 41st Street	
Tulsa, Oklahoma	
Lee Wayne Moore and Jo Ann Montgomery Moore,	2.250000%
Trustees of the Lee Wayne and Jo Ann	
Montgomery Moore Trust	
403 North Marienfeld	
Midland, Texas 79701	
Robert Umbach, Personal Representative	0.625000%
of the Estate of Paul H. Umbach, Deceased	
Post Office Box 1648	
Boulder, Colorado 80306	
Amoco Production Company	16.415625%
Post Office Box 800	
Denver, Colorado 80201	

REVISED: October 6, 1988

North Timbers Limited Partnership
c/o Cross Timbers Production Company
810 Houston Street, Suite 2000
Fort Worth, Texas 76102

1.931250%

East Timbers Limited Partnership
c/o Cross Timbers Production Company
810 Houston Street, Suite 2000
Fort Worth, Texas 76102

0.656625%

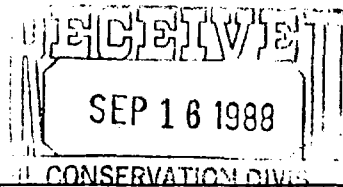
West Timbers Limited Partnership
c/o Cross Timbers Production Company
810 Houston Street, Suite 2000
Fort Worth, Texas 76102

0.309000%

30-045-27071 ✓

NO. OF COPIES RECEIVED	
DISTRIBUTION	
SANTA FE	
FILE	
U.S.G.S.	
LAND OFFICE	
OPERATOR	

NEW MEXICO OIL CONSERVATION COMMISSION

Form C-101
Revised 1-4-65

5A. Indicate Type of Lease STATE <input checked="" type="checkbox"/> FEE <input type="checkbox"/>
5. State Oil & Gas Lease No. B-10938-34
7. Unit Agreement Name
8. Farm or Lease Name Delhi Com
9. Well No. 300
10. Field and Pool, or Wildcat Undes. Fruitland Coal
12. County San Juan
19. Proposed Depth 2637
19A. Formation Fruitland
20. Rotary or C.T. Rotary
21. Elevations (Show whether DF, RT, etc.) 5835' GL
21A. Kind & Status Plug. Bond statewide
21B. Drilling Contractor
22. Approx. Date Work will start

APPLICATION FOR PERMIT TO DRILL, DEEPEN, OR PLUG BACK

1a. Type of Work b. Type of Well OIL WELL <input type="checkbox"/> GAS WELL <input checked="" type="checkbox"/> OTHER <input type="checkbox"/>	DRILL <input checked="" type="checkbox"/> DEEPEN <input type="checkbox"/> PLUG BACK <input type="checkbox"/>
2. Name of Operator Meridian Oil Inc.	3. Address of Operator PO Box 4289, Farmington, NM 87499
4. Location of Well UNIT LETTER <u>D</u> LOCATED <u>790</u> FEET FROM THE <u>North</u> LINE AND <u>1165</u> FEET FROM THE <u>West</u> LINE OF SEC. <u>16</u> TWP. <u>30N</u> RGE. <u>8W</u> NMPM	5. State Oil & Gas Lease No. B-10938-34
6. State Oil & Gas Lease No. B-10938-34	7. Unit Agreement Name
8. Farm or Lease Name Delhi Com	9. Well No. 300
10. Field and Pool, or Wildcat Undes. Fruitland Coal	12. County San Juan
19. Proposed Depth 2637	19A. Formation Fruitland
20. Rotary or C.T. Rotary	21. Elevations (Show whether DF, RT, etc.) 5835' GL
21A. Kind & Status Plug. Bond statewide	21B. Drilling Contractor
22. Approx. Date Work will start	

23.

PROPOSED CASING AND CEMENT PROGRAM

SIZE OF HOLE	SIZE OF CASING	WEIGHT PER FOOT	SETTING DEPTH	SACKS OF CEMENT	EST. TOP
12 1/4"	9 5/8"	32.3#	200'	130 cu.ft.	circ. surface
8 3/4"	7"	20.0#	2425	293 cu.ft.	cover Ojo Alamo
6 1/4"	5 1/2"	23.0#	2637'	do not cement	

The Fruitland Coal formation will be completed.

A 3000 psi WP and 6000 psi test double gate preventer equipped with blind and pipe rams will be used for blow out prevention on this well.

This gas is dedicated.

The NW/4 of Section 16 is dedicated to this well.

RECEIVED
SEP 13 1988
OIL CON. DIV
DIST. 2

IN ABOVE SPACE DESCRIBE PROPOSED PROGRAM: IF PROPOSAL IS TO DEEPEN OR PLUG BACK, GIVE DATA ON PRESENT PRODUCTIVE ZONE AND PROPOSED NEW PRODUCTIVE ZONE. GIVE BLOWOUT PREVENTER PROGRAM, IF ANY.

I hereby certify that the information above is true and complete to the best of my knowledge and belief.

Signed [Signature] Title Regulatory Affairs Date 9-12-88
(This space for State Use) 9-15-88

APPROVED BY [Signature] TITLE DEPUTY OIL & GAS INSPECTOR, DIST. #3 DATE SEP 15 1988
CONDITIONS OF APPROVAL, IF ANY:

NEW MEXICO
MINERALS DEPARTMENT

OIL CONSERVATION DIVISION
P. O. BOX 2088
SANTA FE, NEW MEXICO 87501

Form C-102
Revised 10-1-78

All distances must be from the outer boundaries of the Section.

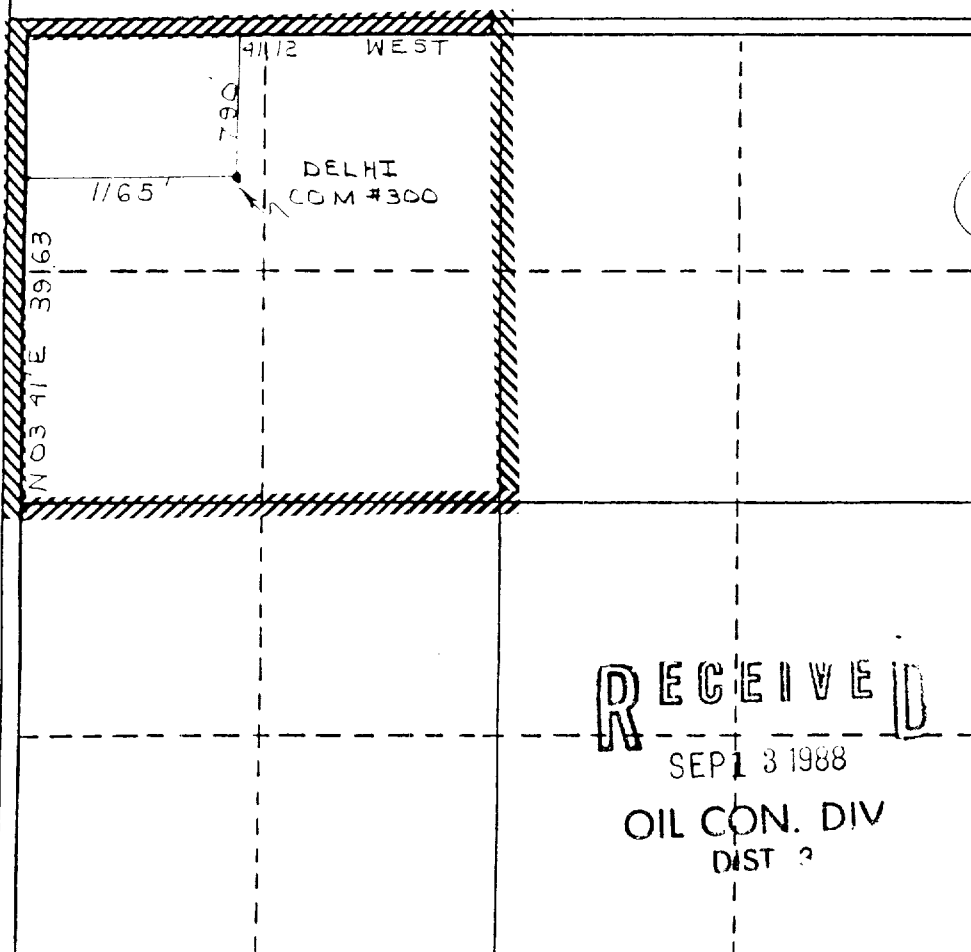
Meridian Oil Company			Lease Delhi COM (B-10938-34)		Well No. 300
Unit Letter D	Section 16	Township T30N	Range R8W	County San Juan County	
Actual Footage Location of Well: 790 feet from the North line and 1165 feet from the West line					
Ground Level Elev. 5835	Producing Formation Fruitland Coal		Pool Undesignated		Dedicated Acreage: 160 Acres

1. Outline the acreage dedicated to the subject well by colored pencil or hachure marks on the plat below.
2. If more than one lease is dedicated to the well, outline each and identify the ownership thereof (both as to working interest and royalty).
3. If more than one lease of different ownership is dedicated to the well, have the interests of all owners been consolidated by communitization, unitization, force-pooling, etc?

☒ Yes ☐ No If answer is "yes," type of consolidation communitization

If answer is "no," list the owners and tract descriptions which have actually been consolidated. (Use reverse side of this form if necessary.)

No allowable will be assigned to the well until all interests have been consolidated (by communitization, unitization, forced-pooling, or otherwise) or until a non-standard unit, eliminating such interests, has been approved by the Division.



RECEIVED
SEP 13 1988
OIL CON. DIV
DIST 3

CERTIFICATION


I hereby certify that the information contained herein is true and complete to the best of my knowledge and belief.

Name
Regulatory Affairs

Position
Meridian Oil Inc.

Company
9-12-88

Date



Registered Professional
Land Surveyor

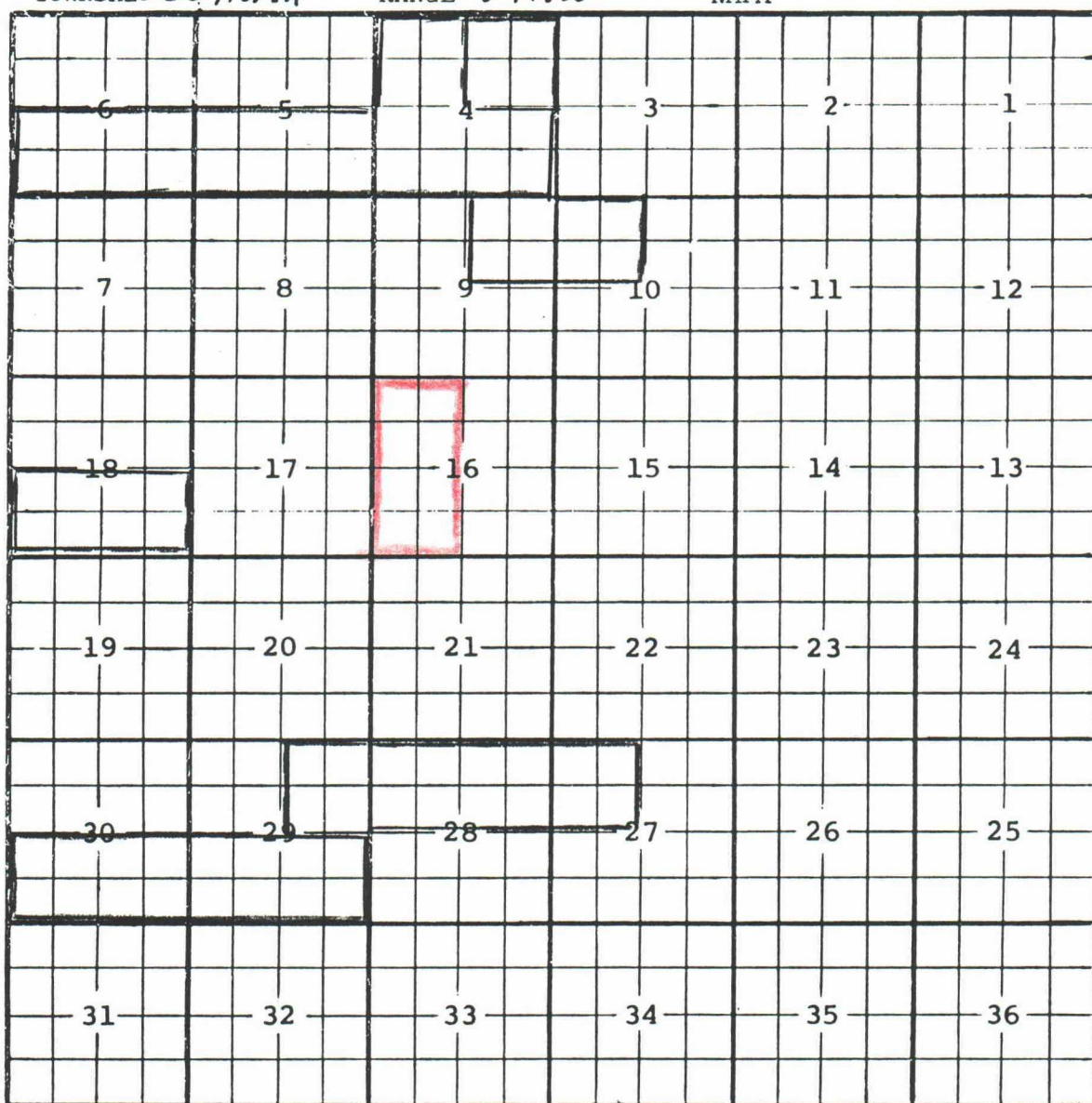
Date Surveyed
July 25, 1988

Registered Land Surveyor
R. Howard Daggett

Certificate No.
9679

COUNTY San JuanPOOL Blanco - Fruitland SANDTOWNSHIP 30 NorthRANGE 8 West

NMFM



Description: $\frac{S}{2}$ Sec. 29; $\frac{S}{2}$ Sec. 30 (R-4311, 6-1-72)

Ext: $\frac{S}{2}$ and $\frac{NW}{4}$ Sec. 4, $\frac{S}{2}$ Sec. 5, $\frac{S}{2}$ Sec. 6, $\frac{S}{2}$ Sec. 18 (R-8180, 3-14-86)

Ext: $\frac{NE}{4}$ Sec. 4, $\frac{NE}{4}$ Sec. 9, $\frac{NW}{4}$ Sec. 10, $\frac{NW}{4}$ Sec. 27, $\frac{N}{2}$ Sec. 28, $\frac{NE}{4}$ Sec. 29

(R-8273, 8-6-86) REDESIGNATED (R-8869, 10/17/88)