

MERIDIAN OIL

Case No. 9730

August 8, 1989

RECEIVED

AUG 18 1989

OIL CONSERVATION DIV.
SANTA FE

Mr. William LeMay
New Mexico Oil Conservation Division
Post Office Box 2088
Santa Fe, New Mexico 87504

Dear Mr. LeMay:

This is a request for administrative approval for a non-standard proration unit for a gas well location in the Basin Fruitland Coal Pool.

El Paso Natural Gas Co.'s Allison Unit #133 is located at 790' from the North line and 2490' from the East line of Section 7, T-32-N, R-6-W, San Juan County, New Mexico.

A copy of this application is being submitted to all offset operators by certified mail with a request that they furnish your Santa Fe office with a Waiver of Objection, and return one copy to this office.

A plat showing the proposed well location and configuration of Section 7 and Section 8, along with an ownership plat, are attached.

Sincerely yours,


Peggy Bradfield

encl.

WAIVER

Tiffany Gas Company hereby waives objection to El Paso Natural Gas Company's application for a non-standard proration unit for their Allison Unit #133 as proposed above.

By: _____

Date: _____

xc: Tiffany Gas

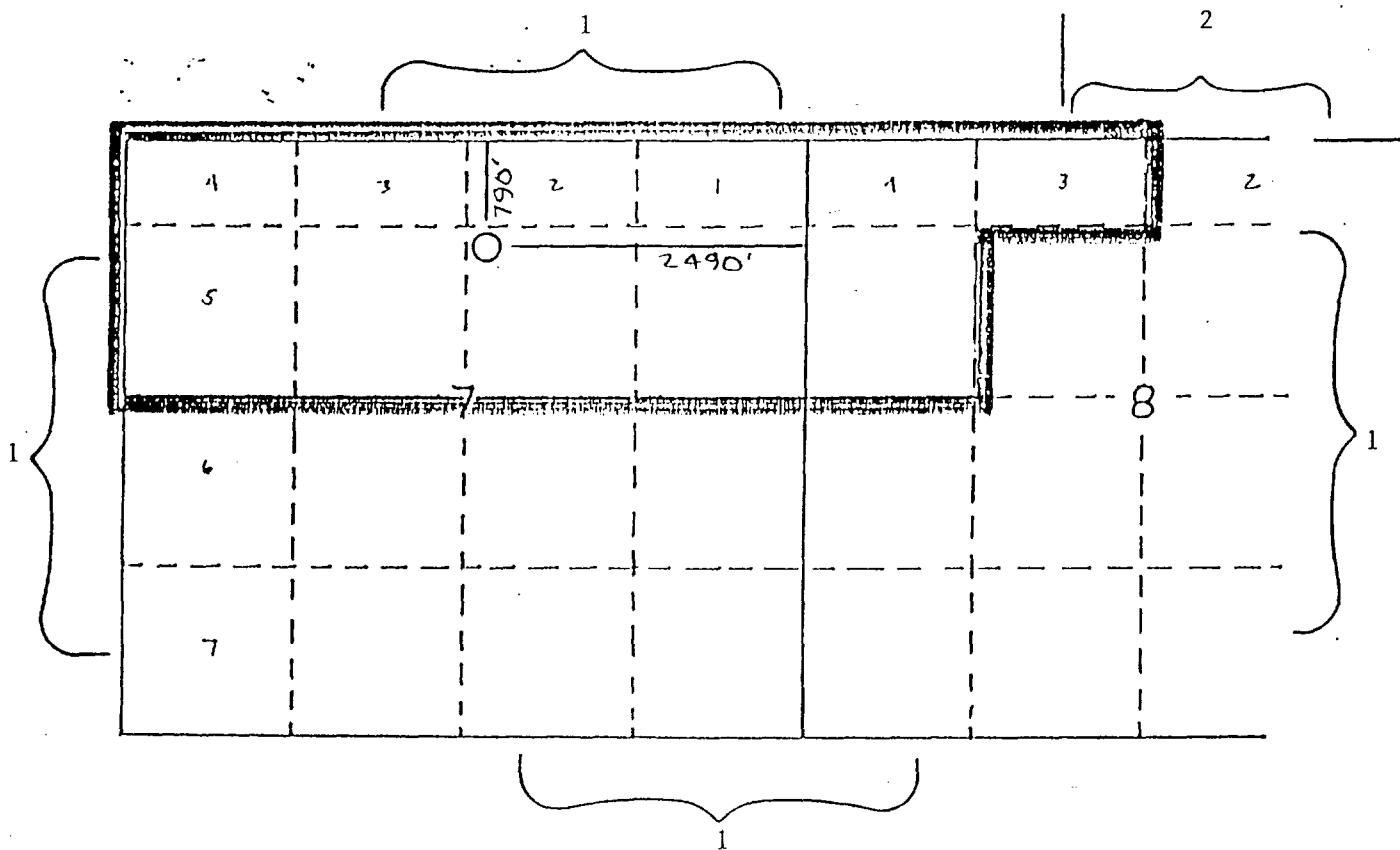
MERIDIAN OIL INC

Well Name Allison Unit #133

Footage 790' FNL; 2490' FEL

APPLICATION FOR NON-STANDARD PRORATION UNIT

County San Juan State New Mexico Section 7 Township 32N Range 6W



Remarks 1) Meridian Oil Inc.
2) Tiffany Gas Company

Operator Meridian Oil Inc.		Lease Allison Unit (Fee)		Well No. 133
Unit Letter G	Section 7	Township 32 North	Range 6 West	County San Juan
Actual Footage Location of Well: 1130 feet from the North line and 1490 feet from the East line				
Ground Level Elev. 6253'	Producing Formation Fruitland Coal	Pool Basin	Dedicated Acreage: 308.78	

1. Outline the acreage dedicated to the subject well by colored pencil or hachure marks on the plat below.
2. If more than one lease is dedicated to the well, outline each and identify the ownership thereof (both as to working interest and royalty).
3. If more than one lease of different ownership is dedicated to the well, have the interests of all owners been consolidated by communitization, unitization, force-pooling, etc?

☐ Yes ☐ No If answer is "yes," type of consolidation unitization

If answer is "no," list the owners and tract descriptions which have actually been consolidated. (Use reverse side of this form if necessary.)

No allowable will be assigned to the well until all interests have been consolidated (by communitization, unitization, forced-pooling, or otherwise) or until a non-standard unit, eliminating such interests, has been approved by the Division.

CERTIFICATION

I hereby certify that the information contained herein is true and complete to best of my knowledge and belief.

Name

Regulatory Affairs

Position

Meridian Oil Inc.

Company

11-8-88

Date

I hereby certify that the well location shown on this plat was plotted from notes of actual survey made by me under my supervision, and that the same is true and correct to the best of my knowledge and belief.

Date Surveyed

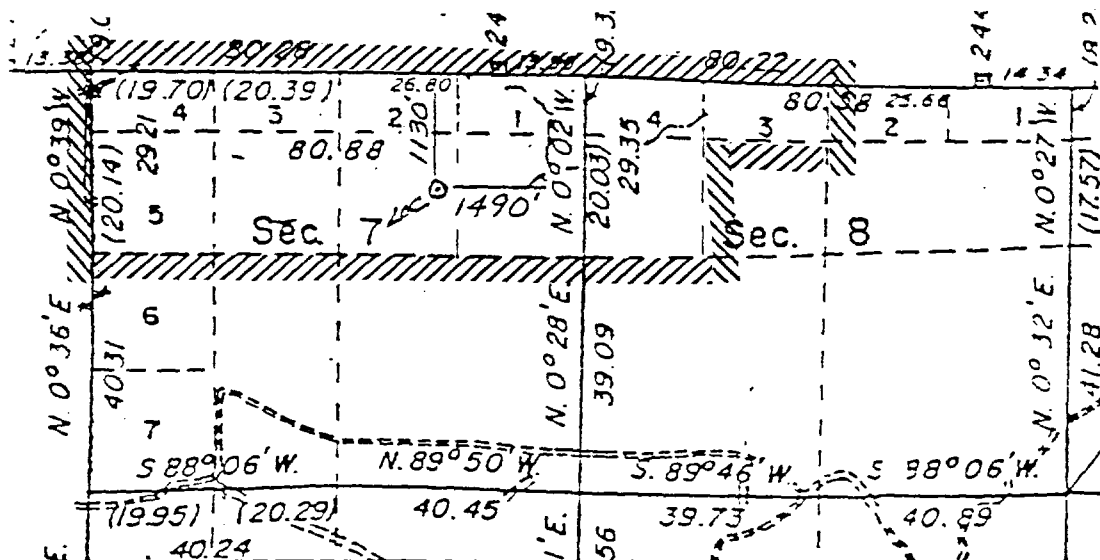
9-15-88

Registered Professional Engineer
and/or Land Surveyor

Newell C. Edwards

Certificate No.

6857



MERIDIAN OIL

August 8, 1989

Mr. William LeMay
New Mexico Oil Conservation Division
Post Office Box 2088
Santa Fe, New Mexico 87504

Dear Mr. LeMay:

This is a request for administrative approval for a non-standard proration unit for a gas well location in the Basin Fruitland Coal Pool.

El Paso Natural Gas Co.'s Allison Unit #133 is located at 790' from the North line and 2490' from the East line of Section 7, T-32-N, R-6-W, San Juan County, New Mexico.

A copy of this application is being submitted to all offset operators by certified mail with a request that they furnish your Santa Fe office with a Waiver of Objection, and return one copy to this office.

A plat showing the proposed well location and configuration of Section 7 and Section 8, along with an ownership plat, are attached.

Sincerely yours,



Peggy Bradfield

encl.

WAIVER

Tiffany Gas Company hereby waives objection to El Paso Natural Gas Company's application for a non-standard proration unit for their Allison Unit #133 as proposed above.

By: _____

Date: _____

xc: Tiffany Gas

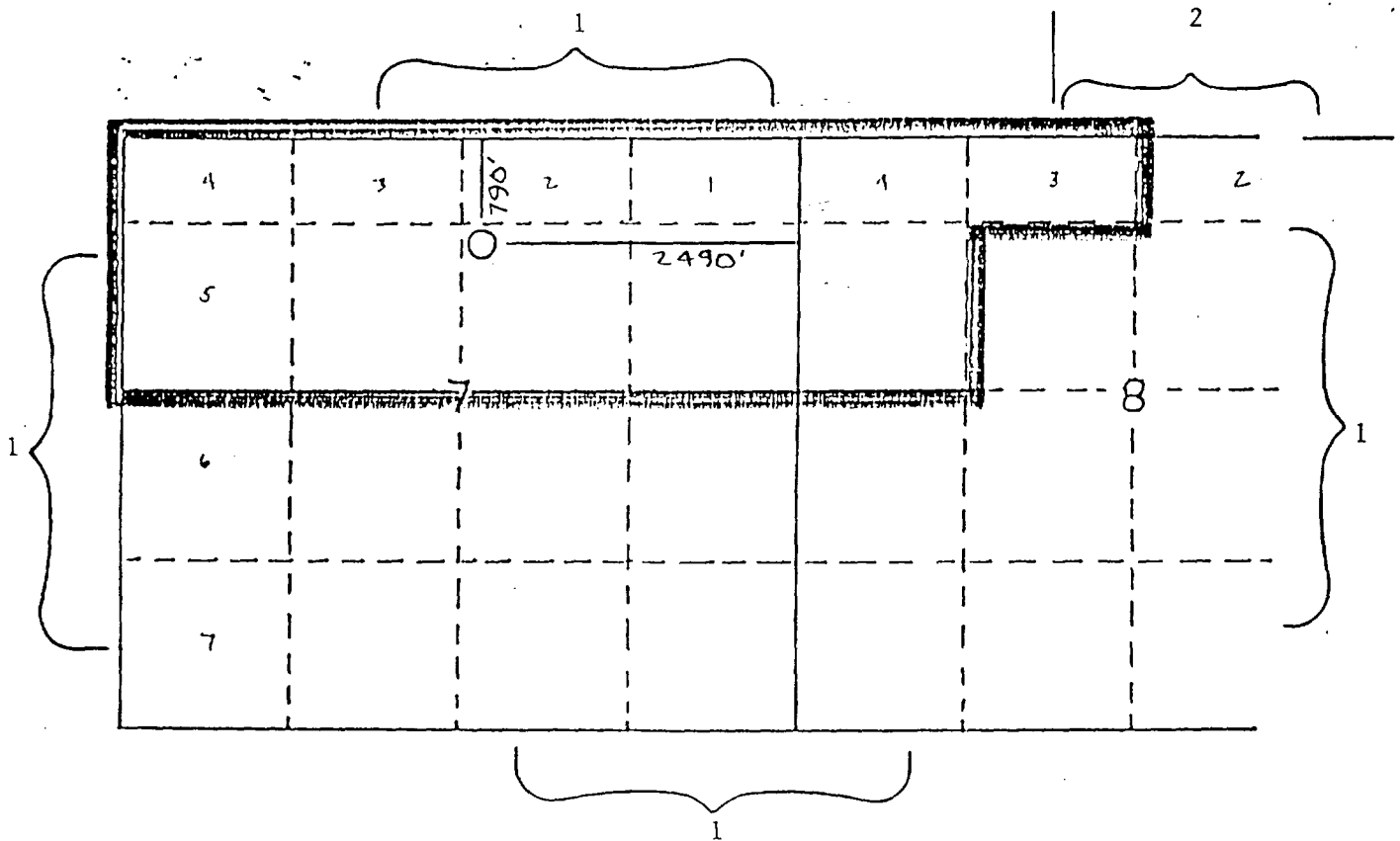
MERIDIAN OIL INC

Well Name Allison Unit #133

Footage 790' FNL; 2490' FEL

APPLICATION FOR NON-STANDARD PRORATION UNIT

County San Juan State New Mexico Section 8 Township 32N Range 6W



Remarks 1) Meridian Oil Inc.
2) Tiffany Gas Company

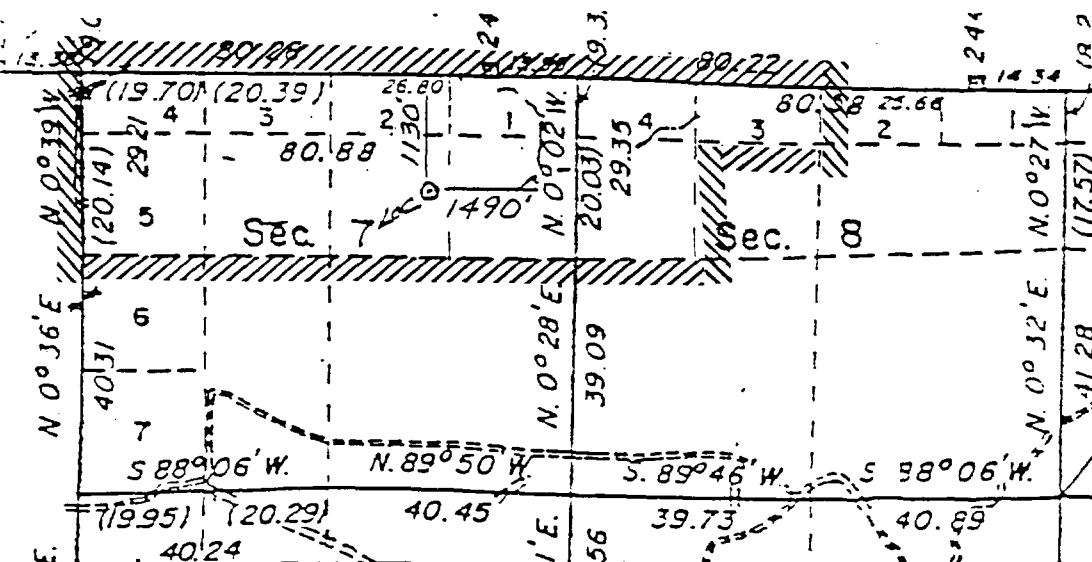
Distances must be from the outer b

~~2001~~ E
c/o Joel Burr
2901 E 20th
Farmingdale

- to work:
- een consc

If answer is "no," list the owners and tract descriptions which have actually been consolidated. (Use reverse side this form if necessary.)

No allowable will be assigned to the well until all interests have been consolidated (by communitization, unitization, forced-pooling, or otherwise) or until a non-standard unit, eliminating such interests, has been approved by the Division.



CERTIFICATION

I hereby certify that the information
contained herein is true and complete to
best of my knowledge and belief.

之

Regulatory Affairs

Position

Meridian Oil Inc.

COMPANY

2810

I hereby certify that the evidence shown on this plot was plotted from notes of actual observation made by me under the supervision, and the above is true and correct to the best of my knowledge and belief.

Date Surveyed

Q-15-22

Registered Professional Engineer
and/or Land Surveyor

Neale C. Edwards

Certificate No.

6257