

4

3

2

9

10

11

16

15

14

21

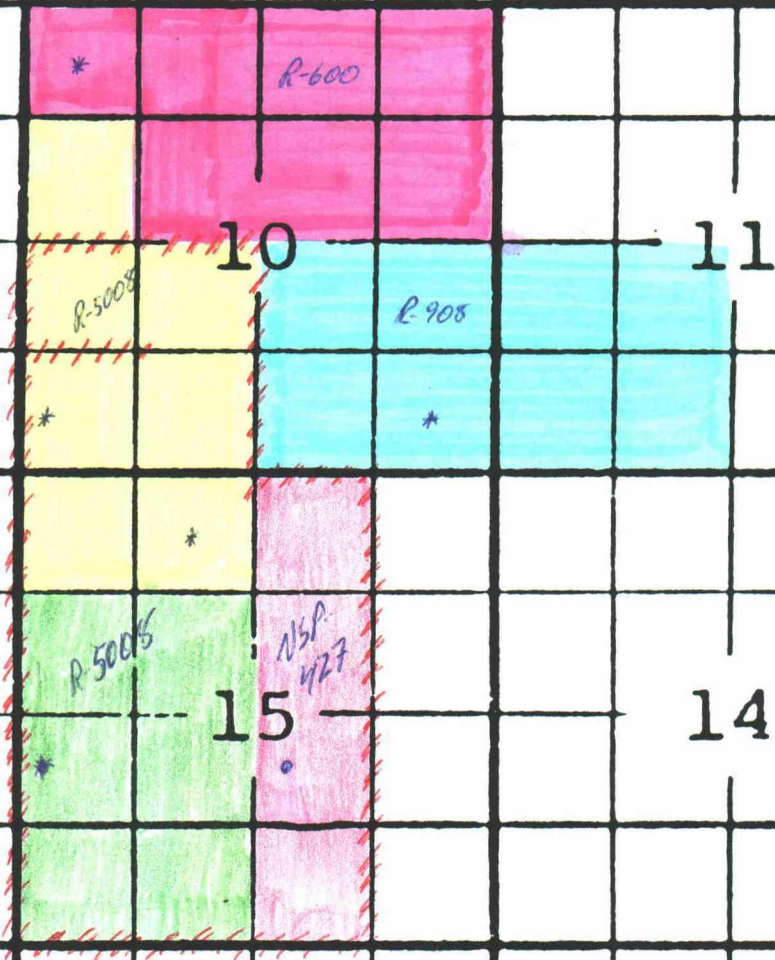
22

23

28

27

26



Texaco Inc.
E.H.B. Phillips Well
No. 1
660' FNL
Spud: 2/28/53
Estimated Gas Completion
Cumulative Production
as of 12/31/88:
Gas - 4808523 MCF
Oil - 0 - Bbls

D

C

B

A

E

F

G

H

10

L

J

I

Conoco Inc.
Britt B Well No. 15
660' FNL - 330' FUL
Spud: ?
Estimated Completion
Cumulative Production
as of 12/31/88
Gas - 3833383 MCF
Oil - 0 - Bbls

M

N

O

P

Conoco Inc.
Britt B Well No. 25
660' FNL - 1980' FUL
Spud: 2/28/75
Estimated Completion
Cumulative Production
as of 12/31/88
Gas - 3692425 MCF
Oil - 0 - Bbls

D

E

F

Conoco Inc.
Britt Skoggs Com Well
No. 1
660' FNL
Spud: 5/5/56
Estimated Completion
Cumulative Production
as of 12/31/88
Gas - 418862 MCF
Oil - 4813 Bbls

A

E

F

G

H

15

L

J

Conoco Inc.
Britt B Well No. 3
1980' FNL - 330' FUL
Spud: 10/15/38
Estimated Gas Completion
Cumulative Production
as of 12/31/88
Gas - 9151091 MCF
Oil - 0 - Bbls

Conoco Inc.
Britt B Well No. 8
1980' FNL - 2430' FUL
Spud: ?
Estimated Completion
Cumulative Production
as of 12/31/88
Gas - 3533713 MCF
Oil - 8952

I

(Oil Well)

WELL I R YR. OIL MP YR. WATER YR. GAS L-G CUM OIL CUM WATER CUM GAS ST POOL NAME OPERATOR LEASE NAME LAND

MONTHLY TOTALS ARE THRU MONTH OF DECEMBER MONTHLY TOTALS ARE ADDED TO CUMULATIVE TOTALS

L F A C O U N T Y * * * * *

Table with columns for well ID, acreage, production (oil, gas, water), and cumulative totals. Includes well names like 41P13, 41P14, 41P15, 41P16, 41P17, 41P18, 41P19, 41P20, 41P21, 41P22, 41P23, 41P24, 41P25, 41P26, 41P27, 41P28, 41P29, 41P30, 41P31, 41P32, 41P33, 41P34, 41P35, 41P36, 41P37, 41P38, 41P39, 41P40, 41P41, 41P42, 41P43, 41P44, 41P45, 41P46, 41P47, 41P48, 41P49, 41P50, 41P51, 41P52, 41P53, 41P54, 41P55, 41P56, 41P57, 41P58, 41P59, 41P60, 41P61, 41P62, 41P63, 41P64, 41P65, 41P66, 41P67, 41P68, 41P69, 41P70, 41P71, 41P72, 41P73, 41P74, 41P75, 41P76, 41P77, 41P78, 41P79, 41P80, 41P81, 41P82, 41P83, 41P84, 41P85, 41P86, 41P87, 41P88, 41P89, 41P90, 41P91, 41P92, 41P93, 41P94, 41P95, 41P96, 41P97, 41P98, 41P99, 41P100.

WELL - S - T - R YR - OIL MP YR WATER YR - GAS O - G CUM - OIL CUM WATER CUM GAS ST POOL NAME OPERATOR LEASE NAME LAND

MONTHLY TOTALS ARE THRU MONTH OF DECEMBER
MONTHLY TOTALS ARE ADDED TO CUMULATIVE TOTALS

LEA C O U N T Y * * * * *

WELL	YR	OIL	MP	YR	WATER	YR	GAS	O - G	CUM - OIL	CUM WATER	CUM GAS	ST	POOL NAME	OPERATOR	LEASE NAME	LAND
10F15 20S37E									124664	G						
10F15 20S37E									1560							
10F15 20S37E									682							
10F15 20S37E									327	P						
10F15 20S37E									7467							
10F15 20S37E									23405							
10F15 20S37E									21930							
10F15 20S37E									4522	P						
10F15 20S37E									6141							
10F15 20S37E									513	P						
10F15 20S37E									722							
10F15 20S37E									2549							
10F15 20S37E									119572							
10F15 20S37E									2434							
10F15 20S37E									177763							
10F15 20S37E									1170810							
10F15 20S37E									12835							
10F15 20S37E									6891							
10F15 20S37E									1693							
10F15 20S37E									255046	G						
10F15 20S37E									99521							
10F15 20S37E									717	P						
10F15 20S37E									1928							
10F15 20S37E									6250							
10F15 20S37E									40681							
10F15 20S37E									2792							
10F15 20S37E									152767							
10F15 20S37E									156727							
10F15 20S37E									6031							
10F15 20S37E									1500							
10F15 20S37E									45472							
10F15 20S37E									14500							
10F15 20S37E									261580							
10F15 20S37E									201591							
10F15 20S37E									5769							
10F15 20S37E									3264							
10F15 20S37E									8952							
10F15 20S37E									32581							
10F15 20S37E									1575896							
10F15 20S37E									208838							
10F15 20S37E									1908							
10F15 20S37E									1179							
10F15 20S37E									59091							
10F15 20S37E									146459							
10F15 20S37E									30102							
10F15 20S37E									13892	G						
10F15 20S37E									138028							
10F15 20S37E									7846							
10F15 20S37E									1440							
10F15 20S37E									11507							
10F15 20S37E									12631							
10F15 20S37E									3984							
10F15 20S37E									11917							
10F15 20S37E									181927							
10F15 20S37E									1090							
10F15 20S37E									88439							
10F15 20S37E									14891							
10F15 20S37E									3966							
10F15 20S37E									492900							
10F15 20S37E									872968							
10F15 20S37E									184429							
10F15 20S37E									444201							
10F15 20S37E									366914							
10F15 20S37E									94148							
10F15 20S37E									441323							
10F15 20S37E									374658							
10F15 20S37E									2534							
10F15 20S37E									13651	G						
10F15 20S37E									12806							
10F15 20S37E									17370	G						
10F15 20S37E									94144							
10F15 20S37E									362305							
10F15 20S37E									519							
10F15 20S37E									26676	G						
10F15 20S37E									439653							
10F15 20S37E									443747							
10F15 20S37E									23027							
10F15 20S37E									521							
10F15 20S37E									89351							

FOLLOWING WELL RECOMPLETED TO EUMONT YATES 7 RVS ON (PRO GAS) * * * * *

FOLLOWING WELL RECOMPLETED TO EUMONT YATES 7 RVS ON (PRO GAS) * * * * *

FOLLOWING WELL RECOMPLETED TO EUMONT YATES 7 RVS ON (PRO GAS) * * * * *

FOLLOWING WELL RECOMPLETED TO EUMONT YATES 7 RVS ON (PRO GAS) * * * * *

FOLLOWING WELL RECOMPLETED TO EUMONT YATES 7 RVS ON (PRO GAS) * * * * *

FOLLOWING WELL RECOMPLETED TO EUMONT YATES 7 RVS ON (PRO GAS) * * * * *

FOLLOWING WELL RECOMPLETED TO EUMONT YATES 7 RVS ON (PRO GAS) * * * * *

FOLLOWING WELL RECOMPLETED TO EUMONT YATES 7 RVS ON (PRO GAS) * * * * *

FOLLOWING WELL RECOMPLETED TO EUMONT YATES 7 RVS ON (PRO GAS) * * * * *

BEFORE THE OIL CONSERVATION COMMISSION
OF THE STATE OF NEW MEXICO

2011
800-2-11-2011

IN THE MATTER OF THE HEARING
CALLED BY THE OIL CONSERVATION
COMMISSION OF THE STATE OF NEW
MEXICO FOR THE PURPOSE OF
CONSIDERING:

CASE NO. 1153
Order No. R-908

THE APPLICATION OF CONTINENTAL OIL
COMPANY FOR AN ORDER GRANTING APPROVAL
OF AN EXCEPTION TO RULE 5 (a) OF THE
SPECIAL RULES AND REGULATIONS FOR THE
EUMONT GAS POOL AS SET FORTH IN ORDER
NO. R-520 IN ESTABLISHMENT OF A NON-
STANDARD GAS PRORATION UNIT OF 320
CONTIGUOUS ACRES CONSISTING OF SE/4
SECTION 10 AND SW/4 SECTION 11, TOWN-
SHIP 20 SOUTH, RANGE 37 EAST, NMPM,
LEA COUNTY, NEW MEXICO

ORDER OF THE COMMISSION

BY THE COMMISSION:

This cause came on for hearing at 9 o'clock a.m. on September 26, 1956, at Hobbs, New Mexico, before Daniel S. Nutter, Examiner duly appointed by the Oil Conservation Commission of New Mexico, hereinafter referred to as the "Commission," in accordance with Rule 1214 of the Commission's Statewide Rules and Regulations.

NOW, on this 7th day of November, 1956, the Commission, a quorum being present, having considered the records and testimony adduced, and being fully advised in the premises,

FINDS:

- (1) That due notice of the time and place of hearing and the purpose thereof having been given as required by law, the Commission has jurisdiction of this case and the subject matter thereof.
- (2) That applicant, Continental Oil Company, is the operator of federal oil and gas leases in Lea County, New Mexico, the land consisting of other than a legal section, a portion of which is described as follows, to-wit:

<u>TOWNSHIP 20 SOUTH, RANGE 37 EAST, NMPM</u>	
Section 10:	SE/4
Section 11:	SW/4

containing 320 acres, more or less.
- (3) That the applicant, Continental Oil Company, has a producing well on the aforesaid acreage known as its Britt B-10 Well No. 3, located 660 feet from the South line and 660 feet from the East line

Case No. 1153
Order No. R-908

of Section 10, Township 20 South, Range 37 East.

(4) That the aforesaid well was completed and in production subsequent to the effective date of Order No. R-520, and is located within the horizontal limits of the pool heretofore delineated and designated as the Eumont Gas Pool; said well presently has 160 acres assigned to it comprising the SE/4 of said Section 10.

(5) That it is practical and in the best interest of conservation to pool the presently dedicated acreage with the SW/4 Section 11, Township 20 South, Range 37 East, in the Eumont Gas Pool.

IT IS THEREFORE ORDERED:

(1) That the application of Continental Oil Company for approval of a non-standard gas proration unit consisting of the following described acreage in the Eumont Gas Pool, Lea County, New Mexico,

TOWNSHIP 20 SOUTH, RANGE 37 EAST, NMPM
Section 10: SE/4
Section 11: SW/4

be and the same is hereby approved, and a proration unit consisting of the aforesaid acreage is hereby created.

(2) That applicant's well, Britt B-10 No. 3, located in the SE/4 SE/4 of said Section 10, Eumont Gas Pool, shall be granted an allowable in the proportion that the above-described 320-acre unit bears to the standard proration unit according to Rule 8 of the pool rules for said pool, all until further order of the Commission.

DONE at Santa Fe, New Mexico, on the day and year hereinabove designated.

STATE OF NEW MEXICO
OIL CONSERVATION COMMISSION

JOHN F. SIMMS, Chairman

E. S. WALKER, Member

A. L. PORTER, Jr., Member & Secretary

S. E. A. L.

ir/

BEFORE THE OIL CONSERVATION COMMISSION
OF THE STATE OF NEW MEXICO

IN THE MATTER OF THE HEARING
CALLED BY THE OIL CONSERVATION
COMMISSION OF NEW MEXICO FOR
THE PURPOSE OF CONSIDERING:

CASE NO. 5305
Order No. R-4910

APPLICATION OF CONTINENTAL OIL
COMPANY FOR SIMULTANEOUS DEDICATION,
LEA COUNTY, NEW MEXICO.

ORDER OF THE COMMISSION

BY THE COMMISSION:

This cause came on for hearing at 9 a.m. on October 2, 1974, at Santa Fe, New Mexico, before Examiner Daniel S. Nutter.

NOW, on this 12th day of November, 1974, the Commission, a quorum being present, having considered the testimony, the record, and the recommendations of the Examiner, and being fully advised in the premises,

FINDS:

- (1) That due public notice having been given as required by law, the Commission has jurisdiction of this cause and the subject matter thereof.
- (2) That the applicant, Continental Oil Company, is the owner and operator of its Britt B Well No. 17, located in Unit P of Section 10, Township 20 South, Range 37 East, NMPM, Eumont Gas Pool, Lea County, New Mexico.
- (3) That pursuant to Order No. R-908, applicant has heretofore dedicated to said Britt B Well No. 17, a 320-acre non-standard gas proration unit in the Eumont Gas Pool comprising the SE/4 of Section 10 and the SW/4 of Section 11, both in Township 20 South, Range 37 East, NMPM, Lea County.
- (4) That the applicant seeks now to simultaneously dedicate the aforesaid 320-acre unit to said Britt B Well No. 17 and to its Skaggs B Well No. 7, located in Unit K of said Section 11, and to produce said unit's allowable from both wells in any proportion.
- (5) That approval of said application will better enable the applicant to produce its just and equitable share of the gas in the Eumont Gas Pool and will otherwise prevent waste and protect correlative rights.

IT IS THEREFORE ORDERED:

(1) That the applicant, Continental Oil Company, is hereby authorized to dedicate a non-standard 320-acre gas proration unit comprising the SE/4 of Section 10 and the SW/4 of Section 11, both in Township 20 South, Range 37 East, NMPM, Eumont Gas Pool, Lea County, New Mexico, to its Britt B Well No. 17, located in Unit P of said Section 10, and to its Skaggs B Well No. 7, located in Unit K of said Section 11, and to produce said unit's allowable from either or both of said wells in any proportion.


(2) That said Britt B Well No. 17 and Skaggs B Well No. 7 shall be designated by a common lease name for proration purposes.

(3) That Order No. R-908, which previously approved said unit to be dedicated to one well only, is hereby superseded.

(4) That jurisdiction of this cause is retained for the entry of such further orders as the Commission may deem necessary.

DONE at Santa Fe, New Mexico, on the day and year herein-above designated.

STATE OF NEW MEXICO
OIL CONSERVATION COMMISSION



I. R. TRUJILLO, Chairman

ALEX J. ARMIJO, Member



A. L. PORTER, Jr., Member & Secretary

S E A L

jr/

OIL CONSERVATION COMMISSION
P. O. BOX 67
SANTA FE, NEW MEXICO

C
O
O
P
Y

ILLEGIBLE

BEFORE THE OIL CONSERVATION COMMISSION
OF THE STATE OF NEW MEXICO

IN THE MATTER OF THE HEARING
CALLED BY THE OIL CONSERVATION
COMMISSION OF THE STATE OF NEW
MEXICO FOR THE PURPOSE OF
CONSIDERING:

CASE NO. 834
Order No. R-600

THE APPLICATION OF THE COMMISSION
UPON ITS OWN MOTION, DIRECTED TO
THE TEXAS COMPANY, FOR RECONSIDERATION
OF ADMINISTRATIVE ORDER NSP-22 WHICH
CREATED A NON-STANDARD GAS PRORATION
UNIT IN THE EUMONT GAS POOL CONSISTING
OF THE NW/4, NW/4, E/2 NW/4, AND NE/4 OF
SECTION 10, TOWNSHIP 20 SOUTH, RANGE 37
EAST, NMPM, LEA COUNTY, NEW MEXICO.

ORDER OF THE COMMISSION

BY THE COMMISSION:

This cause came on for hearing at 9 o'clock a. m. on February 16, 1955, at Santa Fe, New Mexico, before the Oil Conservation Commission, hereinafter referred to as the "Commission".

NOW, on this 28th day of February, 1955, the Commission, a quorum being present, having considered the records and testimony adduced, and being fully advised in the premises,

FINDS:

(1) That due notice of the time and place of hearing and the purpose thereof having been given as required by law, the Commission has jurisdiction of this case and the subject matter thereof.

(2) That pursuant to provisions of Rule 5 (a) of the Special Rules and Regulations for the Eumont Gas Pool of Order No. R-520, the Commission has power and authority to permit the formation of a gas proration unit consisting of other than a legal section after notice and hearing by the Commission.

(3) That applicant, The Texas Company is the owner of an oil and gas lease in Lea County, New Mexico the land consisting of other than a legal section, and described as follows, to-wit:

TOWNSHIP 20 SOUTH, RANGE 37 EAST, NMPM
NW/4 NW/4, E/2 NW/4 and NE/4 of Section 10

containing 280 acres, more or less.

(4) That applicant, The Texas Company, has a producing well on the aforesaid lease known as Phillips Well No. 1, located 660 feet from the west line and 661 feet from the north line of Section 10, Township 20 South, Range 37 East, NMPM, Lea County, New Mexico.

(5) That the above-described 280-acre non-standard gas proration unit has been producing under the provisions of administrative order NSP-22, and that The Texas Company was required to, and did, show cause why this 280-acre proration unit should not be reduced in size.

(6) That it is impractical to pool applicant's said lease with adjoining acreage in the Eumont Gas Pool, and that the owners of adjoining acreage in said area have not objected to the formation of the proposed proration unit of 280-acres.

(7) That unless a proration unit consisting of applicant's aforesaid acreage is permitted, applicant will be deprived of the opportunity to recover its just and equitable share of the natural gas in the Eumont Gas Pool.

(8) That creation of a proration unit consisting of the aforesaid acreage will not cause but will prevent waste, and will protect correlative rights.

IT IS THEREFORE ORDERED:

(1) That the application of The Texas Company for approval of an unorthodox proration unit consisting of the following described acreage:

TOWNSHIP 20 SOUTH, RANGE 37 EAST, NMPM
NW/4 NW/4, E/2 NW/4, and NE/4 of Section 10

be and the same is hereby approved, and a proration unit consisting of aforesaid acreage is hereby created.

(2) That applicant's well, E. H. B. Phillips Well No. 1, located in the NW/4 NW/4 of Section 10, Township 20 South, Range 37 East, NMPM, Lea County, New Mexico, shall be granted an allowable in the proportion that the above described 280 acre unit bears to the standard or orthodox proration unit for said pool, all until further order of the Commission.

DONE at Santa Fe, New Mexico, on the day and year hereinabove designated.

STATE OF NEW MEXICO
OIL CONSERVATION COMMISSION

JOHN F. SIMMS, Chairman

E. S. WALKER, Member

W. B. MACEY, Member and Secretary

S E A L

ir

BEFORE THE OIL CONSERVATION COMMISSION
OF THE STATE OF NEW MEXICO

IN THE MATTER OF THE HEARING
CALLED BY THE OIL CONSERVATION
COMMISSION OF NEW MEXICO FOR
THE PURPOSE OF CONSIDERING:

CASE NO. 5458
Order No. R-5008

APPLICATION OF CONTINENTAL OIL
COMPANY FOR TWO NON-STANDARD GAS
PRORATION UNITS AND THREE UNORTHODOX
LOCATIONS, LEA COUNTY, NEW MEXICO.

ORDER OF THE COMMISSION

BY THE COMMISSION:

This cause came on for hearing at 9 a.m. on April 16, 1975,
at Santa Fe, New Mexico, before Examiner Daniel S. Nutter.

NOW, on this 6th day of May, 1975, the Commission,
a quorum being present, having considered the testimony, the
record, and the recommendations of the Examiner, and being
fully advised in the premises,

FINDS:

(1) That due public notice having been given as required
by law, the Commission has jurisdiction of this cause and the
subject matter thereof.

(2) That the applicant, Continental Oil Company, seeks
approval for two non-standard gas proration units and three
unorthodox locations in Township 20 South, Range 37 East,
Eumont Gas Pool, Lea County, New Mexico, as follows:

A 240-acre unit comprising the SW/4 and S/2 NW/4
of Section 15 to be dedicated to applicant's
Britt "B" Well No. 3 at an unorthodox location
in Unit L of said Section 15; and

a 280-acre unit comprising the SW/4 NW/4 and SW/4
of Section 10 and the N/2 NW/4 of Section 15 to
be dedicated to applicant's Britt "B" Wells Nos.
15 and 25 located, respectively, at unorthodox
locations in Units M of Section 10 and C of
Section 15.

(3) That the entire non-standard proration units may reasonably be presumed productive of gas from the Eumont Gas Pool and that the entire non-standard gas proration units can be efficiently and economically drained and developed by the aforesaid wells.

(4) That approval of the subject application will afford the applicant the opportunity to produce his just and equitable share of the gas in the Eumont Gas Pool, will prevent the economic loss caused by the drilling of unnecessary wells, avoid the augmentation of risk arising from the drilling of an excessive number of wells, and will otherwise prevent waste and protect correlative rights.

(5) That the effective date of this order should be May 1, 1975.

IT IS THEREFORE ORDERED:

(1) That two non-standard gas proration units in the Eumont Gas Pool and three unorthodox locations in Township 20 South, Range 37 East, NMPM, Eumont Gas Pool, Lea County, New Mexico, are hereby established and dedicated to the following wells:

A 240-acre unit comprising the SW/4 and S/2 NW/4 of Section 15 to be dedicated to the Continental Oil Company Britt "B" Well No. 3 at an unorthodox location in Unit L of said Section 15; and


a 280-acre unit comprising the SW/4 NW/4 and SW/4 of Section 10 and the N/2 NW/4 of Section 15 to be dedicated to the Continental Oil Company Britt "B" Wells Nos. 15 and 25 located, respectively, at unorthodox locations in Units M of Section 10 and C of Section 15.

(2) That the effective date of this order shall be May 1, 1975.

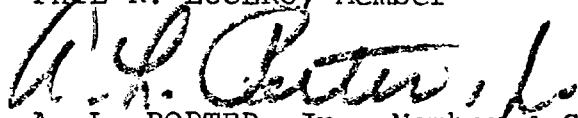
(3) That jurisdiction of this cause is retained for the entry of such further orders as the Commission may deem necessary.

DONE at Santa Fe, New Mexico, on the day and year herein-
above designated.

STATE OF NEW MEXICO
OIL CONSERVATION COMMISSION


I. R. TRUJILLO, Chairman


PHIL R. LUCERO, Member


A. L. PORTER, Jr., Member & Secretary

S E A L

dr/

EUMONT YATES SEVEN RIVERS QUEEN CONT'D

CITATION OIL & GAS CORP. CONT'D		COROICO INC. CONT'D		EUMONT YATES SEVEN RIVERS QUEEN CONT'D		LYNX PETROLEUM CONSULTANTS INC. CONT'D	
State M (7)	8 B	1-21-35	M	18571	M	21-21-37	No C-116
Acreege factor	.950						M
State N (3)	1 I	24-21-35	M	60333	M		M
COROICO INC.							
Britt B (7)	8 J	15-20-37	M	2857	M	7-21-37	M
L'ht.A-30(2)	5 K	30-21-36	M	757M	M		M
Acreege factor	.875			45000	M		M
Acreege factor	.875			1429	M		M
Acreege factor	.875			1600	M		M
L'ht.B-28(20)	1 D	28-21-36	M	2824	M		M
	(17)	2 E	M	2000	M		M
	(4)	6 A	M	5154	M		M
L'ht.B-30(13)	2 M	30-21-36	M	83333	M		M
Acreege factor	.875			13333	M		M
Read B (3)	3 P	3-20-36	M	9600	M		M
	(5)	4 B	M	10000	M		M
Read B (2)	5 I	23-20-36	M	17333	M		M
	(3)	8 C	M	29000	M		M
Sanderson A	(5)	12 P	M	6000	M		M
Sanderson AB-14	(10)	1 D	M	1500	M		M
Sanderson B-1	(3)	2 H	M	56667	M		M
	(6)	4 P	M	15000	M		M
Sanderson B-14	(6)	3 M	M	5833	M		M
	(20)	4 E	M	5250	M		M
SEMO Eumont	(1)	67 K	M	15000	M		M
	(7)	11 L	M	11714	M		M
	(12)	12 D	M	11286	M		M
	(5)	11 E	M	46000	M		M
State C-20(22)	1 D	24-20-37	M	14000	M		M
	(14)	8 L	M	357	M		M
State EN-12	(2)	2 M	M	75000	M		M
	(3)	3 J	M	36667	M		M
	(18)	4 K	M	4167	M		M
	(12)	5 H	M	4167	M		M
State KP-13	(6)	6 L	M	10167	M		M
	(6)	4 E	M	25333	M		M
State KT-24	(3)	1 J	M	157M	M		M
	(1)	2 O	M	4000	M		M
(Waterflood Project)							
COROICO INC.							
R-3131							
Maximum Allowable Formula:							
26 X 80 = 2080							
Read Sanderson Unit							
	2 D	3-20-36	M				
	4 B	"	M				
	5 P	"	M				
	9 L	3-20-34	M				
	13 M	"	M				
	15 P	4-20-36	M				
	17 D	10-20-36	M				

(51)

EUMONT YATES SEVEN RIVERS QUEEN CONT'D

HUNT, N. B.		LYNX PETROLEUM CONSULTANTS INC. CONT'D	
Mary Wantz	1 M	21-21-37	No C-116
Weatherly(2)	1 E		M
			22500
JPG ENTERPRISES			
Les 688 State	1 A	25-20-35	No C-116
KERN COMPANY			
H.L.Goins(3)	1 J	7-21-37	M
	(2)	2 H	M
	(2)	3 C	M
Speight (2)	1 K		M
State (2)	1 N	7-21-37	M
LANEXCO INC.			
Lansford(1)	4 O	21-21-37	M
Yates St.(3)	1 I	31-18-37	M
			3333
LONG, C. E.			
Rector (2)	1 H	31-21-36	M
			53982
LYNX PETROLEUM CONSULTANTS, INC.			
Hill A (8)	8 M	6-21-37	M
			301
Humble AD St.			
	(5)	1 N	11-19-36
			M
			TSTM
			1000
			1000
(Waterflood Project)			
LYNX PETROLEUM CONSULTANTS, INC.			
R-3115			
Maximum Allowable Formula:			
49 X 80 = 3920			
Eumont Hardy Unit			
	6 A	36-20-37	M
	8 C	"	M
	12 G	36-20-37	M
	14 E	13-20-38	M
	21 N	"	M
	24 M	31-20-38	M
	26 C	5-21-37	M
	28 B	6-21-37	M
	30 D	"	M
	33 E	"	M
	34 F	5-21-37	M
	36 E	"	M
	39 J	6-21-37	M
	41 L	"	M
	45 P	"	M
	48 H	"	M
	2 N	25-20-37	Input
	5 D	31-20-38	"
	7 B	36-20-37	"
	9 D	"	"
	11 P	"	"
	13 H	"	"
	15 L	31-20-38	"
	17 J	36-20-37	"
	20 M	"	"
	23 P	"	"
	25 N	31-20-38	"
	27 D	5-21-37	"
	31 A	1-21-36	"

(52)

ILLEGIBLE