









$$\begin{matrix} \text{T} \\ 23 \\ \text{S} \end{matrix}$$

Case No. 9797

	<b>SFEOP, LP ACREAGE</b>
	<b>MORROW PENETRATION</b>
	<b>SHALLOWER THAN MORROW AT TD</b>
	<b>PROPOSED LOCATION</b>
<b>NLA</b>	<b>NO LOG AVAILABLE</b>
	<b>STRAWN PRODUCER</b>
	<b>ATOKA PRODUCER</b>
	<b>MORROW PRODUCER</b>
	<b>PRORATION UNIT</b>

**SANTA FE ENERGY OPERATING PARTNERS, L.P.****PERMIAN BASIN DISTRICT**

## MIDLAND, TEXAS

**CARLSBAD AREA**

## MUTTON PROSPECT

EDDY COUNTY, NEW MEXICO

## STRUCTURE MAP

## TOP OF MORROW SEQUENCE 2

C.I.: 100'

Scale: 1":4000'

Date: 10-27-89

File: 42-H-20