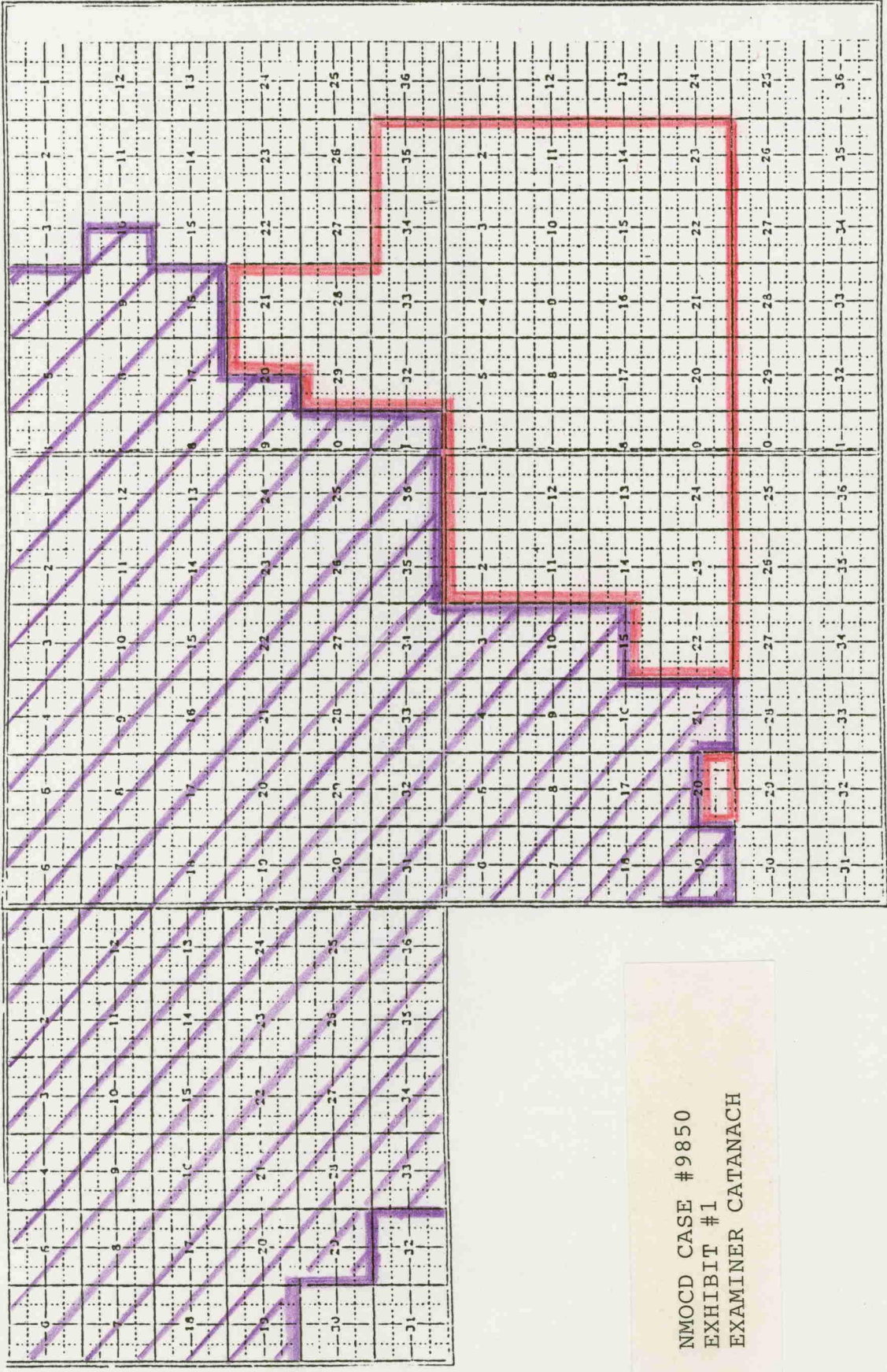




Exhibits 1 through 3
Complete Set

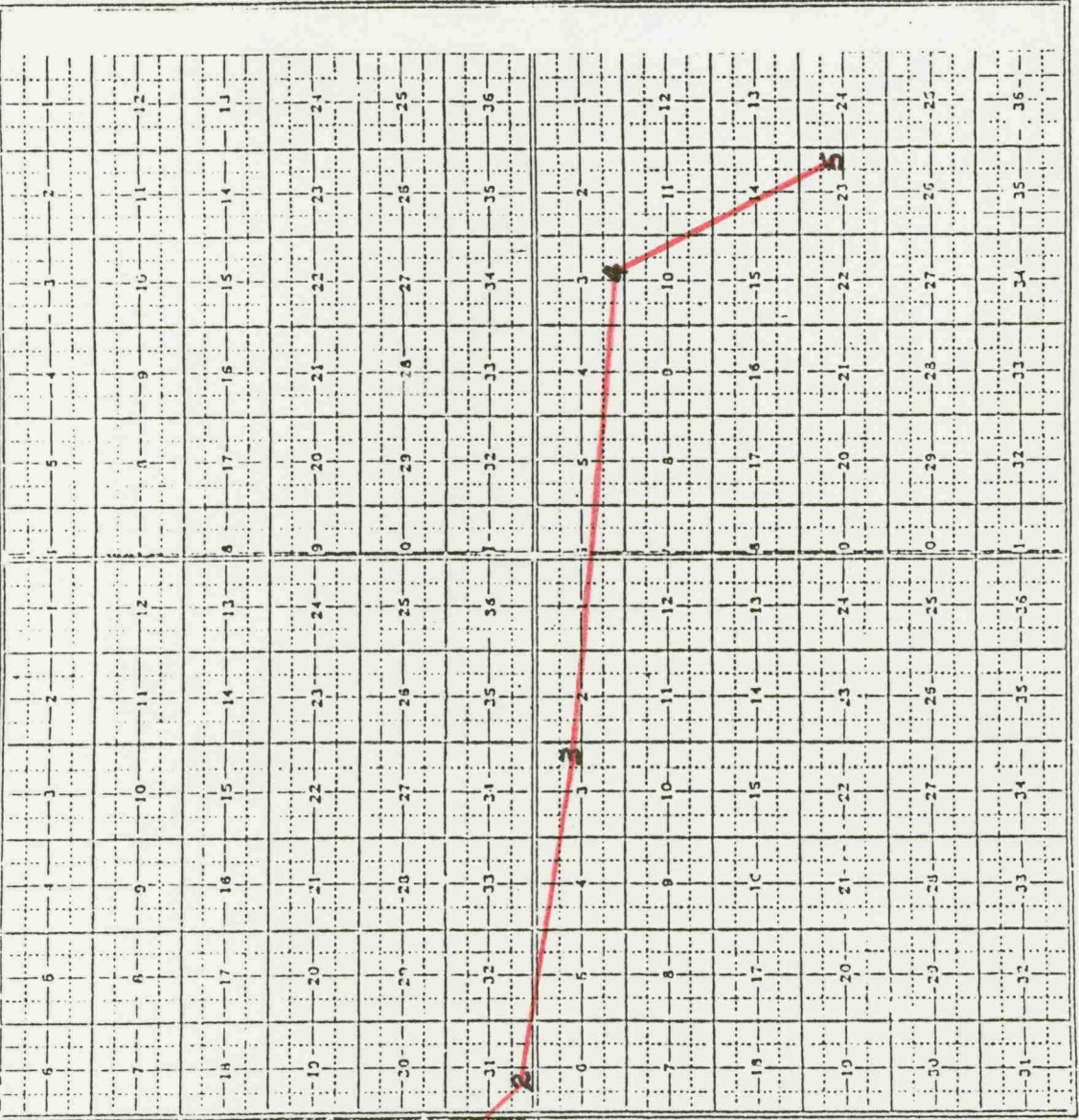
TOWNSHIP 26 NORTH, RANGE 4 WEST TOWNSHIP 26 NORTH, RANGE 3 WEST TOWNSHIP 26 NORTH, RANGE 2 WEST
TOWNSHIP 25 NORTH, RANGE 3 WEST TOWNSHIP 25 NORTH, RANGE 2 WEST



NMOCD CASE #9850
EXHIBIT #1
EXAMINER CATANACH

 BLANCO-MESAVERDE POOL BOUNDARY
 PROPOSED EXTENSION

TOWNSHIP 26 NORTH, RANGE 4 WEST
 TOWNSHIP 26 NORTH, RANGE 3 WEST
 TOWNSHIP 25 NORTH, RANGE 3 WEST
 TOWNSHIP 26 NORTH, RANGE 2 WEST
 TOWNSHIP 25 NORTH, RANGE 2 WEST



RIO ARRIBA COUNTY, NEW MEXICO

TOWNSHIP 26 NORTH, RANGE 4 WEST
 TOWNSHIP 26 NORTH, RANGE 3 WEST
 TOWNSHIP 25 NORTH, RANGE 3 WEST

1. Consolidated Oil & Gas, Inc.
 Hoyt #2E
 I-5-26N-4W
2. Southern Union Expl. Co.
 Jicarilla D #20
 N-31-26N-3W
3. Graham Royalty LT'D
 Ruddock #7A
 H-3-25N-3W
4. Mallon Oil Co.
 Davis Fed. Com. 3 #15
 O-3-25N-2W
5. Mesa Grande Resources, Inc.
 North Lindrith 23 #1
 H-23-25N-2W

MESAVERDE
 CROSS SECTIONAL PLAT

NMOCDCASE #9850
 EXHIBIT #2
 EXAMINER CATANACH