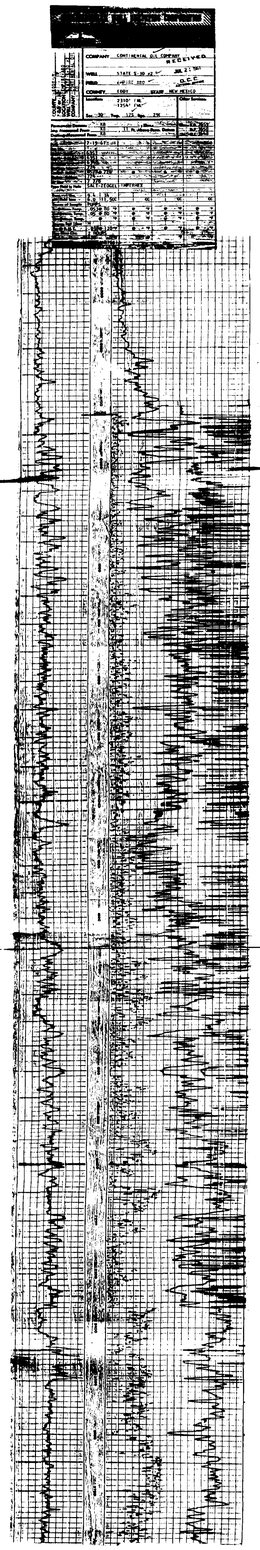

SIETE OIL & GAS CORPORATION

# PROPOSED
# SACKETT WATERFLOOD

EDDY COUNTY, NEW MEXICO

## STRUCTURAL CROSS-SECTION
Sec. 30 T-17s R-29e

| | |
|---|---|
| APRIL | 1990 |
| DATUM: | 2000' A.S.L. |
| ENGINEER | R. LEE |
| GEOLOGIST | B. HARRIS |

HORIZONTAL SCALE : 6" = 100'

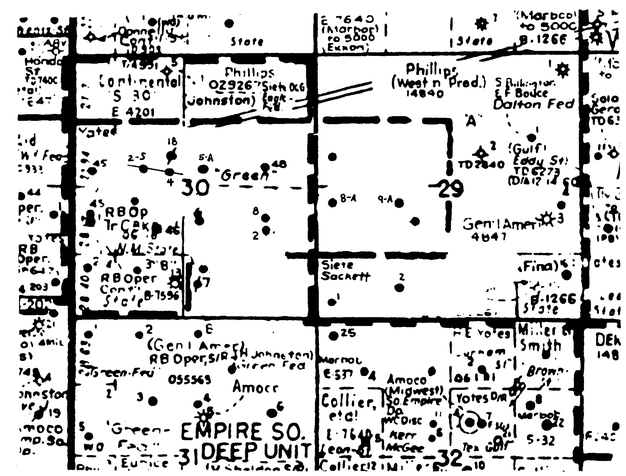


657'

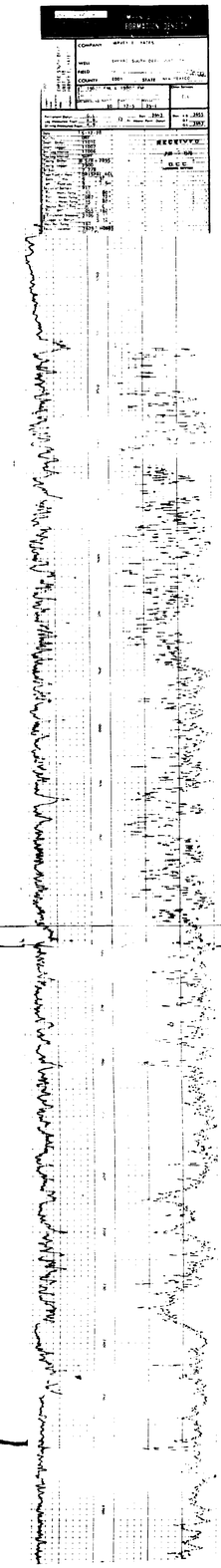

COUNTY Eddy FIELD Empire-Abo STATE N.M NO
OPR Continental Oil Co. MAP
NO 7 LSE State E-30
SEC 30 T 17S R 29E SUR CO-ORD
LOC 2310' fr N Line & 1254' fr W Line of Sec.
EL 3658 GL

| SPUD 7-1-61 | COMP 7-25-61 | FORMATION | DATUM | FORMATION | DATUM |
|---|---|---|---|---|---|
| TAT 700 A' | | Grbg 800 | | | |
| | | 7 R 1056 | | | |
| CSG. & SX | | Queen 1650 | | | |
| 8 5/8" 726' 300 | | Grbg 1880 | | | |
| 5 1/2" 6353' 500 | | S A 2361 | | | |
| | | Glrt 3621 | | | |
| TBG DEPTH SIZE | | Abo 5966 | | | |
| LOGS EL GR RA IND MC A | | Abo R 6622 | | | |
| | | TD 6360 | | PB | |

| PROD INT | DAILY RATE: | BS&W | GH | GOR | GTY | C.P. | T.P. | TEMP |
|---|---|---|---|---|---|---|---|---|
| 5276 6700' Pd | 152 BO + 2 W 20 h | | 261 | | Fkg | 150# | | 32 |

Distribution limited and publication prohibited by subscriber agreement.
Reproduction rights reserved by Williams & Cat Scanning Service, Inc.

CONT PROP DEPTH 6360' TYPE
DATE F.R. 6-29-61 Abo

BEFORE EXAMINER CATANACH
OIL CONSERVATION DIVISION
Siete EXHIBIT NO. 5
CASE NO. 9807

Petroleum Information.

COUNTY EDDY FIELD Empire East STATE NM
OPR YATES HARVEY E API 30-015-22406
NO 18 LEASE Empire South Deep Unit WELL
Sec 30, T17S, R29E COORD
198: FNL 1980 FWL of Sec 11-2-8 NM
7 1/2 mi W/Loco Hills Sp. 6-10-85 Comp 6-13-85

CSG
12 3/4-400-475 sx
8 5/8-2855-950 sx
5 1/2-11,010-1525 sx
2 7/8-7720

| WELL CLASS | INT | TYP | FIN | DO LSE CODE |
|---|---|---|---|---|
| | | | | |

| FORMATION | DATUM | FORMATION | DATUM |
|---|---|---|---|
| | | | |
| | | | |
| | | | |
| | | | |
| | | | |
| | | | |
| TD 11,010 (WBM) | | PBD 7940 | |

IP (Wolfcamp) Perfs 7822-7859 S 16 BOPD + 28 BW. Pot based on 12 hr test. GOR TSTM; gty (NR)

COMPL APPROVED 6-13-85 CK